

**AFFIDAVIT OF CORRECTION  
FOR  
CERTIFIED SURVEY NO. 8930**

Document Number

Name and Return Address:

Donald C. Chaput  
Chaput Land Surveys, LLC  
234 W. Florida St.  
Milwaukee, WI 53204

STATE OF WISCONSIN) :SS  
MILWAUKEE COUNTY)


I, Donald C. Chaput, Professional Wisconsin Land Surveyor, being first duly sworn, on oath deposes and states the following.

This document is written to make the following corrections to Certified Survey Map No. 8930 as recorded on June 30<sup>th</sup>, 2017, as Document No. 10688117.

The tie-in dimension from the South line of the SE1/4 of Section 20 to the North line of East Knapp St. depicted as North 01°18'39" West 480.13 feet is incorrect. The Corrections are as follows;


On Sheet 1 – The tie-in dimension from the South line of the SE1/4 of Section 20 to the North line of East Knapp St. is corrected as 491.59.

On Sheet 2 – In the legal description line 5 is corrected as 491.59.

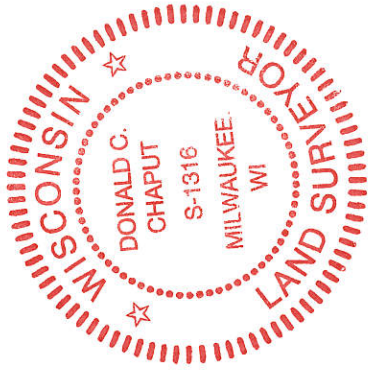
  
\_\_\_\_\_  
Donald C. Chaput  
Professional Wisconsin Land Surveyor S-1316

STATE OF WISCONSIN) :SS  
MILWAUKEE COUNTY)

Personally came before me this 2<sup>nd</sup> day of February, 2018, the above named Donald C. Chaput, to me known to be the person who executed the foregoing instrument and acknowledged the same.


  
\_\_\_\_\_  
, Notary Public


State of Wisconsin  
My commission expires 11/29/2020 August 29, 2020  
My commission is permanent




**COMMON COUNCIL CERTIFICATE OF APPROVAL**

I certify that this Affidavit of Correction for the Certified Survey Map No. 8930 was approved under Resolution File No. 171877, adopted by the Common Council of the City of Milwaukee on March 27, 2018.

  
\_\_\_\_\_  
James R. Owczarski, City Clerk

  
\_\_\_\_\_  
Tom Barrett, Mayor



DEPARTMENT OF CITY  
DEVELOPMENT  
CITY OF MILWAUKEE

MAR 15 2018  
  
STAFF APPROVED