

N.W. 1/4 SEC. 22, T.8N., R.21E.

119

140

S.E. 1/4 SEC. 22, T.8N., R.21E.

Wisconsin Department of Transportation R.O.W.

LANDS

C.S.M. NO. 3161

C.S.M. NO. 2786

C.S.M. NO. 5513

C.S.M. NO. 5032

TAX KEY NO. 119-9996-211

LANDS

PAR. 1

PAR. 2

PAR. 2

LOT 1

LOT 2

N. Industrial Rd.

(VACATED)

C.S.M. NO. 141-0821-000

NO.

LOT 1

8795

W. Green Tree Rd.

W. Mill Rd.

Rd.

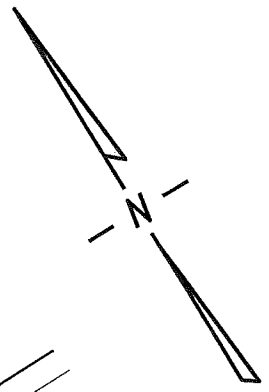
N. 76th St.

R.O.W.

DRAINAGE

S.W. 1/4 SEC. 22, T.8N., R.21E.

141



PORTION OF PUBLIC STREET PROPOSED TO BE VACATED

(MAP 1 OF 2)

EXHIBIT "A"
FILE NO. 170795
INFRASTRUCTURE SERVICES DIVISION
MILWAUKEE, WISCONSIN

ASSIGNED TO: W. FUCHS

CH'K'D. BY: W. FUCHS

DRAWN BY: W.F.

DATE: OCT. 18, 2017

PROJECT/GRANT NO.: WK52337404

SCALE: 1" = N.T.S.

APPROVED BY:

John M. ...

[Signature]

CENTRAL DRAFTING & RECORDS MANAGER

CITY ENGINEER

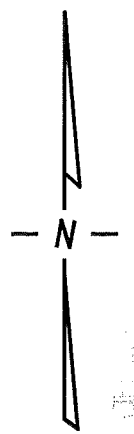
119

N.W. 1/4 SEC. 22, T.8N., R.21E.

TAX KEY NO.
119-9996-211
LANDS

C.S.M. NO. 3161

PARCEL 1



115
1036.72
R.O.W.
1036.72
519.08

522.15
701.57

658.12

115.58 384.54

R= 959.24
262.48

50
50

W. Green Tree

1/4 SEC. LINE

Rd.

R= 959.24
273.00

115.58 372.45

481.47
R= 859.24

S. 1/2
N. Industrial Rd.
(VACATED)
96.55

LOT 1

C.S.M. NO. 8795

TAX KEY NO.
141-0821-000

S.W. 1/4 SEC. 22, T.8N., R.21E.

141

136.37
115
DRAINAGE
301.54


 PORTION OF PUBLIC STREET PROPOSED TO BE VACATED

EXHIBIT "A"
FILE NO. 170795

INFRASTRUCTURE SERVICES DIVISION
MILWAUKEE, WISCONSIN

ASSIGNED TO: W. FUCHS
DRAWN BY: W.F.
PROJECT/GRANT NO.: WK52337404
APPROVED BY:

CH'K'D. BY: W. FUCHS
DATE: OCT. 18, 2017
SCALE: 1" = 100'

CENTRAL DRAFTING & RECORDS MANAGER

CITY ENGINEER

(MAP 2 OF 2)