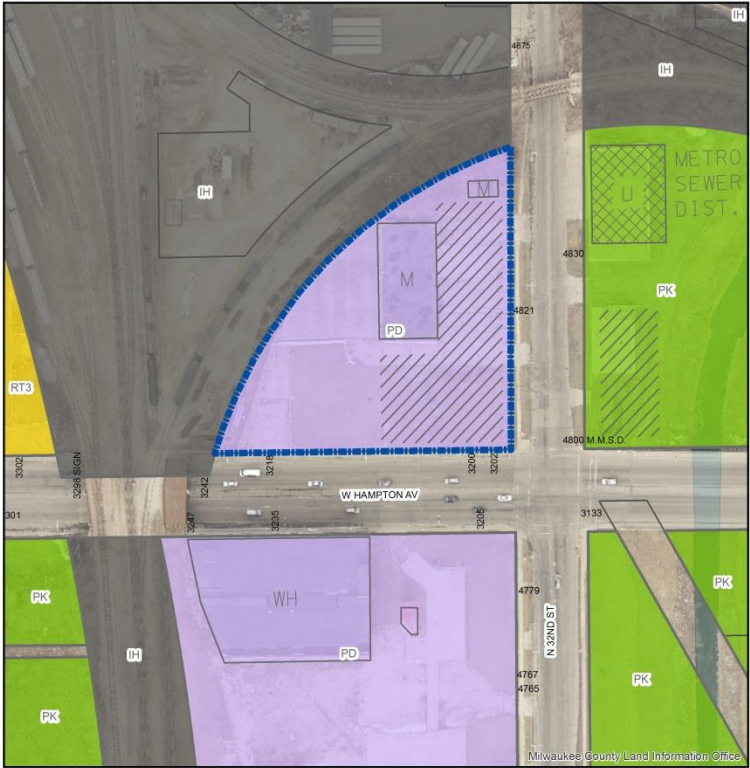


File No. 160388. An ordinance relating to the change in zoning from General Planned Development to a Detailed Planned Development known as Bishop's Creek, Phase IV, for rehabilitation of an existing building at 3200 West Hampton Avenue, located on the northwest corner of West Hampton Avenue and North 32nd Street, in the 1st Aldermanic district.



FN 160388  
GPD to DPD  
Bishop's Creek - Phase VI  
August 2016

**Legend**

Zoning Change Boundary


**Zoning**

- Commercial - Commercial Service
- Commercial - Neighborhood Shopping
- Commercial - Local Business
- Commercial - Regional Business
- Downtown
- Industrial - Office





File No. 160388. Site Context Photos.



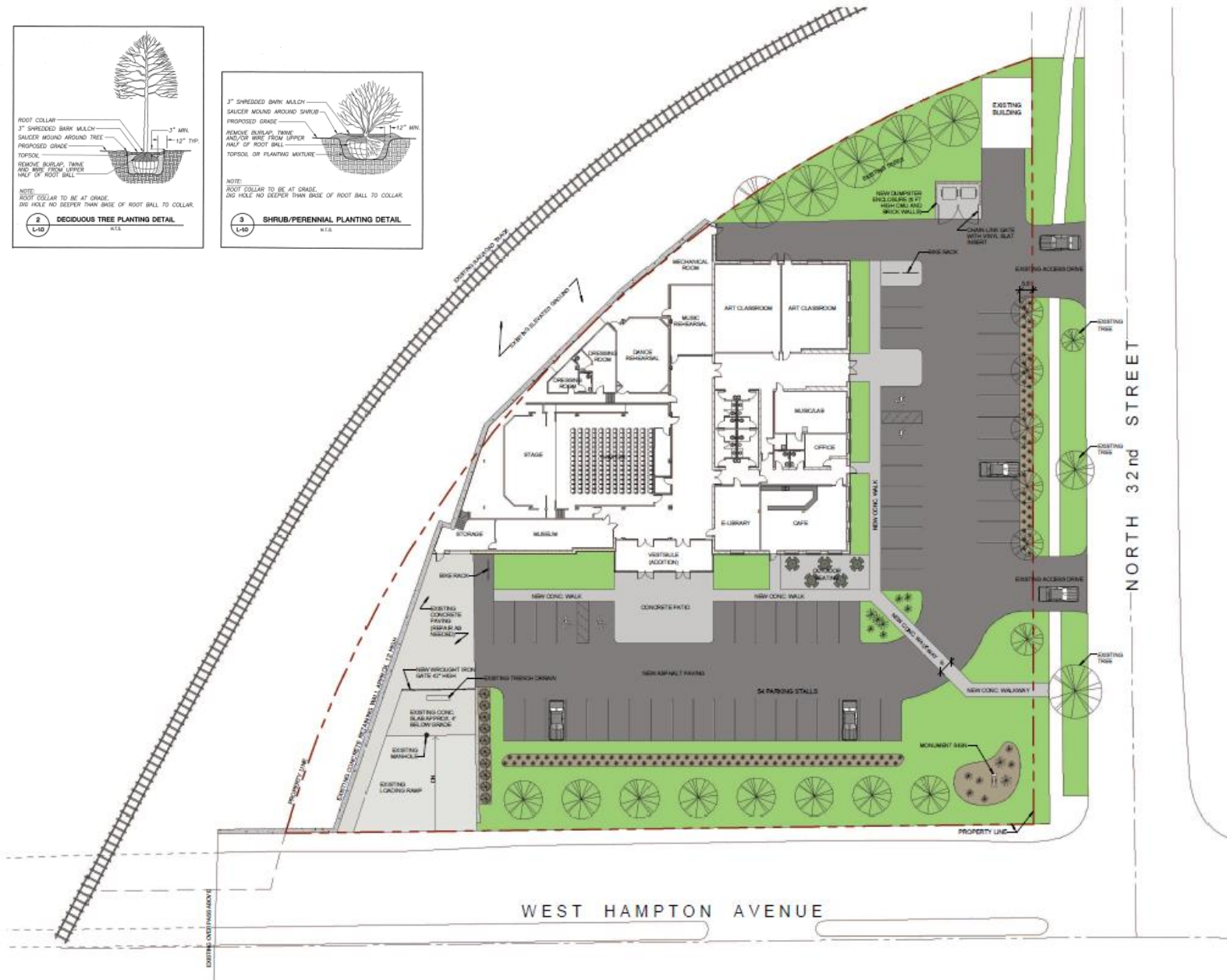
Tilt view facing southeast



View from West Hampton Ave. facing northeast

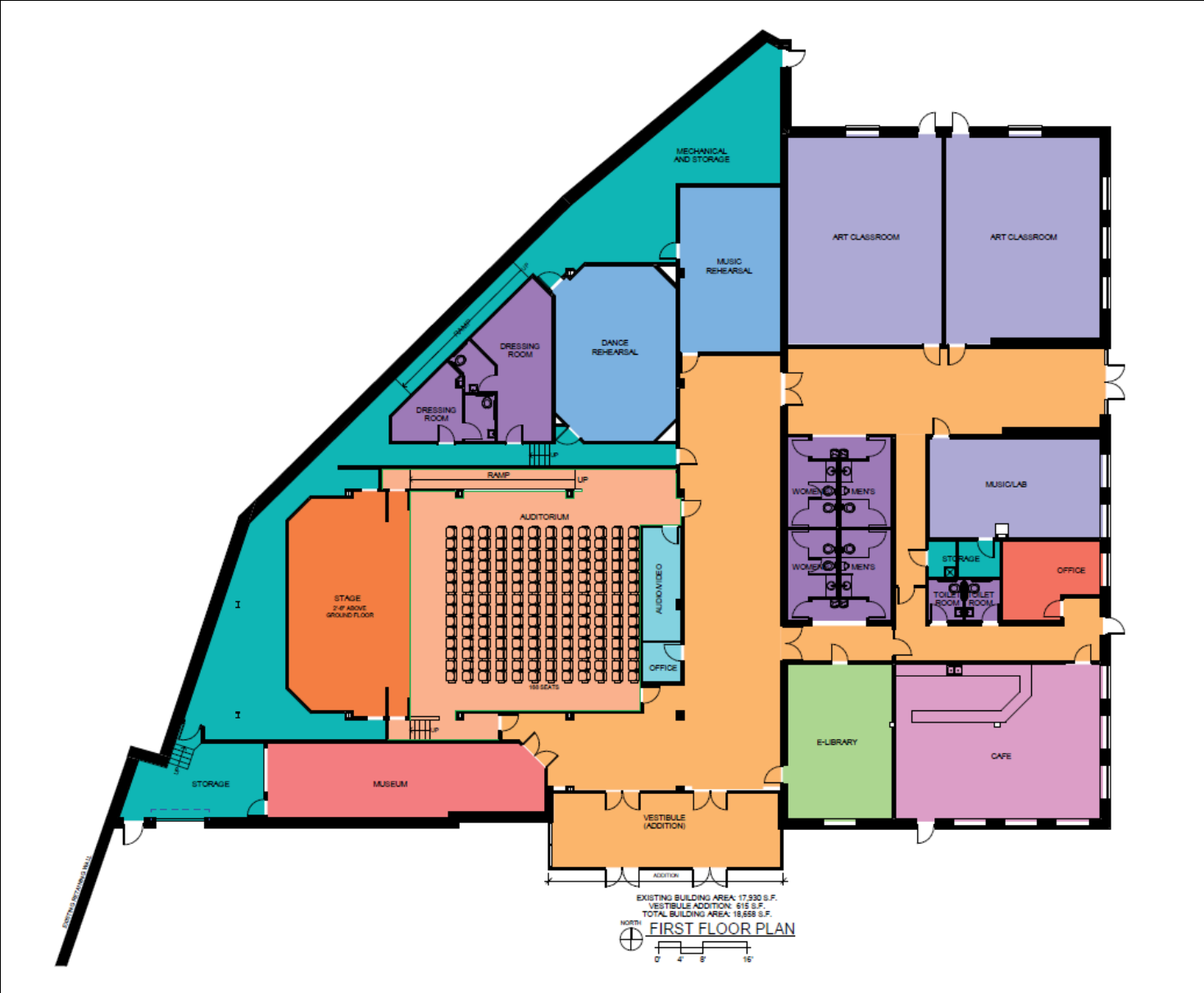


View from North 32<sup>nd</sup> Street facing east





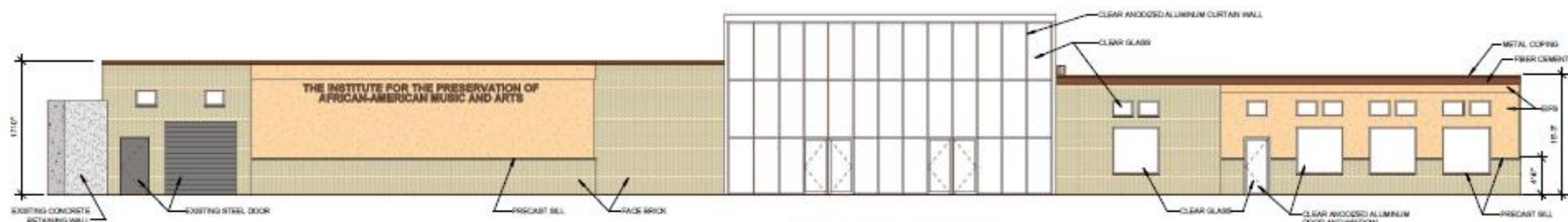
File No. 160388. First Floor Plan.



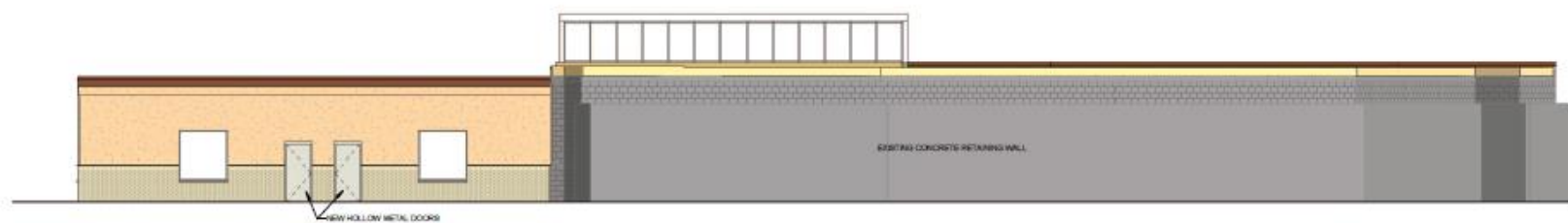
File No. 160388. Building Elevations.



EAST ELEVATION  
SCALE: 1/8" = 1'-0"



SOUTH ELEVATION  
SCALE: 1/8" = 1'-0"



NORTH ELEVATION  
SCALE: 1/8" = 1'-0"

File No. 160388. Renderings.

