




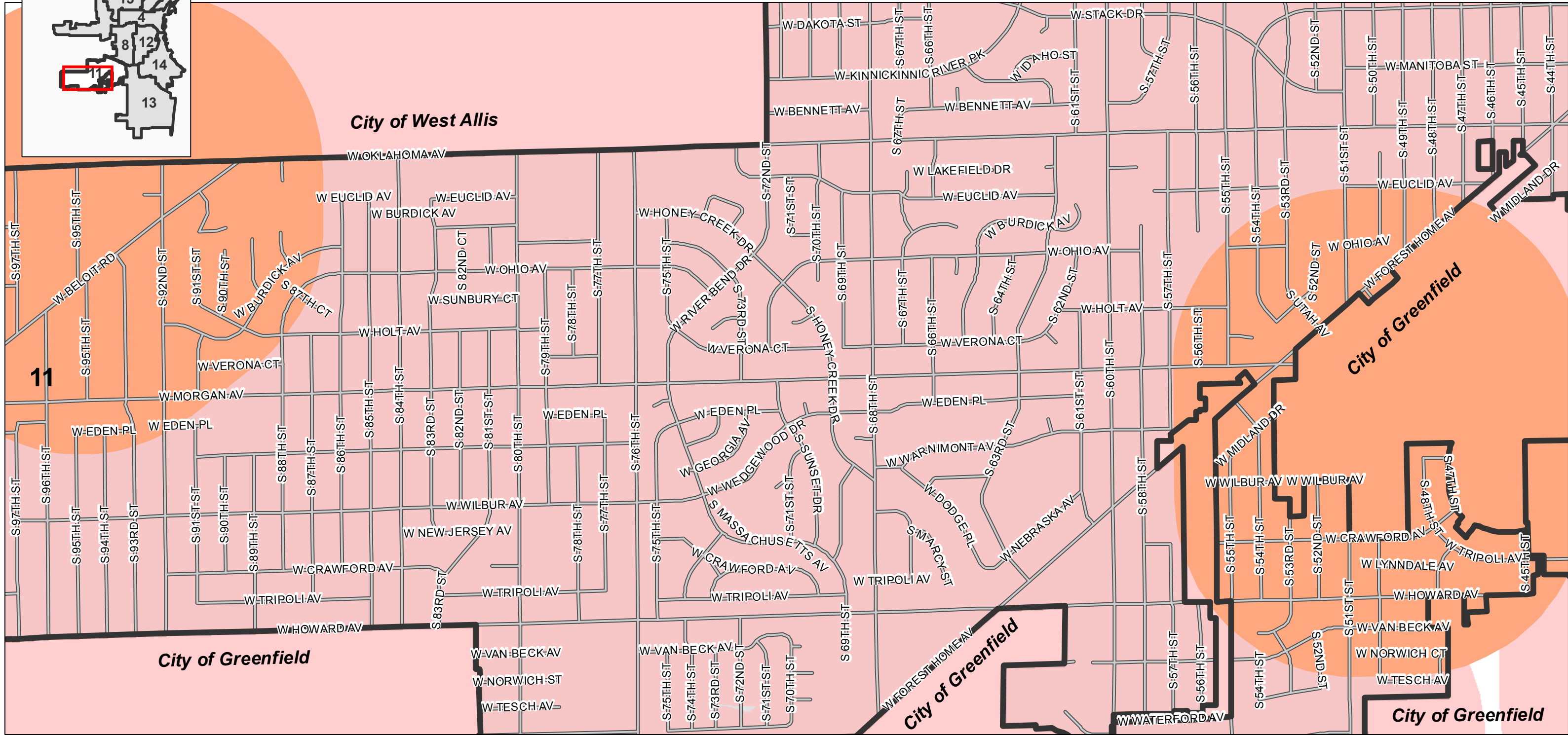
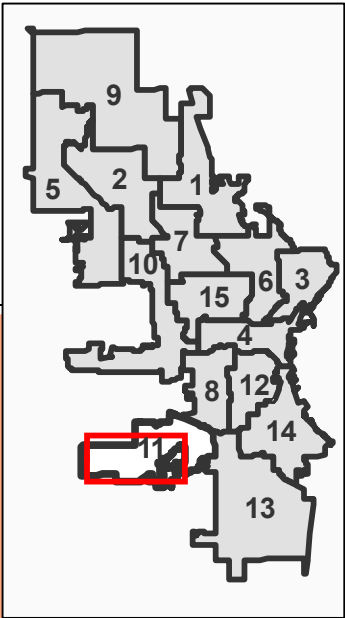


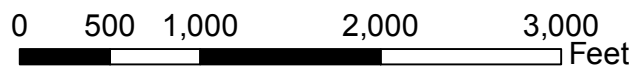
**RESIDENTIAL PARCELS NOT WITHIN 2,000 FEET  
OF ANY SCHOOL, LICENSED DAY CARE CENTER,  
PARK, RECREATIONAL TRAIL, OR PLAYGROUND:  
ALDERMANIC DISTRICT 11  
( NONE )**

**legend**

-  aldermanic district boundary
-  freeway
-  street
-  2,000 foot buffer
-  additional 2,000 foot buffer\*



Prepared by City of Milwaukee ITMD-GIS-laf, 7/2/14  
 revision 1 of map dated 6/12/14  
 Data Sources:  
 City of Milwaukee ITMD  
 WI Dept. of Public Instruction  
 WI Dept. of Children & Families



\*added 2000 ft. buffer zones around the following:  
 St. Matthias Parish and School, 9300 W Beloit Rd.  
 large parcel at 3550 S. 51st St., Greenfield (Glenwood Elementary School)