




















**FN 121772
IH to PK
April 2013**



-  Proposed Zoning Change
- Residential Districts**
 -  Single Family (RS1-6)
 -  Two-Family (RT1-4)
 -  Multi-Family (RM1-7)
 -  Residential and Office (RO1-2)
- Commercial Districts**
 -  Neighborhood Shopping (NS1-2)
 -  Local Business (LB1-2)
 -  Commercial Service (CS)
 -  Regional Business (RB1-2)
 -  Central Business (C9A-C9H)
- Industrial Districts**
 -  Industrial - Office (IO)
 -  Industrial - Light (IL1-2)
 -  Industrial - Mixed (IM)
 -  Industrial - Heavy (IH)
- Special Districts**
 -  Parks (PK)
 -  Institutional (TL)
 -  Planned Development (PD, DPD)
 -  Redevelopment (RED)



Data source: Department of City Development 2013