

NOTICE OF PUBLIC HEARING

CITY OF MILWAUKEE – City Plan Commission
809 North Broadway
Milwaukee, Wisconsin

May 6, 2022

DEAR PROPERTY OWNER:

The City Plan Commission has scheduled a public hearing to receive comments on the proposed Neighborhood Improvement District Number Twelve (NID #12), area generally bounded by North 20th Street to the west, North 6th Street to the east, West Locust Street to the north and West Walnut Street to the south, excluding properties included in the North Avenue Market Place BID 32, in the 15th Aldermanic District.

The proposal was initiated by property owners in this area who submitted a petition to the City of Milwaukee requesting that the City create a Neighborhood Improvement District (NID) per Section 66.1110 of the State Statutes. The Statutes allow property owners within the district to develop, manage and promote the district, and to establish an assessment method to fund these activities. The objective of the district is: provide assistance to homeowners, offer assistance in community improvement projects in order to eliminate blight, stabilize the housing stock and housing related issues, install neighborhood lighting for safety concerns, add distinctive neighborhood signage, enhanced green space and landscaping for a healthier environment and the removal of heat islands while also positioning the area for equity and inclusion in development with the City of Milwaukee and its resources, and otherwise enhance the Lindsay Heights NID.

Please refer to the reverse side of this notice for map details.

Date: June 27, 2022

Time: Public Hearing scheduled for 2:00 pm (meeting begins at 1:30 pm)

Location: 1st Floor Boardroom, 809 N Broadway (wearing a mask is encouraged at all times within the meeting room)

Virtual meeting access information: See City Plan Commission website at: <https://city.milwaukee.gov/CPC>.

The US Centers for Disease Control (CDC) has recommended limiting large indoor gatherings and hosting events virtually when possible to limit the spread of COVID-19. This meeting will be hosted both in-person and online to best protect the public health of the community, including meeting participants.

This is a public hearing. Those wishing to provide testimony relating to this matter are encouraged to do so by emailing ssveti@milwaukee.gov at least one business day prior to the start of the meeting. Those wishing to provide testimony during the meeting will be asked to do so by attending the meeting in person or participating virtually. Those attending in person are encouraged to wear a mask and socially distance within the meeting room. If you prefer to participate virtually, registration information to join the virtual meeting is available on the City Plan Commission website: <https://city.milwaukee.gov/CPC>. When registering, please indicate whether you may wish to speak during the hearing so that staff can unmute you during the public testimony portion of the hearing. **Property within the district which is exempt from general real estate taxes is exempt from NID assessments.**

Please refer to the enclosed NID Operating Plan for further information, or feel free to call **Sally Svetic of the Department of City Development at 414-286-0739** if you have questions about the public hearing or wish to receive an additional copy of the NID Operating Plan.

Sincerely,

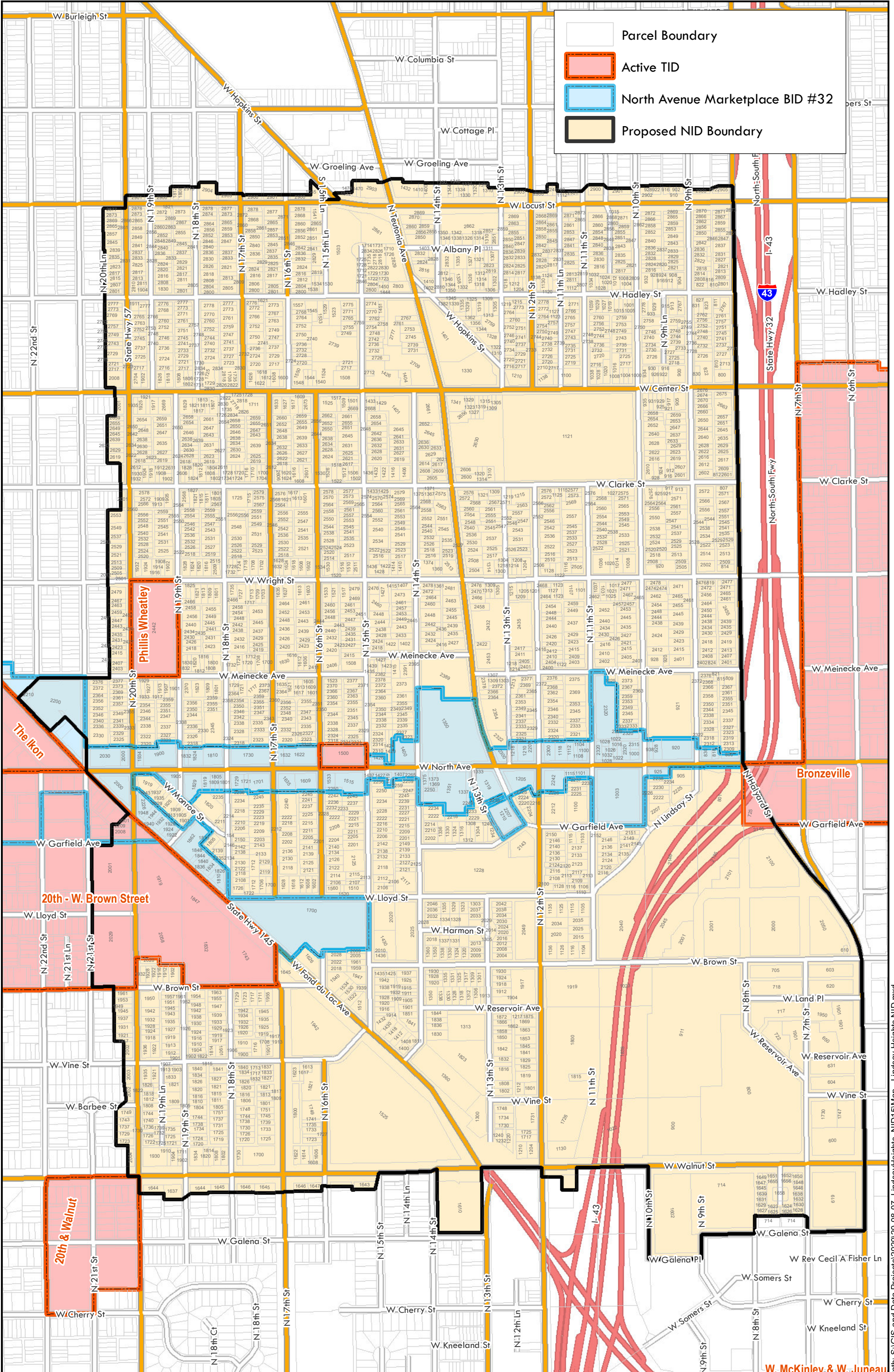
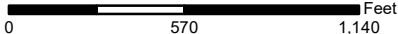


Lafayette L. Crump
Executive Secretary
City Plan Commission

Upon reasonable notice, efforts will be made to accommodate the needs of persons with disabilities through sign language interpreters or auxiliary aids. For additional information or to request this service, contact the Dept. of City Development ADA Coordinator at: (PH) 414-286-6076, (FAX) 414-286-0851 or by writing to the ADA Coordinator at: Dept. of City Development, 809 N. Broadway, 3rd Floor, Milwaukee, WI 53202-3617. Persons engaged in lobbying as defined in s. 305-43-4 of the Milwaukee Code of Ordinances are required to register with the City Clerk's Office License Division. Registered lobbyists appearing before a Common Council Committee are required to identify themselves as such. More information is available at www.milwaukee.gov/lobby.

NEIGHBORHOOD IMPROVEMENT DISTRICT #12

Prepared by the Dept. of City Development Planning Division, 8/26/2020
Source: City of Milwaukee Information Technology Management Division



Neighborhood Improvement District 12

Lindsay Heights

Neighborhood Improvement District

PROPOSED INITIAL OPERATING PLAN

March 2022

Lindsay Heights Home of Cultural Pioneers



Neighborhood Improvement District 12

Lindsay Heights

Neighborhood Initial Improvement District

PROPOSED 2022 OPERATING PLAN

Table of Contents

Lindsay Heights Operating Plan

Appendices

- A. NID Statute**
- B. Petition for the Creation of the Lindsay Heights NID**
- C. Proposed Boundary Map**
- D. Property & Assessment List**
- E. 2023 Operating Budget**

Lindsay Heights - Neighborhood Stats

(Note: Information collected from Data You Can Use)

Population by Race - 87% of Lindsay Heights residents are African American compared to 39% citywide.

Population by Race

Population 8,888
White alone 185
Black or African American alone 7,720
American Indian 10
Alaska Native alone 10
Asian alone 331
Some other race 17
Two or more races 371
Hispanic or Latino 254

Population Sex by Age - The percentage of the population under age 18 is higher in the Lindsay Heights neighborhood than the city as a whole.

Total: 8,888

Male: 4,148

Under 5 years 501
5 to 9 years 286
10 to 14 years 389
15 to 17 years 381
18 and 19 years 162
20 years 124
21 to 24 years 183
25 to 34 years 409
35 to 54 years 1,078
55 to 66 years 451
67 years and older 184

Female: 4740

Under 5 years 313
5 to 9 years 583
10 to 14 years 567
15 to 17 years 294
18 and 19 years 177
20 years 42
21 to 24 years 226
25 to 34 years 702
35 to 54 years 1,155
55 to 66 years 375
67 years and older 306

Vehicles per Household - Nearly a third (31%) of Lindsay Heights households have no vehicle available compared to 18% of households citywide.

Total: 2,765

No vehicle available 851
1 vehicle available 1,213
2 vehicles available 550
3 vehicles available 95
4 or more vehicles available 56

Employment Status by Sex - Almost one quarter (23%) of people 20-64 years old in Lindsay Heights are unemployed and actively seeking employment, compared with 12% citywide.
Age 20 to 64 years 4,625 - 58.2% not working

Sex

Male 2,160 - 60.0% Not working

Female 2,465 - 56.8% Not working

With children

<6 years 549 - 48.2 Not working

(NOTE: Median household income 38, 230 compared to the National average of \$62, 843

2022 Proposed INITIAL NID Operating Plan

Lindsay Heights Neighborhood Improvement District

I. INTRODUCTION

A. Background

In 2006, the State of Wisconsin signed into law the 2005 Wisconsin ACT 186, a legislative declaration created to give Wisconsin municipalities (i.e., cities, villages and towns) the power to establish one or more Neighborhood Improvement Districts (NID) within their community. An assessment methodology is developed to allow the assessable residential and commercial properties within the geographic area to contribute to programs aimed at neighborhood improvements and other activities as approved by the NID Board. The ACT was drafted like the business improvement district statute.

The City of Milwaukee has received a petition from property owners which requests creation of a Neighborhood Improvement District for the purpose of revitalizing and improving the Lindsay Heights neighborhood area on Milwaukee's near north side (see Appendix B). The Lindsay Heights NID will be created by the City of Milwaukee in 2022 and its first year of operation will begin in 2023. The NID law requires that every district have an annual Operating Plan. This document is the Proposed Initial Operating Plan for the Lindsay Heights Neighborhood Improvement District. The NID proponents are prepared in this Plan with technical assistance from the City of Milwaukee Department of City Development.

B. Physical Setting

The general boundaries for the Lindsay Heights Neighborhood Improvement District ("LH NID") are North 20th Street to the west, North 6th Street to the east, West Locust Street to the north and West Walnut Street to the south, excluding properties included in the North Avenue Market Place BID 32. For a specific boundary, see Appendix C.

Throughout its history the Lindsay Heights neighborhood has often been associated with other names and shifting populations. Once a stop on the Underground Railroad, what is now known as Johnson Park, and now a thriving hub for African Americans, Lindsay Heights is now known as the home of "Cultural Pioneers". Lindsay Heights, named after Bernice Lindsay in 1977 now boasts a collective of businesses, community organizations, and neighbors that are leading revitalization efforts through food, wellness, and entrepreneurship. Walnut Way Conservation Corp is housed in a building once slated for demolition during a time in the late 1990's when the neighborhood was rife with drugs, possession and gun violence. In 2002, founders Sharon and Larry Adams rallied neighbors to take back their neighborhood and create what is now an active community resource center that tends a thriving orchard, plants rain gardens, provides employment pathways and runs wellness programs for men and women. They also drive the Lindsay Heights Neighborhood Initiative and helped develop the Innovation & Wellness Commons. Over the past two decades, this once-deteriorating and crime-ridden area has been transformed by dedicated residents working to increase social cohesiveness, economic mobility

and improved health outcomes for the area. Lindsay Heights is the closest neighborhood to downtown on Milwaukee's north side and less than 10 minutes from Lake Michigan, making it a prime location for perpetual redevelopment and homeownership and an ideal location to live, work and play. New homes are being built and others renovated, new urban gardens and pocket parks dot the landscape as existing residents seek to increase their power, equity and prevent the erosion of the existing homeownership and its foundation for generational wealth among residents, specifically African Americans.

Though blocks in the Lindsay Heights NID are on a regular grid, street widths and lot sizes vary considerably. Lot sizes vary, ranging from 30' by 120' in the southern areas in Lindsay Heights and 50' by 130' on the north side of Lindsay Heights. To date, there are 2,765 properties and 900 are owner occupied with another 1,776 being rental units. New home construction in Lindsay Heights is on an uptick with multiple subdivisions in the area active with new in-fill home development. Of all properties in Lindsay Heights 65% were built in 1939 or earlier. The primary forms of housing in the NID are single family residences and unit over unit duplexes.

The Lindsay Heights NID is also home to key "social and economic support" organizations and primary education schools including, Social Development Commission, United Neighborhood Community of Center of Milwaukee and Milwaukee College Prep - Choice schools and a plethora of others that include Lindsay Heights NID development and outreach partners.

C. Principal Office

The Principal Office and Registered Agent of the Lindsay Heights NID shall be the Lindsay Heights Community Planning Council in partnership with Walnut Way Conservation Corp located at, 2240 N 17th Street, Milwaukee, WI 53205.

II. DISTRICT BOUNDARIES

Boundaries of the proposed district are shown on the map in Appendix C of this plan. A listing of the properties included in the district is provided in Appendix D. The description in Section I. B is a general description of the boundary. In the event of a discrepancy, Appendix D shall control. The Boundaries are herein referred to as "Lindsay Heights NID Area."

III. PROPOSED OPERATING PLAN

A. Plan Objectives

The objective of the Lindsay Heights NID is to provide assistance to homeowners, offer assistance in community improvement projects in order to eliminate blight, stabilize the housing stock and housing related issues, install neighborhood lighting for safety concerns, add distinctive neighborhood signage, enhanced green space and landscaping for a healthier environment and the removal of heat islands while also positioning the area for equity and inclusion in development with the City of Milwaukee and its resources, and otherwise enhance the Lindsay Heights NID.

B. Proposed Activities

Principle activities to be engaged in by the district during the initial year of operation will include:

1. Assistance to Homeowners

- Create a grant fund (“Grant Fund”) which will provide financial assistance to homeowners, “especially seniors” and long standing residents (10 yrs. or more) in the Lindsay Heights NID Area through modest grants (e.g. \$500 - \$5,000 each) to make the following improvements to their properties:
 - Energy efficiency improvements
 - Repairs to increase water conservation
 - Repairs to the structural condition of the property (including roof repairs)
 - Safety improvements (including lighting, fencing and garages)
 - Plumbing, electrical, and heating improvements
 - Repairs that are essential for bringing properties into compliance with city building codes and repairs to increase the curb appeal of property (“Improvements”).
 - Engage renter population within LH to provide support, resources, and access to homeownership
- The Board of Directors of the Lindsay Heights NID may at any time amend the amount of each grant, the number of grants, and any qualifying criteria.

2. Blight Elimination Projects

- Sustain the work of existing neighborhood organizations, including, but not limited to:
 - Community Planning Council
 - Johnson Park Neighborhood Association
 - North Division Neighborhood Association
 - Clarke Street
 - St. Paul Neighborhood Groups.
- Each neighborhood organization, block club, or group of residents shall develop a simplified work plan that includes community improvement projects which may include:
 - Advertising material for the neighborhood
 - Providing resource materials to residents
 - Hosting community events
 - Beautification projects
- Projects will be funded to the extent funds are available by action of the Lindsay Heights NID Board of Directors.

NOTE: Once the Lindsay Heights NID has been established, the Lindsay Heights NID Board will consult with an accountant to develop a system for documentation for these programs and any other programs/projects planned for accurate auditing purposes. (i.e. invoicing requirements, payments documentation, receipts, etc.)

3. Build resident leadership capacity and increase civic participation

- Provide ongoing resident leadership training and capacity building for sustainable and transformative NID governance. The Lindsay Heights NID will implement a transparent election process to establish annual leadership that are elected to official terms, by-laws shall describe all the positions and the major responsibilities expected from each position.
- NID Board members will consistently devote adequate time each month to perform duties effectively and efficiently.
- Set realistic goals through “consensus building” activities that stand a greater chance of success.
- Provide energetic participation and ongoing communication to drive positive reinforcements
- Add acknowledgement and a constant sense of accomplishment to, with and for Lindsay Heights residents.”

C. Proposed Expenditures

The Proposed Budget is attached as Appendix E. The Lindsay Heights NID Board of Directors shall have the authority and responsibility to prioritize expenditures and to revise the budget as necessary to match the funds available.

D. Financing Method

It is proposed to raise approximately \$162,500.00 through Lindsay Heights NID assessments (see Appendix D). Funds may also be pursued from foundations and other available resources. The Lindsay Heights NID may seek private financing for programming secured by this year’s or future operating years of the Lindsay Heights NID. The Lindsay Heights NID Board of Directors shall have the authority and responsibility to prioritize expenditures and to revise the budget as necessary to match the funds available.

E. Organization of NID Board

Upon creation of the Lindsay Heights NID, the District shall hold annual meetings to elect Directors to the Board consistent with terms of this subsection and the by-laws of the Lindsay Heights NID. The Board's primary responsibility will be implementation of this Operating Plan. This will require the board to negotiate with providers of services and materials to carry out the Plan to enter into various contracts; to monitor development activity; to periodically revise the Operating Plan; to ensure district compliance with the provisions of applicable statutes and regulations; and to make reimbursements for any overpayments of Lindsay Heights NID assessments.

State law requires:

- That the board be composed of at least five directors and that **ALL** the board directors be owners or occupants of property within the district

- The local legislative body must set the time and place for a meeting at which directors of the board will be elected and shall publish a Class 2 notice under Ch. 985 that contains the information. The notice shall specify that all individuals who either own or occupy real property within the neighborhood improvement district are eligible to serve on the board and vote at the election.

It is mandated that the Lindsay Heights NID Board be structured and operate in accordance with the by-laws, which is consistent with the following:

1. Board Size: Minimum of five (5) and up to nine (9) directors to complete the board.
2. Composition: All board members shall be owners or occupants of property within the district. The number of board members who represent commercial and residential properties shall be set as close as possible to the proportion of each type of property to the total assessed value of all property in the District.
3. Term: Terms for the members of the board shall be for a period of one year. Directors may be re-elected.
4. Compensation: N/A
5. Meetings: The Board shall adopt rules of order (by-laws) to govern the conduct of its meetings. The Board shall meet regularly, at least once every 2 months. The majority of the Board Members must be present for quorum in order for official decisions to be made. The Board shall be governed by and comply with Wisconsin public records and opening meetings law.
6. Staffing and Office: The Board may employ staff and/or contract for staffing services pursuant to this Operating Plan and subsequent modifications thereof. The Board may also maintain an office for the District, which shall be located within the District.
7. Method of Electing Directors to District Board: An annual meeting at which directors of the Board will be elected shall be held on the first Tuesday of February of each year of the District's existence. Prior to the meeting, the City shall publish a Class 2 notice that contains the time and location for the annual meeting. The notice shall specify that all individuals who either own or occupy real property within the District are eligible to serve on the Board and vote at the election.
8. Changes: Any change in the Board size, composition or election methodology must be approved by a two-thirds (2/3) majority of the entire Board.

F. Relationship to other Organizations:

The Lindsay Height NID shall be a separate entity from the Community Planning Council in partnership with Walnut Way Conservation Corp notwithstanding the fact that members, officers and directors of each may be shared. Walnut Way Conservation Corp, a non-profit organization will operate as the Lindsay Heights NID "Fiscal Agent", not subject to the open meeting law, and not subject to the public record law except for its records generated and meetings held in connection with the Lindsay Heights NID Board. The Community Planning Council & Walnut

Way Conservation Corp may and is intended to contract with the Lindsay Heights NID to provide services to the Lindsay Heights NID in accordance with this plan.

G. Ownership of Property

Pursuant to the NID Statute, defined below, the local legislative body does not authorize the board to own real property in this operating year, but the Operating Plan may be amended in the future to allow for such ownership.

IV. METHOD OF ASSESSMENT

A. Assessment Rate and Method

The principle behind the assessment methodology is that each property should contribute to the Lindsay Heights NID in proportion to the benefit derived from the Lindsay Heights NID. After consideration of other assessment methods, it was determined that for residential properties, the number of residential units was the characteristic most directly related to the potential benefit provided by the Lindsay Heights NID.

Therefore, a fixed assessment of \$50 per dwelling unit was selected as the basic assessment methodology for properties in the Lindsay Heights NID. Multi-family dwellings (residences with two or more dwelling units) shall be assessed \$50 per unit to a maximum of \$2,500. A fixed assessment of \$25 per vacant land was selected as the basic assessment methodology for vacant land properties in the LH NID. Properties in the area which fall within pre-existing Business Improvement Districts (BIDs) are omitted from the Lindsay Heights NID.

Maintaining an equitable relationship between the Lindsay Heights NID assessment and the expected benefits requires an adjustment to the basic assessment method. To prevent the disproportional assessment of a small number of high value properties, a maximum assessment of \$2,500 per parcel will be applied.

As of March 2022, the property in the proposed district had approximately 2,795 parcels and would generate a total NID assessment revenue of approximately \$162,500. Appendix D shows the projected Lindsay Heights NID assessment for each property included in the district.

The assessment assigned to each parcel based on this formula is herein referred to as "Lindsay Heights NID Assessment." Any Lindsay Heights NID Assessments related to a previous year or years may not be contested. Any Lindsay Heights NID Assessment related to this Operating

Plan may only be contested prior to approval and adoption of this Operating Plan by the City Council.

V. PLAN AND ORDERLY DEVELOPMENT OF THE CITY

A. City Plans

- In February 1978, the Common Council of the City of Milwaukee adopted a Preservation Policy as the policy basis for its Comprehensive Plan and as a guide for its planning,

programming and budgeting decisions. The Common Council reaffirmed and expanded the Preservation Policy in Resolution File Number 881978, adopted January 24, 1989.

- The Preservation Policy emphasizes maintaining Milwaukee's present housing, jobs, neighborhoods, services, and tax base rather than passively accepting loss of jobs and population or emphasizing massive new development. In its January 1989 reaffirmation of the policy, the Common Council gave new emphasis to forging new public and private partnerships to accomplish preservation.
- The district is a means of formalizing and funding the public-private partnership between the City and property owners in the Lindsay Heights neighborhood and for furthering preservation and redevelopment in this portion of the City of Milwaukee. Therefore, it is fully consistent with the City's Comprehensive Plan and Preservation Policy.

B. City Role in District Operation

The City of Milwaukee has committed to helping private property owners in the district promote its development. To this end, the City is expected to play a significant role in the creation of the Neighborhood Improvement District and in the implementation of the Operating Plan. In particular, the City will:

- Provide technical assistance to the proponents of the district through adoption of the Plan and aid as appropriate thereafter.
- Monitor and, when appropriate, apply for outside funds that could be used in support of the district.
- Collect assessments, maintain in a segregated account, and disburse the monies of the district.
- Receive annual audits as required per sec. 66.1110 (4)(c) of the NID law.
- Provide the board, through the Tax Commissioner's Office on or before June 30th of each Plan year, with the official City records and the assessed value of each tax key number with the district, as of January 1st of each Plan year, for purposes of calculating the NID assessments.
- Encourage the State of Wisconsin, Milwaukee County and other units of government to support the activities of the district.

VI. PLAN APPROVAL PROCESS

A. Public Review Process

The Wisconsin Neighborhood Improvement District law establishes a specific process for reviewing and approving proposed districts. Pursuant to the statutory requirements, the following process will be followed:

1. The Milwaukee City Plan Commission will review the proposed district boundaries and proposed Operating Plan and will then set a date for a formal public hearing.
2. The City Plan Commission will send, by certified mail, a public hearing notice and a copy of the proposed Operating Plan to all owners of real property within the proposed district. In addition, a Class 2 notice of the public hearing will be published in a local newspaper of general circulation.
3. The City Plan Commission will hold a public hearing, will approve or disapprove the Plan, and will report its action to the Common Council.
4. The Community & Economic Development Committee will review the proposed NID Plan at a public meeting and will make a recommendation to the full Common Council.
5. The Common Council will act on the proposed NID Plan.
6. If adopted by the Common Council, the proposed NID Plan is sent to the Mayor for his approval.
7. If approved by the Mayor, the NID is created.

B. Termination of the NID

The City may terminate the Neighborhood Improvement District if, one of the following occurs:

- One year after the initial operating plan has been adopted, the owners or property assessed under the operating plan having a valuation equal to more than 50% of the valuation of all properties assessed under the operating plan, using the method of valuation specified in the operating plan, or the owners of the property assessed under the operating plan having an assessed valuation equal to more than 50% of the assessed valuation of all property assessed under the operating plan, may file a petition to terminate with the city's planning commission.
 - Within 30 days after filling of the petition, the planning commission must hold a public hearing on the proposed termination, with notice to all owners of property within the NID. It is required that the operating plan and a copy of a detailed map showing the boundaries of the NID be sent by certified mail to all owners.
3. If after the expiration of 30 days following the date of the hearing, the property owners have met the valuation requirements stated above. (Paragraph #1); the request to terminate the NID may be granted by the municipality. The municipality shall terminate the NID on the date that the obligation with the latest completion date entered to implement the operating plan expires.

NOTE: If a NID has a long-term obligation, such as a streetscape improvement project, the NID must continue its existence until the obligation is satisfied.

VII. FUTURE YEAR OPERATING PLANS

A. Phased Development

Section 66.1110 (4)(b) of the NID law requires the board and the City to annually review and make changes as appropriate in the Operating Plan. Therefore, while this document outlines in general terms the complete development program, it focuses upon Year One activities, and information on specific assessed values, budget amounts and assessment amounts are based on Year One conditions.

B. Amendment, Severability and Expansion

This Lindsay Heights NID has been created under authority of Section 66.1110 of the Statutes of the State of Wisconsin (“NID Statute”). Should any court find any portion of this Statute invalid or unconstitutional, its decision will not invalidate or terminate the Lindsay Heights NID and this Lindsay Heights NID Operating Plan shall be amended to conform to the law without need of re-establishment.

Should the legislature amend the Statute to narrow or broaden the process of a NID so as to exclude or include as assessable properties a certain class or classes of properties, then this NID Plan may be amended by the Common Council of the City of Milwaukee as and when it conducts its annual Operating Plan approval and without necessity to undertake any other act.

Appendices

Appendix A – NID Statute: Wis. Stats. 66.1110

Appendix B - Petition for creation of the Lindsay Heights NID

Appendix C - Proposed Boundary Map

Appendix D - Property & Assessment List

Appendix E - 2023 Operating Budget

66.1110 Neighborhood improvement districts.

- (1) In this section:
- (a) "Board" means a neighborhood improvement district board elected under sub. (4) (a).
 - (b) "Chief executive officer" means a mayor, city manager, village president, or town chairperson.
 - (c) "Local legislative body" means a common council, village board of trustees, or town board of supervisors.
 - (d) "Municipality" means a city, village, or town.
 - (e) "Neighborhood improvement district" means an area within a municipality consisting of nearby but not necessarily contiguous parcels, at least some of which are used for residential purposes and are subject to general real estate taxes, and property that is acquired and owned by the board if the local legislative body approved acquisition of the property under sub. (4) (d) as part of its approval of the initial operating plan under sub. (3) (e).
 - (f) "Operating plan" means a plan adopted or amended under this section for the development, redevelopment, maintenance, operation, and promotion of a neighborhood improvement district.
 - (g) "Owner" means the owner of real property that is located within the boundaries, or the proposed boundaries, of a neighborhood improvement district.
 - (h) "Planning commission" means a plan commission under s. 62.23 or, if none exists, a board of public land commissioners or, if none exists, a planning committee of the local legislative body.
- (2) An operating plan shall include at least all of the following elements:
- (a) The special assessment method applicable to the neighborhood improvement district.
 - (b) The kind, number, and location of all proposed expenditures within the neighborhood improvement district.
 - (c) A description of the methods of financing all estimated expenditures and the time when related costs will be incurred.
 - (d) A description of how the creation of the neighborhood improvement district promotes the orderly development of the municipality, including its relationship to any municipal master plan.
 - (e) A statement as to whether the local legislative body authorizes the board to own real property and, if so, a description of the real property to be owned, the purpose of the ownership, and a statement of to whom the real property will be transferred if the neighborhood improvement district is terminated.
 - (f) A legal opinion that pars. (a) to (e) have been complied with.
- (3) A municipality may create a neighborhood improvement district and adopt its operating plan if all of the following conditions are met:
- (a) An owner of real property subject to general real estate taxes and located in the proposed neighborhood improvement district designated under par. (b) has petitioned the municipality for creation of a neighborhood improvement district.
 - (b) The planning commission has designated a proposed neighborhood improvement district and adopted its proposed initial operating plan.
 - (c) At least 30 days before creation of the neighborhood improvement district and adoption of its initial operating plan by the municipality, the planning commission has held a public hearing on its proposed neighborhood improvement district and initial operating plan. Notice of the hearing shall be published as a class 2 notice under ch. 985. Before publication, a copy of the notice, together with a copy of the proposed initial operating plan and a copy of a detail map showing the boundaries of the proposed neighborhood improvement district, shall be sent by certified mail to all owners of real property within the proposed neighborhood improvement district. The notice shall state the boundaries of the proposed neighborhood improvement district and shall indicate that copies of the proposed initial operating plan are available from the planning commission on request.
 - (d) Within 30 days after the hearing under par. (c), one of the following has not filed a petition with the planning commission protesting the proposed neighborhood improvement district or its proposed initial operating plan:
 - 1. The owners of property to be assessed under the proposed initial operating plan having a valuation equal to more than 40 percent of the valuation of all property to be assessed under the proposed initial operating plan, using the method of valuation specified in the proposed initial operating plan.

2. The owners of property to be assessed under the proposed initial operating plan having an assessed valuation equal to more than 40 percent of the assessed valuation of all property to be assessed under the proposed initial operating plan.
 - (e) The local legislative body has voted to adopt the proposed initial operating plan for the neighborhood improvement district. The local legislative body shall publish a class 2 notice under ch. [985](#) regarding the meeting at which the local legislative body will vote on whether to adopt the proposed initial operating plan for the neighborhood improvement district. Before publication, a copy of the notice shall be sent by certified mail to all owners of real property within the proposed neighborhood improvement district.
- (4)**
- (a)**
1. If the local legislative body adopts the proposed initial operating plan under sub. [\(3\)\(c\)](#), it shall determine the size of board, which shall consist of at least 5 members, all of whom shall own or occupy real property in the neighborhood improvement district.
 2. The number of board members who represent commercial and residential property, respectively, shall be set by the local legislative body, as closely as possible, in the same proportion as is the aggregate valuation of commercial property in the neighborhood improvement district to the total assessed value of all property in the district, and the aggregate valuation of residential property in the district to the total assessed value of all property in the district.
 3. The local legislative body shall set the time and place for a meeting at which members of the board will be elected, and shall publish a class 2 notice under ch. [985](#) that contains this information. The notice shall specify that all individuals who either own or occupy real property within the neighborhood improvement district are eligible to serve on the board and vote at the election.
 4. At the meeting, the individuals who own or occupy real property shall be divided into 2 groups. One group shall consist of those individuals who own or occupy commercial property, and one group shall consist of those individuals who own or occupy residential property. Each group shall elect from among its members the number of board members set to represent its group by the local legislative body under subd. [2](#).
 5. Board members elected under subd. [4](#) shall serve a one year term, and may be reelected. Annually, the number of board members who represent commercial and residential properties, based on the calculation described in subd. [2](#), may be reallocated by the local legislative body to the greatest extent possible to be consistent with the proportion described under subd. [2](#).
 6. Annually, board members shall be elected under the procedures contained in this paragraph. If a vacancy occurs during the term of a board member, an individual shall be elected to fill the unexpired term of the member under the procedures contained in this paragraph.
- (b)** The board shall annually consider and may make changes to the operating plan, which may include termination of the plan, for the neighborhood improvement district. The board shall then submit the operating plan to the local legislative body for its approval. If the local legislative body disapproves the operating plan, the board shall consider and may make changes to the operating plan and may continue to resubmit the operating plan until local legislative body approval is obtained. Any change to the special assessment method applicable to the neighborhood improvement district shall be approved by the local legislative body.
- (c)** The board shall prepare and make available to the public annual reports describing the current status of the neighborhood improvement district, including expenditures and revenues. The report shall include an independent certified audit of the implementation of the operating plan obtained by the municipality. The municipality shall obtain an additional independent certified audit upon termination of the neighborhood improvement district.
- (d)** Either the board or the municipality, as specified in the operating plan as adopted, or amended and approved under this section, has all of the powers necessary or convenient to implement the operating plan, including the power to contract.
- (4m)** A municipality may annex territory to an existing neighborhood improvement district if all of the following conditions are met:
- (a)** An owner of real property subject to general real estate taxes and located in the territory proposed to be annexed has petitioned the municipality for annexation.
 - (b)** The planning commission has approved the annexation.
 - (c)** At least 30 days before annexation, the planning commission has held a public hearing on the proposed annexation. Notice of the hearing shall be published as a class 2 notice under ch. [985](#). Before publication,

a copy of the notice, together with a copy of a detail map showing the boundaries of the territory proposed to be annexed to the neighborhood improvement district, shall be sent by certified mail to all owners of real property within the territory proposed to be annexed. The notice shall state the boundaries of the territory proposed to be annexed.

- (d) Within 30 days after the hearing under par. (c), one of the following has not filed a petition with the planning commission protesting the proposed annexation:
1. The owners of property in the territory to be annexed that would be assessed under the operating plan having a valuation equal to more than 40 percent of the valuation of all property in the territory to be annexed that would be assessed under the operating plan, using the method of valuation specified in the operating plan.
 2. The owners of property in the territory to be annexed that would be assessed under the operating plan having an assessed valuation equal to more than 40 percent of the assessed valuation of all property in the territory to be annexed that would be assessed under the operating plan.
- (5) All special assessments received from a neighborhood improvement district and all other appropriations by the municipality or other moneys received for the benefit of the neighborhood improvement district shall be placed in a segregated account in the municipal treasury. No disbursements from the account may be made except to reimburse the municipality for appropriations other than special assessments, to pay the costs of audits required under sub. (4) (c) or on order of the board for the purpose of implementing the operating plan. On termination of the neighborhood improvement district by the municipality, all moneys collected by special assessment remaining in the account shall be disbursed to the owners of specially assessed property in the neighborhood improvement district, in the same proportion as the last collected special assessment.
- (6)
- (a) Subject to pars. (b) and (c), a municipality shall terminate a neighborhood improvement district if one of the following occurs:
1. The owners of property assessed under the operating plan having a valuation equal to more than 50 percent of the valuation of all property assessed under the operating plan, using the method of valuation specified in the operating plan, file a petition with the planning commission requesting termination of the neighborhood improvement district.
 2. The owners of property assessed under the operating plan having an assessed valuation equal to more than 50 percent of the assessed valuation of all property assessed under the operating plan, file a petition with the planning commission requesting termination of the neighborhood improvement district.
 3. The owners of property assessed under the operating plan having a valuation equal to more than 50 percent of the valuation of all property assessed under the operating plan fail to file a petition with the planning commission to continue the neighborhood improvement district within one year of the date on which the membership of the board changes from a majority which represents commercial properties to a majority that represents residential properties, or vice versa, as described under sub. (4) (a) 3.
- (b)
1. A petition may not be filed under this subsection earlier than one year after the date on which the municipality first adopts the operating plan for the neighborhood improvement district.
 2. On and after the date on which a petition is filed under par. (a) 1. or 2., or on and after the date on which a petition must be filed under par. (a) 3., neither the board nor the municipality may enter into any new obligations by contract or otherwise to implement the operating plan until the expiration of 30 days after the date of the hearing under subd. 3. and unless the neighborhood improvement district is not terminated under par. (c).
 3. Within 30 days after the filing of a petition under par. (a) 1. or 2., the planning commission shall hold a public hearing on the proposed termination. Within 30 days after the deadline for filing a petition under par. (a) 3. passes, the planning commission shall hold a public hearing on the proposed termination. Notice of the hearing shall be published as a class 2 notice under ch. 985. Before publication, a copy of the notice, together with a copy of a detail map showing the boundaries of the neighborhood improvement district, shall be sent by certified mail to all owners of real property within the neighborhood improvement district. The notice shall state the boundaries of the neighborhood improvement district and shall indicate that copies of the operating plan are available from the planning commission on request and are posted in the building in which the municipality's governing body regularly holds its meetings.
 4. Within 30 days after the date of the hearing under subd. 3., every owner of property assessed under the operating plan may send written notice to the planning commission indicating, if the owner signed a

petition under par. [\(a\) 1.](#) or [2.](#), that the owner retracts the owner's request to terminate the neighborhood improvement district, or, if the owner did not file or sign a petition under par. [\(a\) 1.](#) or [2.](#), that the owner requests termination of the neighborhood improvement district under par. [\(a\) 1.](#) or [2.](#)

5. Within 30 days after the date of the hearing under subd. [3.](#), every owner of property assessed under the operating plan may send written notice to the planning commission indicating, if the owner signed a petition under par. [\(a\) 3.](#), that the owner retracts the owner's request to continue the neighborhood improvement district, or, if the owner did not file or sign a petition under par. [\(a\) 3.](#), that the owner requests continuation of the neighborhood improvement district under subd. [3.](#)
- (c) After the expiration of 30 days after the date of the hearing under par. [\(b\) 3.](#), and after adding any additions and subtracting any retractions under par. [\(b\) 4.](#) and [5.](#), the municipality shall terminate the neighborhood improvement district on the date on which the obligation with the latest completion date entered into to implement the operating plan expires if the owners who have signed the petition requesting the termination of the neighborhood improvement district under par. [\(a\) 1.](#) or [2.](#) constitute the required groups specified in par. [\(a\) 1.](#) or [2.](#), or if an insufficient representation of owners, as described under par. [\(a\) 3.](#), petition to continue the neighborhood improvement district under par. [\(a\) 3.](#)

(7)

(a)

1. Except as provided in subd. [2.](#), any parcel of real property used exclusively for less than 8 residential dwelling units and real property that is exempted from general property taxes under s. [70.11](#) may not be specially assessed for purposes of this section.
 2. In a 1st class city, real property that is exempted from general property taxes under s. [70.11](#) may not be specially assessed for purposes of this section.
- (b)** A municipality may terminate a neighborhood improvement district at any time.
- (c)** This section does not limit the power of a municipality under other law to regulate the use of or specially assess real property.

History: [2005 a. 186](#); [2009 a. 147](#); [2017 a. 70](#).

Appendix B - Petition for creation of the Lindsay Heights NID

APPENDIX C

LINDSAY HEIGHTS

PETITION FOR CREATION OF NEIGHBORHOOD IMPROVEMENT DISTRICT

We, the undersigned owners of real property subject to general real estate taxes and located in the proposed Lindsay Heights Neighborhood Improvement District in Appendix C, pursuant to the provisions of Sec. 661110 Stats. For the creation of a neighborhood improvement district for the area described in Appendix C.

Name of Property Owner	Property Address	Signature
1. _____	_____	_____
2. _____	_____	_____
3. _____	_____	_____
4. _____	_____	_____
5. _____	_____	_____
6. _____	_____	_____
7. _____	_____	_____
8. _____	_____	_____
9. _____	_____	_____
10. _____	_____	_____
11. _____	_____	_____
12. _____	_____	_____
13. _____	_____	_____
14. _____	_____	_____
15. _____	_____	_____

2021 NOV 16 PM 3:18

APPENDIX C

LINDSAY HEIGHTS

PETITION FOR CREATION OF NEIGHBORHOOD IMPROVEMENT DISTRICT

We, the undersigned owners of real property subject to general real estate taxes and located in the proposed Lindsay Heights Neighborhood Improvement District in Appendix C, pursuant to the provisions of Sec. 661110 Stats. For the creation of a neighborhood improvement district for the area described in Appendix C.


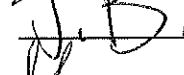
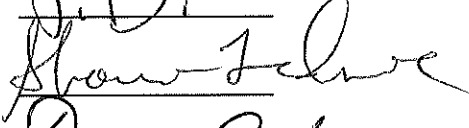
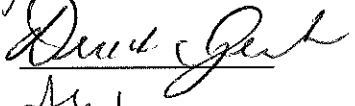


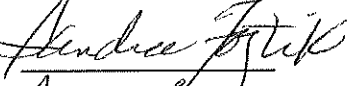

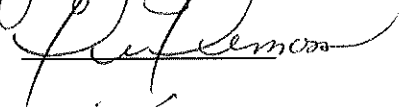



Name of Property Owner	Property Address	Signature
1. Michael Blakes	1721 N. 19th Street	Michael Blakes
2. TARA Sheets Walker	1834 W 19th St	Tara Sheets Walker
3. GEORGE E. LEWIS	1826 N. 19th St	George E. Lewis
4. Sabrina Brooks	1725 N 19th St	Sabrina Brooks
5. Lemoris Cole	1921 N. 20th St.	Lemoris Cole
6. Ashley Mayer	1749 N. 20th St.	Ashley Mayer
7. Edward Gehrke	1744 N 20th St	Edward Gehrke
8. Kenyatta Coburn	1104 W. Brown St	Kenyatta Coburn
9. John Ashley	2471 N 19th St	John Ashley
10. Shakina Stokes	2859 N 8th St.	Shakina Stokes
11. Rodney Matthews	2713 N 8th St	Rodney Matthews
12. Prentiss Johnson	2551 N 8th St	Prentiss Johnson
13. Termaine Peyton	1830 N. 14th	Termaine Peyton
14. Lenora Brown	2133 N 14th St	Lenora Brown
15. Michelle Lee	2201 N 14th St	Michelle Lee

APPENDIX C

LINDSAY HEIGHTS

PETITION FOR CREATION OF NEIGHBORHOOD IMPROVEMENT DISTRICT

We, the undersigned owners of real property subject to general real estate taxes and located in the proposed Lindsay Heights Neighborhood Improvement District in Appendix C, pursuant to the provisions of Sec. 661110 Stats. For the creation of a neighborhood improvement district for the area described in Appendix C.

Name of Property Owner	Property Address	Signature
1. Fiona Eby	1840 N. 18 th St	
2. Jonathan Barajas	1832 N 18 th ST	
3. Shawn Idmure	1820 N. 18 th	
4. Anne Gert	1806 N. 18 th	
5. Amelia Smith	1738 N 18 th Street	
6. Doris Howard	2234 N. 18 th	
7. Andrea Fogtik	2210 N. 18 th St	
8. Jeff Fogtik	2206 N. 18 th St	
9. SIA Semons	2146 N 18 th St.	
10. Emma Sanders	2130 N 18	
11. Emma Sanders		
12. Manie Truss	2108 N 18 th	
13. DACLASCOBH	2105 N 18 th	
14. _____	_____	_____
15. _____	_____	_____

APPENDIX C

LINDSAY HEIGHTS

PETITION FOR CREATION OF NEIGHBORHOOD IMPROVEMENT DISTRICT

We, the undersigned owners of real property subject to general real estate taxes and located in the proposed Lindsay Heights Neighborhood Improvement District in Appendix C, pursuant to the provisions of Sec. 661110 Stats. For the creation of a neighborhood improvement district for the area described in Appendix C.

Name of Property Owner	Property Address	Signature
1. Barbara Pleasant	1736 N. 30 th	[Signature]
2. Margie Hendricks	2015 N 11 th St	[Signature]
3. SAMMIE MICKEN	2035 N 11 th St	Sammie Mickus
4. Helen Kleckley	2109 N. 11 th	Helen Kleckley
5. Janet Burns	2124 N. 11 th St	[Signature]
6. Reguel Rucker	2146 N 11 th	[Signature]
7. Sonice Sandoz	2123 N 11 th	[Signature]
8. Jeanine Vann	2231 N. 11 th St	Jeanine Vann
9. Fredi Medina	1911 N 14 th St	[Signature]
10. Lela Sumner	1725 N. 12 th St.	[Signature]
11. Harry Peterson	2034 N. 12 th St	Harry Peterson
12. Vicki Blanchard	1955 N. 18 th St	Vicki Blanchard
13. Peter Young	1939 N. 18 th	Peter Young
14. ANITA SANDERS	1731 N. 18 th	Anita Sanders
15. Sharon Chaney	1934 N. 18 th St	Sharon Chaney

9 under
enclosure
4-

APPENDIX C
LINDSAY HEIGHTS

PETITION FOR CREATION OF NEIGHBORHOOD IMPROVEMENT DISTRICT

We, the undersigned owners of real property subject to general real estate taxes and located in the proposed Lindsay Heights Neighborhood Improvement District in Appendix C, pursuant to the provisions of Sec. 661110 Stats. For the creation of a neighborhood improvement district for the area described in Appendix C.

Name of Property Owner	Property Address	Signature
1. <u>Joya Griffin</u>	<u>2214 N. 14</u>	<u>Joya Griffin</u>
2. <u>Brenda Ward</u>	<u>1336 W. Garfield Ave</u>	<u>Brenda Ward</u>
3. <u>Curtis Jordan</u>	<u>2373 N. 14th St.</u>	<u>Curtis Jordan</u>
4. <u>Shamika Hullum</u>	<u>2741 N 8th St</u>	<u>Shamika Hullum</u>
5. <u>EMONET BARNETT</u>	<u>2355 N 17th St</u>	<u>Emonet Barnett</u>
6. <u>Shielda Denson</u>	<u>2872 N. 19th</u>	<u>Shielda Denson</u>
7. <u>ANTONIO GARNER</u>	<u>2523 N 14th</u>	<u>Antonio Garner</u>
8. <u>Jonique Gray</u>	<u>2233 N. 17th St</u>	<u>Jonique Gray</u>
9. <u>Annie Robinson</u>	<u>2142 N. 15th St.</u>	<u>Annie Robinson</u>
10. <u>Javier Hernandez</u>	<u>2207 N Lindsay St</u>	<u>Javier Hernandez</u>
11. <u>Ben E Johnson</u>	<u>2225 N LINDSEY ST</u>	<u>BEN E. JOHNSON</u>
12. <u>Janzaniqua Carrington</u>	<u>2205 N. 15th St</u>	<u>Janzaniqua Carrington</u>
13. <u>LaShawn Wright</u>	<u>2132 N 15th St</u>	<u>LaShawn Wright</u>
14. <u>PATRICIA FIFER</u>	<u>2221 N. 14th St</u>	<u>Patricia Fifer</u>
15. <u>Regina Ruckel</u>	<u>2146 N 11th St</u>	<u>Regina Ruckel</u>
<u>Regina Ruckel</u>		

APPENDIX C

LINDSAY HEIGHTS

PETITION FOR CREATION OF NEIGHBORHOOD IMPROVEMENT DISTRICT

We, the undersigned owners of real property subject to general real estate taxes and located in the proposed Lindsay Heights Neighborhood Improvement District in Appendix C, pursuant to the provisions of Sec. 661110 Stats. For the creation of a neighborhood improvement district for the area described in Appendix C.

Name of Property Owner

Property Address

Signature

1. Toni Soward Gafford 1324 W Garfield ave Toni Soward Gafford
2. Brenda Ward 1336 W. Garfield Ave Brenda Ward
3. Lamar Griffin 2214 N. 14th St Lamar Griffin
4. BEN JOHNSON 2225 N. LINDSAY Ben Johnson
5. Alfred Hunter 2151 N Lindsay Al Hunter
6. James 1115 W Garfield James
7. Ben Taylor 2136 N. 12th St Ben Taylor
8. Jeremiah Amighur 1713 W Vine St Jeremiah Amighur
9. Jo Winnie Billingsley 1708 W Vine Jo Winnie Billingsley
10. Ramel Bly 1913 N. 19th Street Ramel Bly
11. Mr. Eric 2928 N. 15 lane Eric
12. Leon Davis 2851 N 15th Lane Leon Davis
13. Virginia Rogers Couch 2865 N. 15th Lane Virginia Rogers Couch
14. Margaret 1541 W. Locust St. Margaret
15. Susan McKay 1541 W. Locust St Susan McKay

APPENDIX C

LINDSAY HEIGHTS

PETITION FOR CREATION OF NEIGHBORHOOD IMPROVEMENT DISTRICT

We, the undersigned owners of real property subject to general real estate taxes and located in the proposed Lindsay Heights Neighborhood Improvement District in Appendix C, pursuant to the provisions of Sec. 661110 Stats. For the creation of a neighborhood improvement district for the area described in Appendix C.

Name of Property Owner	Property Address	Signature
1. Evelyn J Perry	2522 N. 18 th	Evelyn J Perry
2. Monique Newsom	2529 N. 17 th St	Monique Newsom
3. _____	_____	_____
4. _____	_____	_____
5. _____	_____	_____
6. _____	_____	_____
7. _____	_____	_____
8. _____	_____	_____
9. _____	_____	_____
10. _____	_____	_____
11. _____	_____	_____
12. _____	_____	_____
13. _____	_____	_____
14. _____	_____	_____
15. _____	_____	_____

APPENDIX C

LINDSAY HEIGHTS

PETITION FOR CREATION OF NEIGHBORHOOD IMPROVEMENT DISTRICT

We, the undersigned owners of real property subject to general real estate taxes and located in the proposed Lindsay Heights Neighborhood Improvement District in Appendix C, pursuant to the provisions of Sec. 661110 Stats. For the creation of a neighborhood improvement district for the area described in Appendix C.

Name of Property Owner	Property Address	Signature
1. <u>Adele Shaw</u>	<u>2836 N 9th St</u>	<u>A. Shaw</u>
2. _____	_____	_____
3. _____	_____	_____
4. _____	_____	_____
5. _____	_____	_____
6. _____	_____	_____
7. _____	_____	_____
8. _____	_____	_____
9. _____	_____	_____
10. _____	_____	_____
11. _____	_____	_____
12. _____	_____	_____
13. _____	_____	_____
14. _____	_____	_____
15. _____	_____	_____

APPENDIX C

LINDSAY HEIGHTS

PETITION FOR CREATION OF NEIGHBORHOOD IMPROVEMENT DISTRICT

We, the undersigned owners of real property subject to general real estate taxes and located in the proposed Lindsay Heights Neighborhood Improvement District in Appendix C, pursuant to the provisions of Sec. 661110 Stats. For the creation of a neighborhood improvement district for the area described in Appendix C.

Name of Property Owner	Property Address	Signature
1. <u>Steph Wozzard</u>	<u>2338 N. 16 St</u>	<u>Steph Wozzard</u>
2. <u>Amis Danner</u>	<u>2338 N 16th St</u>	<u>Amis Danner</u>
3. _____	_____	_____
4. _____	_____	_____
5. _____	_____	_____
6. _____	_____	_____
7. _____	_____	_____
8. _____	_____	_____
9. _____	_____	_____
10. _____	_____	_____
11. _____	_____	_____
12. _____	_____	_____
13. _____	_____	_____
14. _____	_____	_____
15. _____	_____	_____



WALNUT WAY CONSERVATION CORP.

LINDSAY HEIGHTS NID PETITION SIGNATURES

EVENT

LOCATION

DATE

June 12, 2021

Community Days

2432 N.

Trenton Ave

SIGNATURE

PRINTED NAME

ADDRESS

Johnny C. White Jr

Johnny C. White Jr

2432 N. Trenton Ave

Cory Jones

Cory Jones

8627 W. Douglas Ave

Sharon Adams

Sharon Adams

3247 N. 17 Street 53205

Linda White

Linda White

2101 N. 14th Street

Demise Jackson

Demise Jackson

1456 N. 18 Street

Sharon Adams

Sharon Adams

3247 N. 17 Street 53205

Linda White

Linda White

2101 N. 14th Street

Demise Jackson

Demise Jackson

1456 N. 18 Street

Sharon Adams

Sharon Adams

3247 N. 17 Street 53205

Linda White

Linda White

2101 N. 14th Street

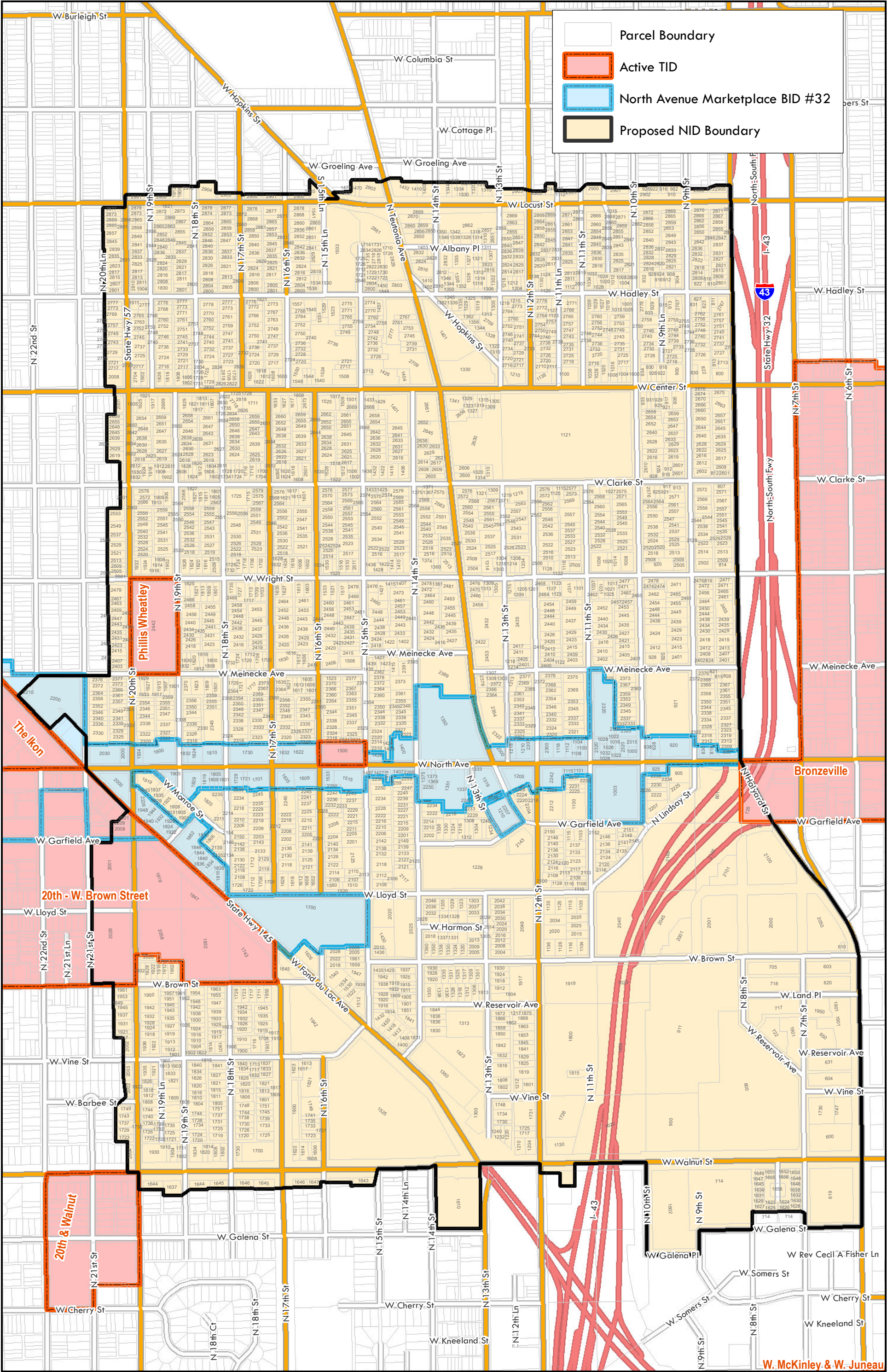

Demise Jackson

Demise Jackson

1456 N. 18 Street

NEIGHBORHOOD IMPROVEMENT DISTRICT #15

Prepared by the Dept. of City Development Planning Division, 8/26/2020
Source: City of Milwaukee Information Technology Management Division



Taxkey	Address	Owner1	Assessment	Taxkey	Address	Owner1	Assessment
3110817100	2850 N TEUTONIA AV	JMJ TEUTONIA LLC	\$0.00	3231911000	2508 N 10TH ST	HUA LEE	\$50.00
3241409111	2354 N TEUTONIA AV	GULHATUN, LLC	\$0.00	3231916000	2520 N 10TH ST	DOSS JONES OR MAGNOLIA JONES	\$50.00
3521780111	1300 W FOND DU LAC AV	RUNNING REBELS COMMUNITY	\$0.00	3231917000	2520 N 10TH ST	DOSS OR MAGNOLIA JONES	\$50.00
3522084100	2212 N 12TH ST	WEST GARFIELD PROPETY LLC	\$0.00	3231918100	2524 N 10TH ST	CRAIG L HILL SR	\$100.00
3112601100	2903 N TEUTONIA AV	CITY OF MILWAUKEE C/O	\$0.00	3231921100	2538 N 10TH ST	JUANITA HILL	\$50.00
3510501120	1313 W RESERVOIR AV	CITY OF MILWAUKEE	\$0.00	3240005100	1613 W WRIGHT ST	JANICE PATTERSON	\$50.00
3520317100	2045 N 9TH ST	MILWAUKEE COUNTY	\$0.00	3240007100	1603 W WRIGHT ST	DELBERT UTSEY AKA	\$50.00
3521401113	1838 N 11TH ST	MILWAUKEE COUNTY	\$0.00	3240143110	2373-2375 N 14TH ST	CURTIS P JORDAN	\$50.00
3521422111	1023 W BROWN ST	MILWAUKEE COUNTY	\$0.00	3240171000	2332-2334 N 15TH ST	CITY OF MILWAUKEE	\$0.00
3521438100	2040 N 11TH ST	MILWAUKEE COUNTY	\$0.00	3240175110	2360 N 15TH ST	LEOETHA STANLEY	\$100.00
3521728116	1022 W WALNUT ST	MILWAUKEE COUNTY	\$0.00	3240179100	2372 N 15TH ST	LEOETHA STANLEY	\$50.00
3522129100	2146 N 10TH ST	MILWAUKEE COUNTY	\$0.00	3240183000	2382 N 15TH ST	WALKER, CLIFFORD L & NAOMI R	\$50.00
3522372100	2146 N 8TH ST	MILWAUKEE COUNTY	\$0.00	3240186000	1427 W MEINECKE AV	JOHN A KRAUSE	\$50.00
3522385100	2135 N 8TH ST	MILWAUKEE COUNTY	\$0.00	3240187000	1423 W MEINECKE AV	CANDACE L MONTGOMERY	\$50.00
3522415112	725 W NORTH AV	MILWAUKEE COUNTY	\$0.00	3240189100	1415 W MEINECKE AV	DAN G PARKER	\$50.00
3522430111	801 W NORTH AV	MILWAUKEE COUNTY	\$0.00	3240401000	2631 N 14TH ST	LINDSAY NSP, LLC	\$50.00
3111114000	1402 W HOPKINS ST	CITY OF MILW	\$0.00	3240412000	2625-2627 N 15TH ST	JOHANNA LINTON	\$50.00
3112079000	1622-1624 W CENTER ST	BYRON JOHNSON	\$0.00	3240504000	2648 N 15TH ST	ERSKIN HENDERSON	\$50.00
3521779100	1748 N 13TH ST	UNITY GOSPEL HOUSE OF	\$0.00	3240507000	2651 N 15TH ST	MILW PROSPERITY LLC	\$50.00
3512803000	1408 W FOND DU LAC AV	EDWARD ESCHENBURG	\$0.00	3240609000	2373 N 17TH ST	RAY CHARLES PEARSON	\$50.00
3100711000	2801 N 20TH ST	ANTONIO LEWIS	\$50.00	3240612000	2355 N 17TH ST	PAMELA DIANE BOONE	\$50.00
3110222100	2712 N 15TH ST	POCO 14 LLC	\$100.00	3240613000	2351 N 17TH ST	PHILANDERS E MARTIN SR	\$50.00
3110833000	2824-2826 N TEUTONIA AV	CITY OF MILW	\$0.00	3240614000	2347 N 17TH ST	NIKITA SMITH	\$50.00
3110834000	2828 N TEUTONIA AV	Y & K ENTERPRISES LLC	\$50.00	3240615000	2343 N 17TH ST	JACENS INC	\$50.00
3110836000	2832-2836 N TEUTONIA AV	Y & K ENTERPRISES LLC	\$100.00	3240620100	2323 N 17TH ST	3048 PALMER LLC	\$50.00
3111115000	1350-1352 W HADLEY ST	JOSEPH PUREFOY	\$50.00	3240630000	2324 N 18TH ST	JAMES C GRAHAM & LA VONDA L	\$50.00
3111119000	2816-2820 N TEUTONIA AV	CLAIRRA HUMES	\$100.00	3240634100	2338 N 18TH ST	TLP CAPITAL D LLC	\$50.00
3111132000	1382-1386 W HOPKINS ST	ARTHUR SALLIS & ANNIE HW	\$50.00	3240635000	2342 N 18TH ST	EDDIE L SILLS	\$50.00
3111780000	2878 N 20TH ST	PATRICIA A PICKENS	\$50.00	3240637000	2350 N 18TH ST	ANDREA TOWNSEND	\$50.00
3111853000	1802 W CENTER ST	ALICE CARTWRIGHT	\$50.00	3240640000	2358 N 18TH ST	WALTER WASHINGTON	\$50.00
3111856000	2721-2723 N 18TH ST	KIONDRA BOHANON	\$100.00	3240646100	1621 W MEINECKE AV	SAI YANG	\$50.00
3112059000	2877-2879 N 16TH ST	JACK & HILDA INVESTMENT INC	\$50.00	3240649000	1609 W MEINECKE AV	ARTHUR HALL	\$50.00
3112060000	2776-2778 N 17TH ST	ILO CORPORATION	\$100.00	3240655000	2347 N 16TH ST	RRANZE L CLARK	\$50.00
3112084000	1600 W CENTER ST	JOHN L ANDERSON	\$50.00	3240659000	2327 N 16TH ST	PATTERSON PROPERTIES LLC	\$50.00
3113113000	2856 N TEUTONIA AV	ROBERT BUFFORD	\$100.00	3240660000	2323 N 16TH ST	MC FARLAND, ELVIN & AGNES	\$50.00
3113521000	2709 N TEUTONIA AV	TEUTONIA GARDENS LLC	\$1,200.00	3240676000	2348 N 17TH ST	ANITRA RILEY	\$50.00
3120524000	830-832 W CENTER ST	CITY OF MILW	\$0.00	3240678110	2356 N 17TH ST	SHEILA JACKSON	\$50.00
3120701100	2902-2904 N MOTHER SIMPSON WA	ZAID 9 LLC	\$100.00	3240681121	2443 N 16TH ST	ARETHA SPENCER	\$50.00
3123128000	1034-1038 W HADLEY ST	CITY OF MILW	\$0.00	3240682100	2439 N 16TH ST	ASIA MCMILLIAN	\$50.00
3123238000	2777-2779 N 12TH ST	ROB G LOUNGE LLC	\$100.00	3240684000	2429 N 16TH ST	JOHN WEATHERSBY	\$50.00
3129958000	2900 N 12TH ST	BELAL K BLEIBEL	\$50.00	3240696000	2420-2422 N 17TH ST	WADE, BLUFORD D & ANNIE M	\$50.00
3230104110	2401-2403 N 9TH ST	CITY OF MILWAUKEE	\$0.00	3240699100	2436 N 17TH ST	ANCHOR PROPERTIES LLC	\$50.00
3231074100	1036-1038 W WRIGHT ST	GEORGE L NOBLE	\$50.00	3240701100	2448 N 17TH ST	JOHN PIERRE JONES	\$50.00
3231157000	1201 W WRIGHT ST	CONNIE JACKSON	\$350.00	3240702000	2466 N 18TH ST	POWER PROPERTY MGMT INC	\$50.00
3231170000	2401-2403 N 12TH ST	LOUIS GREGORY	\$50.00	3240703000	1735 W WRIGHT ST	MICHAEL L LIEDERBACH	\$50.00
3231345000	2376-2378 N 12TH ST	J E D INVESTMENT CORP	\$50.00	3240722000	1712 W MEINECKE AV	LINDA ADAMS CAMPBELL	\$50.00
3231361000	2329 N 12TH ST	WIDOW'S SON LODGE #1	\$100.00	3240723000	1716 W MEINECKE AV	HOWARD, GEORGIA E	\$50.00
3240880000	1817-1819 W CENTER ST	MARVIN LEWIS & MARY L HW	\$150.00	3240724000	1720 W MEINECKE AV	KIM A ROBINSON	\$100.00
3240918000	1921 W CENTER ST	MARTIN BAYONA	\$50.00	3240725100	1724 W MEINECKE AV	KIM A ROBINSON	\$50.00
3240921100	1935 W CENTER ST	HARMEET LLC	\$150.00	3240733100	2432 N 18TH ST	JORGE NARVAEZ	\$50.00
3241201000	2606-2608 N TEUTONIA AV	RUNNING REBELS COMMUNITY	\$100.00	3240735000	2442 N 18TH ST	JOHNNY N KIDD	\$50.00
3241406000	2366-2368 N TEUTONIA AV	BRIAN KOWALSKI	\$100.00	3240804100	1617 W CENTER ST	TISCHINNA ECHOLS	\$50.00
3242105100	2535-2537 N TEUTONIA AV	ARTHUR REID JR	\$50.00	3240806100	1627 W CENTER ST	WILLIE H WRIGHT	\$50.00
3249802000	2575-2579 N TEUTONIA AV	KANISHA KING	\$50.00	3240810000	2652 N 17TH ST	JAMES TRIGGS	\$50.00
3249808000	2609-2613 N TEUTONIA AV	H FOUR INVESTMENTS LLC	\$100.00	3240811100	2648 N 17TH ST	CITY OF MILW	\$0.00
3249830110	2508-2512 N TEUTONIA AV	HAZEL WELLS	\$200.00	3240814000	2634 N 17TH ST	ROBERT POSEY	\$50.00
3249982000	1374-1376 W WRIGHT ST	JED INVESTMENT CORP	\$100.00	3240818000	2618 N 17TH ST	WARDMAN INVESTMENTS LLC	\$50.00
3512020100	1840 N 19TH ST	TABITHA BOLDEN	\$100.00	3240822000	1620 W CLARKE ST	OTIS JEROME GRACE	\$50.00
3512508000	2124 N 12TH ST	MIKE DORNACH	\$100.00	3240828000	2621 N 16TH ST	SCATTERED SITES LLC	\$50.00
3512802000	1400-1406 W FOND DU LAC AV	AHMED S ABDURRAWAF	\$50.00	3240849000	2654 N 18TH ST	BT CAPITAL LLC	\$50.00
3512804000	1412-1414 W FOND DU LAC AV	EDWARD ESCHENBURG	\$0.00	3240851100	2646 N 18TH ST	EPITOMIZED LIVING, LLC	\$50.00
3513319000	1900-1902 N 18TH ST	CARL KAI MARQUARDT	\$50.00	3240853000	2638 N 18TH ST	GLORIA I LUSTER	\$50.00
3520764100	1869-1871 N 12TH ST	WILLIAM A SHAW	\$100.00	3240860000	1724 W CLARKE ST	LAURA L HUNTER	\$50.00
3520770000	1845-1847 N 12TH ST	CITY OF MILW	\$0.00	3240861000	1720 W CLARKE ST	GEORGIA BROOM	\$50.00
3520777100	1819 N 12TH ST	NAVDP KAU	\$50.00	3240863000	1710-1712 W CLARKE ST	ROBERT LEE KING	\$100.00
3521867110	1540-1542 W FOND DU LAC AV	IJR PROPERTIES LLC	\$600.00	3240870110	2639 N 17TH ST	CITY OF MILW	\$0.00
3630702100	1606 W WALNUT ST	LARRY HOPSON	\$50.00	3240889000	2634 N 19TH ST	CITY OF MILW	\$0.00
3630705100	1614-1616 W WALNUT ST	AKEEM RASHAD	\$50.00	3240890000	2630 N 19TH ST	MILWAUKEE CAPITAL PROPERTIES, LLC	\$50.00
3242732000	2453-2463 N 13TH ST	GREATER GALILEE	\$0.00	3240892000	2624 N 19TH ST	TONEEKA N HARRIS	\$50.00
3522871100	2242-2246 N 16TH ST	WELLNESS COMMONS LLC	\$0.00	3240898000	1820 W CLARKE ST	AGE OF ELEGANCE MARKETING	\$50.00
3500823121	2001 W GARFIELD AV	MILWAUKEE COUNTY PARKS	\$0.00	3240900100	1812 W CLARKE ST	BARBARA J BELL TOD	\$50.00
3510701111	1919 W FOND DU LAC AV	MILWAUKEE COUNTY PARKS	\$0.00	3240902000	1804 W CLARKE ST	BARBARA J BELL LIV TR D7/23/	\$50.00
3510724110	1847 W FOND DU LAC AV	MILWAUKEE COUNTY	\$0.00	3240903100	2611 N 18TH ST	BARBARA J BELL LIV TR D7/23/	\$50.00
3510730110	1743 W FOND DU LAC AV	MILWAUKEE COUNTY	\$0.00	3240911100	2647 N 18TH ST	PAMELA A MALONE	\$50.00
3510756110	1832 W BROWN ST	MILWAUKEE COUNTY	\$0.00	3240914100	2661 N 18TH ST	NADINE GALLOWAY	\$50.00
3510780111	2058 N 20TH ST	MILWAUKEE COUNTY	\$0.00	3240919100	1925 W CENTER ST	MILWAUKEE CAPITAL	\$50.00
3520311100	2001 N 9TH ST	MILWAUKEE COUNTY PARKS	\$0.00	3240924000	2650 N 20TH ST	RUSSELL D VARNADO	\$50.00
3520500100	2050 N 7TH ST	MILWAUKEE COUNTY PARKS	\$0.00	3240928000	2634 N 20TH ST	JESSIE M SOUTER	\$50.00
3520518100	2000 N 8TH ST	MILWAUKEE COUNTY PARKS	\$0.00	3240929000	2630 N 20TH ST	TOP FLIGHT REAL ESTATE LLC	\$50.00
3520954000	610 W BROWN ST	MILWAUKEE COUNTY PARKS	\$0.00	3240930000	2628 N 20TH ST	BLUE WHALE BUILDERS LLC	\$50.00
3521724112	911 W BROWN ST	MILWAUKEE COUNTY PARKS	\$0.00	3240931000	2622 N 20TH ST	CITY OF MILWAUKEE	\$0.00
3522357100	2001 N 8TH ST	MILWAUKEE COUNTY	\$0.00	3240940000	2615 N 19TH ST	CIEKEYIA BOLDS	\$50.00
3522384100	2100 N 8TH ST	MILWAUKEE COUNTY	\$0.00	3240941000	2611 N 19TH ST	TOP FLIGHT REAL ESTATE LLC	\$50.00
3522398100	2101 N 8TH ST	MILWAUKEE COUNTY	\$0.00	3240942000	1902 W CLARKE ST	TITANS YOUTH ORGANIZATION IN	\$50.00
3232001000	2435 N 12TH ST	CITY OF MILWAUKEE	\$0.00	3240943000	2619 N 19TH ST	BIG TAO & ASSOC INC	\$50.00
3240301110	2630 N TEUTONIA AV	CITY OF MILW FRANKLIN SQUARE	\$0.00	3240947110	2635 N 19TH ST	ANNETTE BROWN	\$50.00
3511805110	1800 N 17TH ST	CITY OF MILWAUKEE	\$0.00	3240950100	2647 N 19TH ST	EMMANUEL OBIO	\$50.00
3110237100	1524 W CENTER ST	MRM NORTH CAMPUS INC	\$0.00	3240951100	2651 N 19TH ST	SHANNONAGON PROPERTIES LLC	\$100.00
3110244110	1508-1520 W CENTER ST	MRM NORTH CAMPUS INC	\$0.00	3240954100	2659 N 19TH ST	SHIRLEY A WILLIAMS	\$50.00
3113424000	1503 W HOPKINS ST	CITY OF MILWAUKEE	\$0.00	3240958000	1913 W CLARKE ST	ELLIOTT T MILNER	\$50.00
3230101112	921 W MEINECKE AV	CITY OF MILWAUKEE	\$0.00	3240961100	2578 N 20TH ST	LARRY MOFFETT	\$50.00
3231018110	1121 W CENTER ST	CITY OF MILW NORTH DIVISION	\$0.00	3240966000	2552 N 20TH ST	JOSEPH SALAZAR	\$50.00
3241642111	2442 N 20TH ST	CITY OF MILW TWENTIETH	\$0.00	3240981110	1908 W WRIGHT ST	IRENE COOK	\$50.00
3502901201	2029 N 20TH ST	CITY OF MILWAUKEE	\$0.00	3240983110	1902 W WRIGHT ST	LOVE TABERNACLE CHURCH INC	\$50.00
3510414110	1228 W LLOYD ST	MC. PREPATORY SCHOOL	\$0.00	3241001000	1827 W CLARKE ST	LOUIS G SAVAGE	\$50.00
3513641000	1749 N 16TH ST	TRANS CENTER FOR YOUTH INC	\$0.00	3241008000	2546 N 19TH ST	ANTHONY L BURRELL	\$50.00
3521505115	800 W WALNUT ST	CITY OF MILW ROOSEVELT JR	\$0.00	3241012000	2532 N 19TH ST	VANISH INVESTMENTS LLC	\$50.00

3521727112	900 W WALNUT ST	CITY OF MILW N NINTH ST	\$0.00	3241015000	2518 N 19TH ST	SUAYIP DOGAN ERBAY	\$100.00
3100261000	2777-2779 N 20TH ST	GREGORY BOSWELL	\$50.00	3241024100	2509 N 18TH ST	THERESA GARNER	\$50.00
3110205000	2753-2759 N TEUTONIA AV	HOLY TABERNACLE CHURCH OF	\$0.00	3241025110	2515 N 18TH ST	GLORIA KILLINGWORTH	\$50.00
3110208000	2739-2741 N TEUTONIA AV	SCOTT CHRISTIAN YOUTH	\$0.00	3241026000	2519 N 18TH ST	BRUCE MARTIN	\$50.00
3111146000	1310 W HOPKINS ST	VICTORY BAPTIST CHURCH INC	\$0.00	3241028100	2527 N 18TH ST	VIRGINIA L MOUTRY	\$50.00
3111348000	2904 N 18TH ST	EVANGELICAL LUTHERAN	\$0.00	3241032100	2543 N 18TH ST	JAMES FERGUSON SR	\$50.00
3111759000	1830 W HADLEY ST	EBENEZER MISSIONARY	\$0.00	3241039100	2575 N 17TH ST	ARDELL PROPERTY	\$50.00
3111846100	1826 W CENTER ST	CENTER STREET CHURCH OF	\$0.00	3241043110	1725 W CLARKE ST	LORN BLACKER	\$50.00
3111852000	1806 W CENTER ST	GODS PLEASANT COMMUNITY	\$0.00	3241050000	2556 N 18TH ST	CITY OF MILW	\$0.00
3112806110	1404 W CENTER ST	NEW CREATION MISSIONARY	\$0.00	3241052111	2548 N 18TH ST	BT CAPITAL LLC	\$50.00
3113208000	2767 N TEUTONIA AV	REFUGE DELIVERANCE TEMPLE	\$0.00	3241059000	2518 N 18TH ST	MELVIN LEWIS	\$50.00
3113421000	2829 N TEUTONIA AV	TRINITY MISSIONARY BAPTIST	\$0.00	3241072100	2523 N 17TH ST	ROBERT A RUDNIK	\$50.00
3113431100	1401 W HADLEY ST	WAY OF THE CROSS	\$0.00	3241073000	2529 N 17TH ST	MONIQUE R NEWSOM	\$50.00
3121114100	900-912 W CENTER ST	MISSION OF CHRIST LUTHERAN	\$0.00	3241074100	2531 N 17TH ST	CITY OF MILW	\$0.00
3121215000	930-932 W CENTER ST	HOUSE OF SACRIFICE CHURCH	\$50.00	3241086000	1621 W CLARKE ST	DG HOMES LLC	\$50.00
3122401000	2778 N 10TH ST	CHRIST TEMPLE CHURCH	\$0.00	3241090000	2564 N 17TH ST	CARLOS E PIZARRO-GASTON	\$50.00
3122701100	1138 W CENTER ST	EVERGREEN MISSIONARY	\$0.00	3241092100	2556 N 17TH ST	FREDERICK G JACKSON	\$50.00
3123116100	2816 N 11TH ST	TRUE LIGHT BAPTIST CHURCH	\$0.00	3241093000	2552 N 17TH ST	DALE EVERS	\$50.00
3231242000	2401 N 10TH ST	LIVING WITNESS CHURCH OF PRAISE, I	\$0.00	3241097100	2536 N 17TH ST	STEPHANIE R YOUNG	\$50.00
3231474100	2567 N 8TH ST	THE INTER-DENOMINATIONAL	\$0.00	3241098100	2530 N 17TH ST	CHAGA GOLD LLC	\$50.00
3240414000	2617 N 15TH ST	HOLY GHOST MISSIONARY	\$0.00	3241100000	2522 N 17TH ST	MILW PROSPERITY LLC	\$50.00
3240606110	1717 W MEINECKE AV	MOUNT CARMEL MISSIONARY	\$0.00	3241104100	1628 W WRIGHT ST	CORNELIUS L WHITESIDE	\$50.00
3240808100	1633-1635 W CENTER ST	NEW BORN CHRIST BAPTIST CHURCH I	\$0.00	3241119100	2547 N 16TH ST	CATHERINE ROBINSON	\$50.00
3240878000	1811 W CENTER ST	LIBERTY CHURCH OF GOD	\$0.00	3241204000	1314 W CLARKE ST	SALEEM ABDULLAH	\$50.00
3240915000	2669-2677 N 19TH ST	ALLEN EBENEZER C M E	\$0.00	3241301000	2453 N 15TH ST	CITY OF MILWAUKEE	\$0.00
3241082100	1601-1603 W CLARKE ST	BY FAITH MINISTRIES	\$0.00	3241302000	2451 N 15TH ST	ANITA WINSTON	\$50.00
3241326100	2456 N 16TH ST	GLORIA KILLINGWORTH	\$50.00	3241303000	2447 N 15TH ST	3048 PALMER LLC	\$50.00
3241548100	2345 N 18TH ST	MT VERNON BAPTIST CHURCH INC	\$0.00	3241305000	2435 N 15TH ST	LEAVING FOOT PRINTS LLC	\$50.00
3241602100	2418 N 19TH ST	JONES TEMPLE CHURCH	\$0.00	3241308000	2423 N 15TH ST	MILW PROSPERITY LLC	\$50.00
3241801110	2389 N TEUTONIA AV	LAKE REGION CONFERENCE ASSOC	\$50.00	3241317110	2420 N 16TH ST	GLADYS WEATHERSBY	\$50.00
3242002000	2479 N 15TH ST	PLEASANT GROVE MISSIONARY	\$0.00	3241320100	2432 N 16TH ST	HOWARD L HILL	\$50.00
3242109000	2519-2521 N TEUTONIA AV	OMEGA MISSIONARY	\$0.00	3241321000	2436 N 16TH ST	TOM HORTON	\$50.00
3242731000	2432 N TEUTONIA AV	GREATER GALILEE	\$0.00	3241323000	2444 N 16TH ST	LINDSAY NSP, LLC	\$50.00
3249939110	2661 N TEUTONIA AV	VICTORY MISSIONARY	\$0.00	3241336100	2337 N 15TH ST	MARY L HENDERSON	\$50.00
3250493110	2479 N 20TH ST	GOD'S COMMUNITY PROJECT	\$0.00	3241345100	2366-2368 N 16TH ST	LAWRENCE SCRUGGS WHERRY	\$50.00
3512504100	2108 N 12TH ST	THE TRUE APOSTOLIC	\$0.00	3241403000	1307 W MEINECKE AV	BRIAN KOWALSKI	\$50.00
3512527100	1930 N 13TH ST	BETHANY COGIC, INC	\$0.00	3241407000	2364 N TEUTONIA AV	BRIAN KOWALSKI	\$50.00
3512650100	1820-1842 W MONROE ST	CENTRAL CHURCH OF CHRIST INC	\$0.00	3241503100	1927 W MEINECKE AV	MARY L JORDAN	\$50.00
3515051000	1821 N 16TH ST	CROSS EVANGELICAL	\$0.00	3241511000	2359 N 19TH ST	VIRGIE L BIVENS-MARSH TOD	\$50.00
3520787110	1917-1923 N 12TH ST	ALL SAINTS FELLOWSHIP	\$0.00	3241525000	2320 N 20TH ST	MALACHI GRIFFIN	\$50.00
3521768120	1731-1747 N 12TH ST	UNITY GOSPEL HOUSE OF	\$0.00	3241531000	2344 N 20TH ST	ROBERT E & ERMA P JONES	\$50.00
3522071000	2237-2239 N 11TH ST	NEWPORT MISSIONARY BAPTIST	\$0.00	3241535000	2358-2360 N 20TH ST	PATRICIA J DARBY	\$50.00
3522101100	905-915 W NORTH AV	FRIENDSHIP MISSIONARY CHURCH	\$50.00	3241539100	1823-1825 W MEINECKE AV	KIM A ROBINSON	\$50.00
3610980100	1204 W WALNUT ST	MOUNT SINAI COMMUNITY	\$0.00	3241562100	2326 N 19TH ST	WILLIE JAMES PAGE JR	\$50.00
3630734100	1930 W WALNUT ST	BOARD OF TRUSTEES MILWAUKEE	\$0.00	3241563000	2330 N 19TH ST	ANNIE L NIXON	\$50.00
3113481000	1702 W CENTER ST	NEW VILLAGE I LLC	\$50.00	3241564000	2336 N 19TH ST	CLIFTON & ASSOCIATES LLC	\$50.00
3113482000	1706 W CENTER ST	NEW VILLAGE I LLC	\$50.00	3241565000	2338 N 19TH ST	PAMELA BOONE	\$50.00
3113483000	1708 W CENTER ST	NEW VILLAGE I LLC	\$50.00	3241569100	2356 N 19TH ST	WILLIAM CARTER	\$50.00
3113484000	1710 W CENTER ST	NEW VILLAGE I LLC	\$50.00	3241586000	2441 N 18TH ST	JULIUS P BRILEY III	\$50.00
3113485000	1712 W CENTER ST	NEW VILLAGE I LLC	\$50.00	3241596000	1812 W MEINECKE AV	LYNDA R LINNEAR	\$50.00
3113486000	1714 W CENTER ST	NEW VILLAGE I LLC	\$50.00	3241597000	1816 W MEINECKE AV	COREY R SWEET	\$50.00
3113487000	1721 W CENTER ST	NEW VILLAGE I LLC	\$50.00	3241605000	2430 N 19TH ST	ALBERT GRAY	\$50.00
3113488000	1722 W CENTER ST	NEW VILLAGE I LLC	\$50.00	3241702100	2444 N 15TH ST	TENNITA MAGEE	\$50.00
3113489000	1723 W CENTER ST	NEW VILLAGE I LLC	\$50.00	3241704100	2443 N 14TH ST	ELVIS GORDON	\$50.00
3113490000	1725 W CENTER ST	NEW VILLAGE I LLC	\$50.00	3241705000	2445-2447 N 14TH ST	ARTHUR LEE BROWN	\$50.00
3113491000	1726 W CENTER ST	NEW VILLAGE I LLC	\$50.00	3241706000	2449 N 14TH ST	ARTHUR LEE BROWN	\$50.00
3113492000	1728 W CENTER ST	NEW VILLAGE I LLC	\$50.00	3241912000	1518 W CLARKE ST	NATASHA HOARD	\$50.00
3113493000	1729 W CENTER ST	NEW VILLAGE I LLC	\$50.00	3242003000	2469 N 15TH ST	ROBERT L HUDSON	\$50.00
3113494000	1730 W CENTER ST	NEW VILLAGE I LLC	\$50.00	3242010111	1533 W WRIGHT ST	DANIEL PORTER	\$50.00
3113495000	1731 W CENTER ST	NEW VILLAGE I LLC	\$50.00	3242017000	2461 N 14TH ST	THOMAS BRACY	\$50.00
3113496000	1735 W CENTER ST	NEW VILLAGE I LLC	\$50.00	3242018000	2457 N 14TH ST	LINDSAY NSP, LLC	\$50.00
3113497000	2818 N 15TH ST	NEW VILLAGE I LLC	\$50.00	3242022110	2460 N 15TH ST	JOHN H TURNER	\$50.00
3113498000	2822 N 15TH ST	NEW VILLAGE I LLC	\$50.00	3242031100	2463 N TEUTONIA AV	TASHARRA L. WILLIAMS	\$50.00
3113499000	2826 N 15TH ST	NEW VILLAGE I LLC	\$50.00	3242104000	2532 N 14TH ST	CITY OF MILWAUKEE	\$0.00
3113500000	2830 N 15TH ST	NEW VILLAGE I LLC	\$50.00	3242111000	2522 N 15TH ST	MILW PROSPERITY LLC	\$50.00
3113501000	2834 N 15TH ST	NEW VILLAGE I LLC	\$50.00	3242114100	2534 N 15TH ST	PAUL R GUY	\$50.00
3113502000	2838 N 15TH ST	NEW VILLAGE I LLC	\$50.00	3242117000	2523 N 14TH ST	WILL L SHERARD	\$50.00
3113503000	2842 N 15TH ST	NEW VILLAGE I LLC	\$50.00	3242118100	2517 N 14TH ST	MIDWEST AMERICAN PROP LLC	\$50.00
3113504000	2846 N 15TH ST	NEW VILLAGE I LLC	\$50.00	3242121000	2524 N 16TH ST	CITY OF MILW	\$0.00
3100449100	2729-2731 N 20TH ST	1729 LINDEN LLC	\$100.00	3242123100	2528 N 16TH ST	WILLFORD PATTERSON	\$50.00
3100451000	2721-2723 N 20TH ST	DARIEN BUKANT	\$100.00	3242125000	2535 N 15TH ST	HOUSING AUTHORITY OF THE	\$50.00
3100452000	2717-2719 N 20TH ST	HUBERT LEE & RUTH ANN JOSEPH	\$100.00	3242201100	2561 N 14TH ST	GWENDOLYN JONES	\$50.00
3101301000	2877-2879 N 20TH ST	MELNOD GRANT LIFE EST	\$150.00	3242204000	2549 N 14TH ST	BERTHA JONES	\$50.00
3101302000	2873-2875 N 20TH ST	LENO BALLENTINE	\$100.00	3242205000	2545 N 14TH ST	CITY OF MILW	\$0.00
3110201000	2736-2738 N 15TH ST	TILLAMOOK ROCK LLC	\$100.00	3242206100	2541 N 14TH ST	JUANITA WILLIAMS	\$50.00
3110204000	2754-2756 N 15TH ST	LOIS MCKISSICK	\$100.00	3242207100	2540 N 15TH ST	PAUL R & SHIRLEY J GUY	\$100.00
3110215000	2726 N 15TH ST	DEVONSHRA THURMAN	\$100.00	3242210100	2552 N 15TH ST	JEANETTE MOORE	\$50.00
3110227000	1529-1531 W HADLEY ST	JAMES A JOHNSON	\$100.00	3242213100	2560 N 15TH ST	BRIAN C JACKSON	\$50.00
3110512000	2800-2802 N 15TH ST	LATOSHA A MCKINNEY	\$100.00	3242216100	2553 N 15TH ST	EDWARD PETERSON	\$50.00
3110514100	2770-2772 N 15TH ST	KCN INVESTMENTS LLC	\$100.00	3242218100	2545 N 15TH ST	ROSALIND BOWIE	\$50.00
3110516100	2762 N 15TH ST	CITY OF MILWAUKEE	\$0.00	3242309100	2324 N 16TH ST	HOUSING AUTHORITY OF THE	\$50.00
3110517000	2758-2760 N 15TH ST	LINDSAY NSP, LLC	\$100.00	3242309200	2328 N 16TH ST	HOUSING AUTHORITY OF THE	\$50.00
3110518000	2775-2777 N 15TH ST	ARTHUR SALLIS	\$100.00	3242310000	2329 N 15TH ST	ASSET SOLUTIONS LLC	\$50.00
3110521000	2759-2761 N 15TH ST	KATHY M SMITH	\$100.00	3242418100	1509 W CENTER ST	SERENA BETHLY	\$50.00
3110607000	2865 N 15TH LA	VIRGINIA ROGERS-COUCH	\$100.00	3242421000	1517 W CENTER ST	LINDSAY NSP, LLC	\$50.00
3110610100	2851 N 15TH LA	LEON L DAVIS	\$100.00	3242508100	2464 N 17TH ST	ISABELLA HOLMES	\$50.00
3110614110	2829-2831 N 15TH LA	REX GREEN	\$100.00	3242511000	2354 N 16TH ST	HOUSING AUTHORITY OF THE	\$50.00
3110617000	1530-1532 W HADLEY ST	LINDSAY NSP, LLC	\$100.00	3242512000	2360 N 16TH ST	CITY OF MILW HOUSING AUTH	\$0.00
3110618000	1534-1536 W HADLEY ST	LINDA LEVERINGSTON	\$100.00	3242521000	2350 N 15TH ST	HOUSING AUTHORITY OF THE	\$50.00
3110619000	1538 W HADLEY ST	DANNY WREN	\$100.00	3242522000	2354 N 15TH ST	SBGREEN3 LLC	\$50.00
3110802000	2851-2853 N 13TH ST	CITY OF MILW	\$0.00	3242551000	2437 N 17TH ST	SHENESA ARMS	\$50.00
3110812000	1342 W ALBANY PL	LAWRENCE D JACKSON	\$100.00	3242561000	1703 W WRIGHT ST	DELUSHA A ANDERSON	\$50.00
3110820100	1307 W ALBANY PL	BARBARA CANNON	\$100.00	3242562000	1709 W WRIGHT ST	JENEL JONES	\$50.00
3110823100	1321 W ALBANY PL	TERRI L LAMBERT-JONES	\$100.00	3242563000	1713 W WRIGHT ST	LAIDE A CAMPBELL	\$50.00
3110835000	1403 W ALBANY PL	DOUGLAS GRIFFIN	\$100.00	3242571000	1724 W WRIGHT ST	BEATRIZ NARVAEZ PINALES	\$50.00
3111102000	1302-1304 W HADLEY ST	MILTON L LADD	\$100.00	3242572000	1718 W WRIGHT ST	SONIA F TATUM	\$50.00
3111109100	1332 W HADLEY ST	VERA J WIMBERLY	\$100.00	3242581000	2542 N 19TH ST	CRAIG R TATE	\$50.00
3111112000	1344 W HADLEY ST	ZACHARY L BYNUM	\$100.00	3242582000	2536 N 19TH ST	RONALD RICHARD	\$50.00

3111113100	1346 W HADLEY ST	TERRONCE GARDNER	\$100.00	3242591000	2423 N 18TH ST	ETHEL D DAVENPORT	\$50.00
3111121100	1305 W HADLEY ST	PHYLIS D MCWILLIAMS	\$100.00	3242602000	1913 W MEINECKE AV	AARONANDA HOLLOWAY	\$50.00
3111126100	1319 W HADLEY ST	THEODORE CLAYTON THAMES SR	\$100.00	3242611000	2551 N 19TH ST	SCATTERED SITES III CORP	\$50.00
3111130000	1339-1341 W HADLEY ST	CARROL D COX	\$100.00	3242612000	2545 N 19TH ST	SCATTERED SITES III CORP	\$50.00
3111131000	1345 W HADLEY ST	KEVIN R LANGENECKER	\$100.00	3242621000	2531 N 19TH ST	LORETTA SCOTT	\$50.00
3111135110	2759-2761 N 13TH ST	JULIUS B RICHARDS JR	\$100.00	3242622100	2525 N 19TH ST	IAN W E POWELL	\$50.00
3111136000	1362-1364 W HOPKINS ST	PAAMELA M WARD	\$100.00	3242631000	2642 N 15TH ST	SCATTERED SITES III CORP	\$50.00
3111137100	1356-1358 W HOPKINS ST	JOYCE M VAUGHN	\$100.00	3242632000	2636 N 15TH ST	SCATTERED SITES III CORP	\$50.00
3111144110	1328 W HOPKINS ST	JAMES W & LOUISE BROWN	\$100.00	3242633000	2632 N 15TH ST	SCATTERED SITES III CORP	\$50.00
3111145000	1322 W HOPKINS ST	SPLITREAL.COM LLC	\$100.00	3242634000	2628 N 15TH ST	CITY OF MILW HOUSING AUTH	\$0.00
3111292000	2901-2903 N 19TH ST	YVONNE L MCGEE	\$100.00	3242651000	2573 N 15TH ST	CITY OF MILW HOUSING AUTH	\$0.00
3111313000	2900 N 19TH ST	CONSTANZA HOME INV LLC	\$100.00	3242652000	2569 N 15TH ST	CITY OF MILW HOUSING AUTH	\$0.00
3111314000	1812-1814 W LOCUST ST	SARAH SMITH-PITTMAN	\$100.00	3242661000	1624 W WRIGHT ST	EMMANUEL ROBINSON JR	\$50.00
3111315000	1808-1810 W LOCUST ST	SARAH SMITH-PITTMAN	\$100.00	3242662000	1618 W WRIGHT ST	NICOLE WEST	\$50.00
3111349000	2903-2905 N 17TH ST	RODGER B WILLIAMS	\$100.00	3242663000	1608 W WRIGHT ST	RODNEY YOUNG	\$50.00
3111384000	2900-2902 N 17TH ST	1729 LINDEN LLC	\$100.00	3242664000	1602 W WRIGHT ST	BRIAN K BIDDLE	\$50.00
3111404000	2900-2902 N 16TH ST	DAVID R THOMPSON	\$100.00	3242671000	1801 W WRIGHT ST	TAMEKIA D JONES	\$50.00
3111714000	2826 N 18TH ST	ACCURATE PROPERTIES LLC	\$50.00	3242672000	1809 W WRIGHT ST	IN DIA XIONG	\$50.00
3111715100	2818-2820 N 18TH ST	BAITY FAMILY TRUST	\$100.00	3242673000	1813 W WRIGHT ST	DONALD MILLER	\$50.00
3111727000	2829 N 17TH ST	BELL'S DREAM PROP LLC	\$100.00	3242674000	1821 W WRIGHT ST	BRIAN K KELLY	\$50.00
3111743000	2868 N 19TH ST	RCBC INVESTMENTS LLC	\$100.00	3242681000	1824 W WRIGHT ST	PHOUSAY T SINV	\$50.00
3111747000	2852 N 19TH ST	CITY OF MILWAUKEE	\$0.00	3242682000	1820 W WRIGHT ST	ALAN D GOODMAN	\$50.00
3111748000	2848 N 19TH ST	PEARLIE M IVY	\$100.00	3242683100	1816 W WRIGHT ST	FERN S JORDAN	\$50.00
3111758000	2808 N 19TH ST	DERRY JOHNSON	\$50.00	3242701000	2528 N 20TH ST	TAWAINA GRAYSON	\$50.00
3111760000	2801-2803 N 18TH ST	CITY OF MILW	\$0.00	3242702000	2532 N 20TH ST	WULISHA CONNER	\$50.00
3111761000	2805-2807 N 18TH ST	FREDERICK JACKSON	\$100.00	3242703000	2540 N 20TH ST	ALEX JEFFERSON TOD	\$50.00
3111762100	2811-2813 N 18TH ST	HOUSING AUTHORITY OF THE	\$100.00	3249805000	1375 W CLARKE ST	JUANITA B WILLIAMS	\$50.00
3111764000	2817-2819 N 18TH ST	CITY OF MILWAUKEE	\$0.00	3249833100	2524 N TEUTONIA AV	CHARLES M EPPS	\$50.00
3111767100	2829 N 18TH ST	GARY K JACKSON	\$100.00	3249834000	2530 N TEUTONIA AV	CITY OF MILWAUKEE	\$0.00
3111768000	2833-2835 N 18TH ST	VIOLET M THOMPSON	\$100.00	3249838000	2545 N 13TH ST	DARLENE WHITELAW	\$50.00
3111769000	2837-2839 N 18TH ST	ELFUAN INVMTS LLC	\$100.00	3249839000	2547 N 13TH ST	GEOFFREY A STERN	\$50.00
3111770000	2841-2843 N 18TH ST	DOREEN BROWN	\$100.00	3249840000	2551 N 13TH ST	BLANCHE L AUSTIN	\$50.00
3111771000	2845-2847 N 18TH ST	DOROTHY MCCOLLUM	\$100.00	3249842110	2554 N TEUTONIA AV	CHARLOTTE L TUBBS	\$50.00
3111772000	2849-2851 N 18TH ST	TAKAYLA L CANADY	\$100.00	3249848000	2567 N 13TH ST	THOMAS A KEARNEY SR & LURIE	\$50.00
3111777000	2869 N 18TH ST	MONARCH INVESTMENTS, LLC	\$100.00	3249849000	2571 N 13TH ST	BONNIE KEARNEY	\$50.00
3111781000	2873 N 19TH ST	CARLTON THOMPSON	\$100.00	3249851000	2572 N TEUTONIA AV	CITY OF MILWAUKEE	\$0.00
3111783100	2866 N 20TH ST	COPPER KETTLE LTD	\$100.00	3249852100	2576 N TEUTONIA AV	CNCB LLC	\$50.00
3111784100	2865-2867 N 19TH ST	AARDWOLF PROP LLC	\$100.00	3249863000	1323 W CENTER ST	MILWAUKEE CAPITAL PROPERTIES, LLC	\$50.00
3111786100	2858 N 20TH ST	JOHN A COLE & IDA MAE COLE	\$100.00	3249866000	1329 W CENTER ST	1329 TLP INVMTS LLC	\$50.00
3111788100	2849 N 19TH ST	CITY OF MILW	\$0.00	3249884000	2432 N 14TH ST	SHENIKA BURT	\$50.00
3111792000	2833-2835 N 19TH ST	JOHN TUCKER	\$100.00	3249886000	2416 N 14TH ST	GERALD VANDERHOEF	\$50.00
3111794100	2825 N 19TH ST	2825 NORTH 19TH LLC	\$100.00	3249923100	2540 N 14TH ST	JACQUELYN L SIMMONS	\$50.00
3111802000	1904-1906 W HADLEY ST	CITY OF MILW	\$0.00	3249925100	2551 N TEUTONIA AV	1216 BURLEIGH LLC	\$50.00
3111814000	2748 N 20TH ST	WILLIE J TUCKER & SHIRLEY HW	\$100.00	3249926000	2544 N 14TH ST	JUANITA WILLIAMS	\$50.00
3111818110	2737 N 19TH ST	WALTER C TOWNSEND	\$100.00	3249933000	2568 N 14TH ST	ARICKA EVANS-ROBY	\$50.00
3111829000	2776-2778 N 19TH ST	JOHN ADAMS SR & LOREAN HW	\$100.00	3249954100	2645 N 14TH ST	WINSTON GILL	\$100.00
3111831100	2768 N 19TH ST	LATASHA A HINES	\$100.00	3249956000	2578 N 16TH ST	CITY OF MILWAUKEE	\$0.00
3111833000	2760 N 19TH ST	IKEPTIT REAL ESTATE LLC	\$150.00	3249958100	2570 N 16TH ST	BRANDON HOOKS	\$50.00
3111835100	2752 N 19TH ST	JAMES T ROBINSON JR	\$100.00	3249970100	2570 N 15TH ST	MAXINE BONDS	\$50.00
3111842110	2724-2726 N 19TH ST	MARY LEE TOWNSEND	\$100.00	3249971000	2564 N 15TH ST	KMB COMMUNITY ENTERPRISE	\$50.00
3111844000	2716-2718 N 19TH ST	WALTER TOWNSEND & MARY L H W	\$100.00	3249977100	2579 N 14TH ST	MICHAEL A WASHINGTON	\$50.00
3111848100	1818 W CENTER ST	WALTER TOWNSEND	\$100.00	3249979100	2513 N TEUTONIA AV	EARNEST ALEXANDER JR	\$50.00
3111857000	2729-2731 N 18TH ST	MARVIN ECHOLS	\$100.00	3249991000	1534 W WRIGHT ST	DENISE JORDAN	\$50.00
3111859000	2737-2739 N 18TH ST	JACQUELINE WILLIAMS	\$100.00	3249993100	1436 W WRIGHT ST	ANGELA ROMERO	\$50.00
3111861000	2745 N 18TH ST	STEPHEN F THIEL	\$100.00	3249995100	1422 W WRIGHT ST	LOUIS FULLER	\$50.00
3111869000	2777-2779 N 18TH ST	NAJEE J WRIGHT	\$100.00	3250309100	2521 N 20TH ST	FESTUS E OBIAKOR	\$50.00
3111872100	2770 N 18TH ST	RESIDENTIAL PROPERTIES RESOURCES I	\$100.00	3250313000	2513 N 20TH ST	LAURA WATSON TOD	\$50.00
3111874000	2760-2762 N 18TH ST	ACTIVE PROPERTIES LLC	\$100.00	3250316000	2509 N 20TH ST	DOROTHY A ROBERSON	\$50.00
3111876000	2752-2754 N 18TH ST	STEPHEN F THIEL	\$100.00	3250514000	2443 N 20TH ST	EDWARD SHIELDS	\$50.00
3111877000	2748-2750 N 18TH ST	JEANETTE SHELTON	\$100.00	3250515000	2439 N 20TH ST	LEVAN MCFADDEN	\$50.00
3111879100	2740 N 18TH ST	ROBERT OTIS NOBLE	\$100.00	3250518000	2435 N 20TH ST	EDDIE L HAYES	\$50.00
3111881000	2732-2734 N 18TH ST	RBH MANAGEMENT MIDWEST LLC	\$100.00	3250522110	2427 N 20TH ST	MILWAUKEE CAPITAL PROPERTIES, LLC	\$50.00
3111898100	2737-2739 N 17TH ST	CITY OF MILW	\$0.00	3250524000	2423 N 20TH ST	DWIGHT JOHNSON	\$50.00
3111901100	2747-2749 N 17TH ST	HOUSING AUTHORITY OF THE	\$100.00	3250528100	2415 N 20TH ST	LONNETTE SHAW FKA	\$50.00
3112006100	2860 N 16TH ST	JUANITA NICKELSON	\$100.00	3250531100	2411 N 20TH ST	JACK PETER HILL	\$50.00
3112008100	2852 N 16TH ST	SILVERIO ARELLANO RAMOS	\$50.00	3250541000	2364 N 21ST ST	GLENDA A COLVIN	\$50.00
3112012000	2836-2838 N 16TH ST	MARISOL CORIANO	\$100.00	3250636000	2645 N 20TH ST	CITY OF MILW HOUSING AUTH	\$0.00
3112013000	2832 N 16TH ST	WESLEY WILLIAMS	\$100.00	3250638000	2655 N 20TH ST	CITY OF MILW	\$0.00
3112016000	2816 N 16TH ST	MIKHAIL WILLIAMS	\$100.00	3251205000	2340 N 21ST ST	HAFEZAH YASMEEN AHMAD	\$50.00
3112017100	2812 N 16TH ST	DIANE WADE	\$100.00	3251206000	2336 N 21ST ST	FELICIA A AUSTIN	\$50.00
3112020000	2800 N 16TH ST	CITY OF MILW	\$0.00	3251213100	2325 N 20TH ST	THELESA D CAGLE	\$100.00
3112026000	2858 N 17TH ST	WANG'S HOUSING SOLUTIONS INC	\$100.00	3251214000	2329 N 20TH ST	PBR HOLDINGS LLC	\$50.00
3112028100	2850 N 17TH ST	AFC PROPERTIES LLC	\$100.00	3251215000	2333 N 20TH ST	DONNIE JOINER	\$50.00
3112031100	2836 N 17TH ST	MURPHY JACKSON	\$100.00	3251217000	2341 N 20TH ST	CITY OF MILW	\$0.00
3112036100	2816-2818 N 17TH ST	I V & GIVER STEEN HENRY	\$100.00	3251219100	2349 N 20TH ST	CHARLES JONES	\$100.00
3112039100	2806-2808 N 17TH ST	HOUSING AUTHORITY OF THE	\$100.00	3251224000	2369 N 20TH ST	GEORGE C FRISON	\$50.00
3112040000	2800-2802 N 17TH ST	OLLIE L COCROFT	\$150.00	3251521000	2463 N 20TH ST	CITY OF MILW HOUSING AUTH	\$0.00
3112041000	2801-2803 N 16TH ST	ALSTON JOHNSON	\$150.00	3251522000	2459 N 20TH ST	CITY OF MILW HOUSING AUTH	\$0.00
3112046000	2821 N 16TH ST	HERMAN J PHILLIPS & LORRAINE	\$100.00	3251561000	2352 N 21ST ST	SCATTERED SITES III CORP	\$50.00
3112049000	2835 N 16TH ST	SAMUEL HOLLAND JR	\$100.00	3251562000	2346 N 21ST ST	SCATTERED SITES III CORP	\$50.00
3112055000	2857-2859 N 16TH ST	RICKY BOND	\$100.00	3500204000	1949 N 20TH ST	GLADYS I REED	\$50.00
3112056000	2861-2863 N 16TH ST	TIMOTHY P BAILEY	\$100.00	3500205100	1945 N 20TH ST	CLYDE L MATTHEWS	\$50.00
3112057000	2865-2867 N 16TH ST	SHAZIA CHIU	\$100.00	3500209100	1931 N 20TH ST	NATASHA R BISHOP	\$50.00
3112092000	2747 N 16TH ST	WILLIFORD PATTERSON	\$100.00	3500211000	1921 N 20TH ST	LEMORIS COLE	\$50.00
3112098000	2773-2775 N 16TH ST	FRANK TAYLOR	\$100.00	3500450000	1826 N 20TH ST	MARVIN LEWIS	\$50.00
3112101000	2768 N 16TH ST	VERNEIDA GRAY	\$100.00	3500451000	1822 N 20TH ST	JOSEPHINE COLTRANE	\$50.00
3112102100	2764 N 16TH ST	LINDSAY NSP, LLC	\$100.00	3500457100	1740 N 20TH ST	CLIFTON H POPE	\$50.00
3111314000	2850 N 14TH ST	DUDLEY GRIFFIN	\$100.00	3500458111	1736 N 20TH ST	BARBARA PLEASANT	\$50.00
3113202000	1450 W HADLEY ST	VALERIE POWELL-PERRY NKA	\$100.00	3500459100	1732 N 20TH ST	LARRY KIRK	\$50.00
3113305000	1330 W LOCUST ST	ROBERT ACOFF & JACQUELINE	\$100.00	3500461100	1722 N 20TH ST	ROBERT BROWNE	\$50.00
3113306000	1324 W LOCUST ST	SAIF SIRAJI	\$100.00	3503261000	2003 W VINE ST	ANGEL SHEAD	\$50.00
3119976000	2819 N 13TH ST	CITY OF MILWAUKEE	\$0.00	3503284000	2002 W BARBEE ST	IDA F BUTLER	\$50.00
3119981000	1410-1412 W LOCUST ST	GILL 1 LLC	\$100.00	3503300000	1749 N 20TH ST	ASHLEY MOYER	\$50.00
3120005000	916 W HADLEY ST	SAMMIE B SMITH	\$100.00	3503301000	1743 N 20TH ST	LISA A WILSON	\$50.00
3120006000	912 W HADLEY ST	QUANTUM REAL ESTATE	\$100.00	3503302000	1737 N 20TH ST	BETTY J JACKSON	\$50.00
3120007000	908 W HADLEY ST	ROBBY SERGENT	\$100.00	3503303000	1729 N 20TH ST	QWENTON R POWELL	\$50.00
3120149100	2900-2902 N 11TH ST	RODMAN L SIMS	\$100.00	3503304000	1723 N 20TH ST	RENITI R ROBERSON	\$50.00
3120192000	1120-1122 W LOCUST ST	AARDWOLF PROPERTIES LLC	\$50.00	3503431000	2002 W VINE ST	GLORIA JEAN PALMER	\$50.00

3120501000	2836 N 9TH ST	ADELE SHAW	\$100.00	3503531000	1726 N 20TH ST	DAVID A DOWNER	\$50.00
3120505100	2818 N 9TH ST	SHIRLEY M OWENS &	\$100.00	3510201100	1613 W VINE ST	GEORGIA PHILLIPS	\$50.00
3120510000	827 W HADLEY ST	DETAILED INVESTMENTS IV LLC	\$100.00	3510207000	1741 N 16TH ST	JOE'S PROPERTIES LLC	\$50.00
3120515000	2748 N 9TH ST	TAYLOR CHIU	\$100.00	3510209100	1733 N 16TH ST	WALKER KENNETH J	\$50.00
3120516000	2744 N 9TH ST	JANITRA NAKHAPAKAORN	\$100.00	3510211000	1727 N 16TH ST	LUIS VASQUEZ	\$50.00
3120714100	2901 N MOTHER SIMPSON WA	MOHAMMAD A CHOUDRY IRREVOCAB	\$100.00	3510311000	1913 N 17TH ST	RS-ONE INVESTMENTS LLC	\$50.00
3121001100	2837 N 8TH ST	REGINALD WISE	\$100.00	3510314100	1901 N 17TH ST	CARMENETTA MALONE	\$50.00
3121002000	2831-2833 N 8TH ST	DAWSON'S PROPERTY MANAGEMENT	\$100.00	3510511100	1808 N 13TH ST	IKEPITIT REAL ESTATE LLC	\$50.00
3121004000	2821-2823 N 8TH ST	QUIVERFILLED INVESTMENTS LLC	\$100.00	3510513100	1816 N 13TH ST	RODEAN CRUMP	\$50.00
3121006000	2809-2811 N 8TH ST	MAGGIE D WILKS	\$100.00	3510517000	1832 N 13TH ST	CITY OF MILW HOUSING AUTH	\$0.00
3121204100	2758-2760 N 10TH ST	ELWOOD A METZGER LLC	\$100.00	3510518100	1842 N 13TH ST	LASANGNA M FERGUSON-FIELDS	\$50.00
3121210000	2734-2736 N 10TH ST	DELORIA GREEN	\$100.00	3510522000	1858 N 13TH ST	ROBERT P MEETZ	\$50.00
3121216000	926-928 W CENTER ST	PRIDE & JOY LEARNING AND	\$0.00	3510523000	1862 N 13TH ST	TICA GROUP LLC	\$50.00
3121333000	2900-2902 N 9TH ST	MARY E WRIGHT ET AL	\$100.00	3510791000	1916 W BROWN ST	BRANDON A STEWART	\$50.00
3121336000	2870-2872 N 9TH ST	CAT PROPERTIES LLC	\$100.00	3510792000	1922 W BROWN ST	KATHERINE R SUTTLE	\$50.00
3121337000	2866-2868 N 9TH ST	LARRY MCADOO	\$100.00	3510793000	1928 W BROWN ST	RUBY N MILLER	\$50.00
3121339000	2856-2858 N 9TH ST	CARLOTTA A COOPER	\$100.00	3511101000	1961 N 19TH ST	EDWARD E COOK JR	\$50.00
3121340000	2850-2852 N 9TH ST	MAYA ALLEGRA THOMAS	\$100.00	3511106100	1943 N 19TH ST	TALEKA M SAFFOLD	\$50.00
3121444000	2865-2867 N 9TH ST	BRIAN J THOMPSON	\$100.00	3511108100	1935 N 19TH ST	KING JAMES ENTERPRISES LLC	\$50.00
3121446000	2853 N 9TH ST	MARVIN BLACKMAN	\$100.00	3511113110	1919 N 19TH ST	SAFE HANDS LLC	\$50.00
3121788000	2867 N 8TH ST	FRANCES O JEFFERSON	\$100.00	3511114110	1913 N 19TH ST	RAMEL BLY	\$50.00
3121791000	2855 N 8TH ST	DENISE A FULLER	\$100.00	3511118000	1901 N 19TH ST	RICHARD J JARVIS	\$50.00
3121793000	2851 N 8TH ST	TERESA BEAMON	\$100.00	3511119100	1912 W VINE ST	CALLIE M PETERSON	\$50.00
3121794000	2847 N 8TH ST	CODTRAY D JOHNSON	\$100.00	3511128100	1930 N 19TH ST	MALONE'S FINE SAUSAGE INC	\$50.00
3121902000	1218 W HADLEY ST	RESIDENTIAL PROPERTIES RESOURCE FI	\$100.00	3511129000	1926 N 19TH ST	KERRY WIEDEMANN	\$50.00
3122202000	2865-2867 N 11TH ST	CITY OF MILW	\$0.00	3511130100	1924 N 19TH ST	KING JAMES ENTERPRISES LLC	\$100.00
3122204100	2861 N 11TH ST	DLAE B BRADBY	\$100.00	3511132100	1916 N 19TH ST	DERRICK S PORTALATIN	\$50.00
3122210000	2841-2843 N 11TH ST	CITY OF MILW	\$0.00	3511138000	1822 W VINE ST	GLB PROPERTIES LLC	\$50.00
3122244000	2719 N 11TH ST	JOYCE M WILCOX	\$100.00	3511208100	1836 N 14TH ST	ARNIYA D WRIGHT	\$50.00
3122249000	1127-1129 W HADLEY ST	JUDY MCCLAIN	\$100.00	3511405100	1338 W RESERVOIR AV	LOIS JONES	\$50.00
3122250000	1123 W HADLEY ST	ROBBY LEE SERGENT	\$100.00	3511407100	1330 W RESERVOIR AV	ROSIE IVORY	\$50.00
3122279000	1124-1126 W HADLEY ST	LAWANDA SEALS	\$100.00	3511408100	1328 W RESERVOIR AV	CARITISHA BROOKS	\$50.00
3122403000	1001-1003 W HADLEY ST	THERESA JEMISON	\$100.00	3511417100	1913-1915 N 13TH ST	ANITRA RILEY	\$50.00
3122413100	2753-2755 N 10TH ST	LINDSAY NSP, LLC	\$100.00	3511602100	1913 W VINE ST	KIMBERLY Y SHEETS	\$50.00
3122414000	2749-2751 N 10TH ST	WINDY SMITH	\$100.00	3511612000	1805 N 19TH ST	DONYA G SAFFOLD	\$50.00
3122416000	2735-2737 N 10TH ST	CITY OF MILW	\$0.00	3511618100	1735 N 19TH ST	ROBERT JACOBS & NELL JACOBS	\$50.00
3122428000	2859 N 10TH ST	CITY OF MILWAUKEE	\$0.00	3511621100	1725 N 19TH ST	JERALD FAIR	\$50.00
3122437000	2821-2823 N 10TH ST	ROBBY SERGENT	\$100.00	3511902000	1833 N 17TH ST	LATASHA HINES	\$100.00
3122439000	2809 N 10TH ST	ZACHARY BYNUM	\$100.00	3511913110	1745 N 17TH ST	WILLIE EDWARD MITCHELL III	\$50.00
3122440000	1004 W HADLEY ST	MARJORETTE HUDNALL	\$100.00	3511914220	1739 N 17TH ST	DERRICK DAVENPORTE	\$50.00
3122442100	1012 W HADLEY ST	THERESA PERKINS	\$100.00	3511916112	1733 N 17TH ST	STEPHEN P ADAMS	\$50.00
3122447000	1032 W HADLEY ST	NEAL PATRICK SCHOOF	\$100.00	3512005100	1734 N 19TH ST	DERRICK S PORTALATIN	\$50.00
3122460100	2840 N 10TH ST	PERQUITA MCNEELY	\$200.00	3512006000	1738 N 19TH ST	ROBERT L GILLON	\$50.00
3122702110	2710 N 12TH ST	KELLY KIRK	\$100.00	3512109100	2237 N 16TH ST	ANN MARIE CAMPBELL	\$50.00
3122704100	2720-2722 N 12TH ST	2959 12TH LLC	\$100.00	3512113100	2225 N 16TH ST	VIOLET ROCK PROPERTIES LLC	\$50.00
3122705100	2726 N 12TH ST	LINDSAY NSP, LLC	\$100.00	3512116000	2211-2213 N 16TH ST	FREDERICK ROGERS	\$50.00
3122706100	2732-2734 N 12TH ST	2732 12TH LLC	\$100.00	3512119000	2141-2143 N 16TH ST	RAMON EDUARDO ZELAYA	\$50.00
3122707100	2738 N 12TH ST	CARL A CHRISTOPHER	\$100.00	3512120100	2139 N 16TH ST	CITY OF MILWAUKEE	\$0.00
3122709000	2744-2746 N 12TH ST	PAMELA M WARD	\$100.00	3512124000	2121 N 16TH ST	KEYA K BOSTON	\$50.00
3122711100	2741-2743 N 12TH ST	ALICE KONES	\$100.00	3512522100	1912 N 13TH ST	JEAN R ZYLA	\$50.00
3122713000	2733-2735 N 12TH ST	ILO CORPORATION	\$100.00	3512523100	1918 N 13TH ST	311 INVESTMENTS LLC	\$100.00
3123110000	2748 N 11TH ST	2748 N 11TH STREET LLC	\$50.00	3512605100	2234 N 18TH ST	DORIS M HOWARD	\$50.00
3123112000	2752 N 11TH ST	NIKO K CORPUE	\$100.00	3512611000	2210 N 18TH ST	JEFFREY FOJTIK	\$50.00
3123113000	2756 N 11TH ST	DEMETRIUS M MAY	\$100.00	3512613100	2206 N 18TH ST	JEFFERY FOJTIK	\$50.00
3123114000	2760-2762 N 11TH ST	CLAUDE HILL	\$100.00	3512617000	2150 N 18TH ST	SHERRY D HOWARD	\$50.00
3123120000	2836 N 11TH ST	CASSANDRA MARTIN	\$100.00	3512619000	2142 N 18TH ST	WAYPOINT WI LLC	\$50.00
3123123000	2846 N 11TH ST	WILL SHERARD	\$100.00	3512621000	2134 N 18TH ST	CHARLES E WILLIAMS	\$50.00
3123124000	2848-2850 N 11TH ST	LUCIOUS THOMAS JR	\$100.00	3512625100	2118 N 18TH ST	RESIDENTIAL PROPERTIES RESOURCES I	\$50.00
3123125000	2854 N 11TH ST	CITY OF MILW	\$0.00	3512682100	1805 W MONROE ST	LOWELL E DAVIS III	\$50.00
3123127111	2866-2868 N 11TH ST	HERCULES BROWN	\$100.00	3513215111	1338-1340 W BROWN ST	ERIC DEON GRACE	\$50.00
3123209100	2847 N 12TH ST	ERA HOLDINGS LLC	\$100.00	3513310100	1934 N 18TH ST	SHARON CHANEY	\$50.00
3123211000	2839 N 12TH ST	KAVANAUGH COLEMAN	\$100.00	3513311100	1932 N 18TH ST	SUNIL KANDARAPALLY	\$50.00
3123215000	2817 N 12TH ST	ANDREA MARIE LEE	\$100.00	3513317100	1910 N 18TH ST	ANTHONY R PACE SR	\$50.00
3123219000	2828 N 12TH ST	PHILLIP J FENDT	\$100.00	3513318000	1906 N 18TH ST	THELISA VANDYKE	\$50.00
3123220000	2832 N 12TH ST	BOYSIE ARMSTRONG JR	\$100.00	3513403100	1942 N 20TH ST	ANGELIA NEWMAN	\$50.00
3123222000	2842 N 12TH ST	EVONNE CARTER	\$100.00	3513407000	1928 N 20TH ST	JAMES RUDIG	\$50.00
3123223000	2846 N 12TH ST	JAMES HUNTER & MARY HW	\$50.00	3513408000	1924 N 20TH ST	CORONA, FRANK	\$50.00
3123225000	2754 N 12TH ST	DERRICK CRITTENDEN	\$100.00	3513409000	1918 N 20TH ST	MANUELA TURNEY AGUILAR	\$50.00
3123227000	2764 N 12TH ST	YVONNE THOMAS TOD	\$100.00	3513513000	1816 N 18TH ST	MOHAMMAD A CHOUDRY IRREVOCAB	\$50.00
3123231100	2752 N 13TH ST	DORIS KYO SESE	\$100.00	3513522000	1815 W VINE ST	LYNEILL PIERCE	\$50.00
3123234100	2764-2766 N 13TH ST	JOHN LUSZ	\$100.00	3513531000	1811 N 18TH ST	PERRY ACQUISITIONS LLC	\$50.00
3123241000	2765-2767 N 12TH ST	JIMMY L PATE	\$100.00	3513532000	1805-1807 N 18TH ST	GWENDOLYN L CARTER	\$50.00
3123404000	2755 N 9TH ST	ROBERT E & ERMA P JONES	\$100.00	3513605110	1947 N 18TH ST	KIRK KING	\$50.00
3123414000	2833 N 9TH ST	CITY OF MILW	\$0.00	3513610000	1923 N 18TH ST	HOPEWELL MISSIONARY BAPTIST	\$50.00
3123502000	810-812 W HADLEY ST	MARK C LANDRY	\$100.00	3513611000	1919 N 18TH ST	KEVIN A KNOX	\$50.00
3129920100	2720-2722 N 13TH ST	WILLIE & SHELLEY OUSLEY	\$100.00	3513617111	1814 W VINE ST	VALERIE S REID	\$50.00
3129934100	2858-2860 N 12TH ST	DARIEN BUKANT	\$100.00	3513622100	1939 N 18TH ST	PETER YANG	\$50.00
3129942000	2851 N 12TH ST	ZACHARY L BYNUM	\$100.00	3513651000	1725 N 18TH ST	VERA L GRAVES	\$50.00
3129944000	2855-2857 N 12TH ST	JACQUELINE B KING	\$100.00	3513652000	1731 N 18TH ST	ARNITA C SANDERS	\$50.00
3129945000	2859-2861 N 12TH ST	STANLEY MORROW & CORA HW	\$100.00	3513653000	1737 N 18TH ST	CAROLYN ROWAN	\$50.00
3129947000	2903-2905 N 12TH ST	FEASHA TERRY	\$100.00	3513654000	1751 N 18TH ST	TABITHA L PERRY	\$50.00
3129956000	2901 N 11TH ST	CLEAN SLATE-MILWAUKEE INC	\$100.00	3513661000	2115 N 15TH ST	RIGII NJORGE	\$50.00
3129987100	816 W HADLEY ST	MARY A SIDDELL	\$100.00	3513671000	1301 W BROWN ST	FRANCESCA D DAWSON	\$50.00
3230016000	2601-2603 N 9TH ST	ERNEST MATTHEWS	\$100.00	3513672000	1309 W BROWN ST	VIVIAN C MEALING	\$50.00
3230017000	912-914 W CLARKE ST	CORETTA KING	\$100.00	3513673000	1317 W BROWN ST	AYESHA S AHSAN	\$50.00
3230019000	924 W CLARKE ST	CARNELL E GRANT	\$150.00	3513681000	2214 N 14TH ST	TOYA GRIFFIN	\$50.00
3230022100	2610-2612 N 10TH ST	ANDREW WRIGHT	\$100.00	3513682000	2202 N 14TH ST	KEVIN J MCKEOWN	\$50.00
3230023000	2616-2618 N 10TH ST	ANDREW WRIGHT	\$100.00	3513683000	1336 W GARFIELD AV	BRENDA J WARD	\$50.00
3230025100	2628-2632 N 10TH ST	ACTIVE PROPERTIES LLC	\$100.00	3513684000	1330 W GARFIELD AV	BURRONDI CHILDS	\$50.00
3230028000	2640-2642 N 10TH ST	LINDSAY NSP, LLC	\$100.00	3513685000	1324 W GARFIELD AV	M F SOWARD-GATFORD	\$50.00
3230044000	2556-2558 N 10TH ST	MSM INVESTMENTS LLC	\$150.00	3513686000	1316 W GARFIELD AV	MONICA M HUBBARD	\$50.00
3230048100	2576-2578 N 10TH ST	ALPHONZO JACKSON	\$100.00	3513692000	1816 N 19TH ST	THOMAS E HINES JR	\$50.00
3230049000	925-927 W CLARKE ST	MATHEW MCKNIGHT	\$100.00	3513701000	1335 W BROWN ST	WONZA CANADA	\$50.00
3230050000	921-923 W CLARKE ST	FRANCISCO RODRIGUEZ	\$100.00	3513702000	1331 W BROWN ST	THAIMARIE MONTANEZ	\$50.00
3230106100	2415-2417 N 9TH ST	ICRC HOUSING PROJECT NO 2	\$100.00	3513703000	1325 W BROWN ST	JOSEPH PAYNE TOD	\$50.00
3230108100	2423-2425 N 9TH ST	ICRC HOUSING PROJECT NO 2	\$100.00	3513711000	1306 W RESERVOIR AV	MARY ANN DAWSON	\$50.00
3230116000	2455-2457 N 9TH ST	JAMMING ENTERPRISES LLC	\$150.00	3513712000	1312 W RESERVOIR AV	CHARLISA HOLMES	\$50.00
3230118000	2465 N 9TH ST	SUGAR PINE INVESTMENTS, LLC	\$100.00	3513713000	1318 W RESERVOIR AV	THERESA LEE	\$50.00

3230206100	917 W CENTER ST	MILWAUKEE CAPITAL PROPERTIES, LLC	\$100.00	3513722100	1820 N 18TH ST	DOUGLAS TIDMORE	\$50.00
3231049100	2575-2577 N 10TH ST	ICRC HOUSING PROJECT NO 2	\$100.00	3513731000	1948 N 19TH ST	DAVID GENTRY	\$50.00
3231051000	2571 N 10TH ST	COREY KANADY	\$100.00	3513732000	1942 N 19TH ST	SHERISE D PATTERSON	\$50.00
3231055000	2553-2555 N 10TH ST	LYNDA JACKSON CONYERS	\$100.00	3513741000	1963 N 18TH ST	KWAMANE COVINGTON	\$50.00
3231060111	2533-2535 N 10TH ST	MICHAEL E SPENCER	\$100.00	3513742000	1955 N 18TH ST	VICKI R BLANCHARD	\$50.00
3231069100	1014 W WRIGHT ST	ICRC HOUSING PROJECT NO 2	\$100.00	3513751000	1739 N 19TH ST	THOMAS A GIBSON	\$50.00
3231077000	2528 N 11TH ST	CITY OF MILW	\$0.00	3513752000	1743 N 19TH ST	VICTORIA WORTHAM	\$50.00
3231078000	2532 N 11TH ST	CITY OF MILW	\$0.00	3513761000	1936 W VINE ST	LORI C PATTERSON	\$50.00
3231081000	2544-2546 N 11TH ST	CHERYL DENISE STEVENS	\$100.00	3513762000	1922 W VINE ST	TROY W JACKSON	\$50.00
3231086100	2560 N 11TH ST	DERRICK HOLMAN	\$150.00	3513771000	1935 W VINE ST	RODNEY BRADLEY	\$50.00
3231087000	2564 N 11TH ST	CITY OF MILWAUKEE	\$0.00	3513772000	1921 W VINE ST	KEVIN D BROWN	\$50.00
3231089000	2576-2578 N 11TH ST	PATRICIA GILMORE-THOMPSON	\$100.00	3513781000	1530 W FOND DU LAC AV	JEAN M MALONE	\$50.00
3231090000	1027-1029 W CLARKE ST	ELSIE M CAESAR	\$100.00	3513782000	1534 W FOND DU LAC AV	COKELLA WILSON	\$50.00
3231092000	2573-2575 N 11TH ST	SHERMAN WILLIAMS	\$100.00	3513791000	1808 N 20TH ST	KOBIE TYLER	\$50.00
3231093100	2569-2571 N 11TH ST	HELEN M THAMES	\$100.00	3513792000	1744 N 20TH ST	EDWARD A GEHRKE	\$50.00
3231096100	2557 N 11TH ST	DEANDRE BRATCHETT	\$100.00	3513802100	1350 W RESERVOIR AV	WILMA SMILEY	\$50.00
3231102000	2527-2529 N 11TH ST	TRUSTEE OF THE LANELL WHITE	\$100.00	3513811000	2239 N 14TH ST	CITY OF MILW HOUSING AUTH	\$0.00
3231103100	2523-2525 N 11TH ST	4REALTY INVESTMENT CORP	\$50.00	3513812000	2245 N 14TH ST	CITY OF MILW HOUSING AUTH	\$0.00
3231105000	2513-2515 N 11TH ST	SHARON A BINNS	\$100.00	3513821000	2018 N 16TH ST	JOHN W POWELL JR	\$50.00
3231112000	2506-2508 N 12TH ST	ROGER LOVE	\$100.00	3513822000	2022 N 16TH ST	KENNETH D JOSEPH	\$50.00
3231113000	2510-2512 N 12TH ST	MAE WILLIE BROOKS	\$100.00	3513831000	1926-1928 N 18TH ST	ALEA S BENSTON	\$50.00
3231114000	2516-2518 N 12TH ST	JIMMIE L MIXON	\$100.00	3513832000	1920 N 18TH ST	ELIZABETH DRAME	\$50.00
3231122000	2556-2558 N 12TH ST	MICHELLE A SCOGGINS	\$100.00	3513841000	1801 N 17TH ST	GWEN ARMSTRONG	\$50.00
3231125100	2572-2574 N 12TH ST	LATASHA RENEE DUPRIEST WILLIAMS	\$100.00	3513842000	1751 N 17TH ST	PAMELA OBERG-SUTTON	\$50.00
3231126000	2576-2578 N 12TH ST	THE ESTATE OF LEROY HAYWARD	\$100.00	3513851000	1720 N 18TH ST	JOY S VANG	\$50.00
3231127000	1125 W CLARKE ST	ANGELA DUNCAN	\$50.00	3513852000	1726 N 18TH ST	PENELOPE STEWART	\$50.00
3231131100	1215-1217 W CLARKE ST	LUTHER MARTIN III	\$100.00	3513853000	1730 N 18TH ST	BENTLY S TURNER	\$50.00
3231132000	1219-1221 W CLARKE ST	FOURTH ROUND HOLDINGS	\$100.00	3513854000	1738 N 18TH ST	CHANDRA Y COOPER	\$50.00
3231133100	2563 N 12TH ST	DELECHIA C BROWN	\$50.00	3513861100	1830 N 14TH ST	TERMAINE S PAYTON	\$50.00
3231134110	2557 N 12TH ST	ROBERT HARRIS	\$100.00	3513871000	1729 W BROWN ST	ARTHUR C ROBINSON	\$50.00
3231138100	2547-2549 N 12TH ST	BENNETH C ADUBA	\$100.00	3513872000	1723 W BROWN ST	THOMAS D DOCKERY	\$50.00
3231141100	2543-2545 N 12TH ST	COOPER KETTLE LTD	\$100.00	3513873000	1717 W BROWN ST	DENISE WADDY	\$50.00
3231144130	2531-2533 N 12TH ST	ICRC HOUSING PROJECT NO 2	\$100.00	3513874000	1711 W BROWN ST	DWAYNE A BOST	\$50.00
3231153110	1208-1210 W WRIGHT ST	CITY OF MILW	\$0.00	3513881000	1872 N 13TH ST	CITY OF MILW HOUSING AUTH	\$0.00
3231158000	1205-1207 W WRIGHT ST	CURTIS DEDMON	\$100.00	3513882000	1866 N 13TH ST	CITY OF MILW HOUSING AUTH	\$0.00
3231159000	1209-1211 W WRIGHT ST	SAMILDRED HALE	\$100.00	3513891000	1955 N 17TH ST	RALPH L DAVIS	\$50.00
3231160100	1215-1217 W WRIGHT ST	BENJAMIN ROGERS	\$100.00	3513892000	1945 N 17TH ST	CEDRIC D JACKSON	\$50.00
3231165130	2411-2413 N 12TH ST	ICRC HOUSING PROJECT NO 2	\$100.00	3513893000	1935 N 17TH ST	JERRY L NORTHERN	\$50.00
3231177000	2459 N 11TH ST	XAVIER WOOD	\$100.00	3513894000	1925 N 17TH ST	JENNIFER N AVERY	\$50.00
3231179100	2449-2451 N 11TH ST	RAMONA MUSTELIER	\$100.00	3513911000	2116 N 12TH ST	CITY OF MILW HOUSING AUTH	\$0.00
3231181110	2437 N 11TH ST	LEE CHANG	\$100.00	3513921000	1708 W VINE ST	CITY OF MILW HOUSING AUTH	\$0.00
3231185100	2415-2417 N 11TH ST	ICRC HOUSING PROJECT NO 1	\$100.00	3513931000	1623 W VINE ST	CITY OF MILW HOUSING AUTH	\$0.00
3231188100	2403-2405 N 11TH ST	ICRC HSG PROJECT NO 2 LTD	\$100.00	3513941000	1820 N 19TH ST	CHRISTY A. MONTGOMERY	\$50.00
3231193000	2404 N 12TH ST	MIRACLE HANDS LLC	\$100.00	3513942100	1826 N 19TH ST	GEORGE E LEWIS	\$50.00
3231197000	2420-2422 N 12TH ST	DEREK L BROWN	\$100.00	3513951100	1804 N 19TH ST	ANTHONY HIGGINS	\$50.00
3231198100	2426-2428 N 12TH ST	ICRC HOUSING PROJECT NO 1	\$100.00	3513952000	1810 N 19TH ST	SHEILA M JEFF	\$50.00
3231204000	2448 N 12TH ST	WISCONSIN INVESTMENTS LLC	\$100.00	3513961000	1840 N 18TH ST	KERRY L WIEDEMANN	\$50.00
3231205100	2454 N 12TH ST	MARTHA J GRAY	\$100.00	3513962000	1834 N 18TH ST	RAY S PERINE	\$50.00
3231213000	2478 N 12TH ST	DURA BOONE & LILA H W	\$100.00	3513971000	1910 N 19TH ST	CYNTHIA FARSEE	\$50.00
3231214000	1037 W WRIGHT ST	1037 1037A W WRIGHT STREET	\$100.00	3513972000	1904 N 19TH ST	SONYA D BUTLER TRUSTEE	\$50.00
3231215100	1031 W WRIGHT ST	JANTIRA NAKHAPAKRON	\$100.00	3513981110	1809 N 19TH ST	SHANETTE FAILS	\$50.00
3231223100	2471-2473 N 10TH ST	DEBRA JORDAN	\$100.00	3513985100	1951 N 19TH ST	KATHLEEN D WALLACE	\$50.00
3231233100	2435-2437 N 10TH ST	ICRC HOUSING PROJECT NO 2	\$100.00	3513995000	1844 N 14TH ST	MICHAEL NEAL	\$50.00
3231236100	2427-2429 N 10TH ST	ICRC HOUSING PROJECT NO 1	\$100.00	3514001000	2005 N 15TH ST	JOSE ROBINSON	\$50.00
3231238100	2415-2417 N 10TH ST	ICRC HOUSING PROJECT NO 1	\$100.00	3514002000	1961 N 15TH ST	LARRY ROBERSON	\$50.00
3231240100	2405-2407 N 10TH ST	ICRC HOUSING PROJECT NO 1	\$100.00	3514005000	1806 N 18TH ST	DERICK C JENKINS	\$50.00
3231243100	2402-2404 N 11TH ST	ICRC HOUSING PROJECT NO 1	\$100.00	3514011000	1719 N 18TH ST	IVERSON WHITE	\$50.00
3231245100	2410-2412 N 11TH ST	ICRC HOUSING PROJECT NO 1	\$100.00	3514025000	1335 W LLOYD ST	KEVIN B PUMPHREY	\$50.00
3231247110	2416-2418 N 11TH ST	ICRC HOUSING PROJECT NO 2	\$100.00	3514027000	1329 W LLOYD ST	GABRIEL L MCKINNEY	\$50.00
3231263100	2373-2375 N 10TH ST	ICRC HOUSING PROJECT NO 2	\$100.00	3514039000	2024 N 13TH ST	AFRIKA K. HUGHES	\$50.00
3231265000	2363-2365 N 10TH ST	MILWAUKEE COMMUNITY SERVICE	\$100.00	3515021000	1802 N 13TH ST	CITY OF MILWAUKEE	\$0.00
3231267000	2353-2355 N 10TH ST	SHANICE CURRIE	\$100.00	3515031000	1938 N 19TH ST	TWYLA JAMES	\$50.00
3231268000	2349 N 10TH ST	KEITH R WILBURN	\$100.00	3520730111	1815 N 11TH ST	SARAH A RILEY	\$50.00
3231269100	2345-2347 N 10TH ST	FRED LAWRENCE	\$100.00	3521771000	1725 N 12TH ST	LAWRENCE SUMNER	\$50.00
3231308112	2375-2377 N 11TH ST	ICRC HOUSING PROJECT NO 2	\$100.00	3521804100	1937 N 14TH ST	BOBBY W CULLIN	\$50.00
3231333100	2324-2326 N 12TH ST	ICRC HOUSING PROJECT NO 1	\$100.00	3521806100	1925 N 14TH ST	LOREEN L LASLEY	\$50.00
3231335100	2332-2334 N 12TH ST	ICRC HOUSING PROJECT NO 1	\$100.00	3521809120	1915 N 14TH ST	PAK RENTAL & CONSTRUCTION	\$100.00
3231336000	2340 N 12TH ST	DNA ENTERPRISES INC.	\$50.00	3521810000	1911 N 14TH ST	LINDA M MEDINA	\$50.00
3231337100	2346-2348 N 12TH ST	ICRC HOUSING PROJECT NO 1	\$100.00	3521827000	1932 N 15TH ST	KIM ANTHONY ROBINSON	\$50.00
3231339100	2354-2356 N 12TH ST	ICRC HOUSING PROJECT NO 1	\$100.00	3521828000	1938 N 15TH ST	AAK INVESTMENTS LLC	\$50.00
3231341100	2362-2364 N 12TH ST	ICRC HOUSING PROJECT NO 1	\$100.00	3521829100	1942 N 15TH ST	ZELLE WEBB	\$50.00
3231351000	2361 N 12TH ST	DESHAWN TAE GRIFFIN	\$100.00	3521859110	1512 W FOND DU LAC AV	LAFAYETTE J EMMONS	\$50.00
3231353100	2353-2355 N 12TH ST	RONALD THOMAS	\$100.00	3521861100	1522 W FOND DU LAC AV	EDDIE HAIRE	\$50.00
3231405000	2367 N 8TH ST	CITY OF MILWAUKEE	\$0.00	3521861210	1939 N 15TH ST	JERRY WINDHOM	\$50.00
3231407000	2355 N 8TH ST	CITY OF MILWAUKEE	\$0.00	3521863111	1947 N 15TH ST	CEDRIC H GARNER	\$50.00
3231409100	2345 N 8TH ST	AZIZ RAJI DBA CENTRAL REALTY GROU	\$100.00	3521871100	1959 N 15TH ST	MICHAEL A GIPSON	\$50.00
3231414000	2323 N 8TH ST	PIONEER HOME REALITY LLC	\$100.00	3521879100	2009 N 15TH ST	DONNA PIERCE	\$50.00
3231424000	2322 N 9TH ST	CALVIN PLUMMER	\$100.00	3521902111	1510 W LLOYD ST	TERRANCE WILLIAMS	\$50.00
3231425000	2328 N 9TH ST	TONY PAIGE	\$100.00	3521904000	1560 W LLOYD ST	KATHIE M WALKER	\$50.00
3231428000	2338 N 9TH ST	VIVIAN L BOYD	\$100.00	3521905000	1520 W LLOYD ST	MICHELLE D BRICE	\$50.00
3231430000	2350 N 9TH ST	SERENE OASIS RENTALS LLC	\$100.00	3521916112	2122 N 16TH ST	KENNETH MILES	\$50.00
3231432100	2358-2360 N 9TH ST	BARBARA J BLUE	\$100.00	3521923100	2205 N 15TH ST	KEITH CARRINGTON	\$50.00
3231434100	2368-2370 N 9TH ST	RESIDENTIAL PROPERTIES RESOURCES I	\$100.00	3521927100	2204 N 16TH ST	ELOISE L JOHNSON	\$50.00
3231441000	2465-2467 N 8TH ST	JOAN L THIEL	\$100.00	3521937000	2233 N 15TH ST	THA'LIZA S BROWN	\$50.00
3231446000	2439 N 8TH ST	QUINCY TRIGGS	\$100.00	3521939000	2232 N 16TH ST	DEBORAH L MARTIN	\$50.00
3231448000	2429 N 8TH ST	COREY FANCHER	\$100.00	3521944100	2243 N 15TH ST	DWIGHT GRAHAM	\$50.00
3231451000	2413 N 8TH ST	ALLEN F & SHIRLEY M BARTEE	\$100.00	3521958100	2259 N 14TH ST	TOMMY HOPKINS	\$50.00
3231452000	2407 N 8TH ST	J&L REALTORS CORP	\$100.00	3521968110	2250 N 15TH ST	2250 VENTURES LLC	\$50.00
3231453100	2401-2403 N 8TH ST	DEVONIALO D SIMMONS	\$100.00	3521976100	2228 N 15TH ST	IOLA A NELSON	\$50.00
3231456000	2402 N 9TH ST	AMENA CAPITAL GROUP LLC &	\$100.00	3521996000	2127 N 14TH ST	MACK M JOHNSON	\$50.00
3231458000	2412-2414 N 9TH ST	ABDI K ALI	\$100.00	3521999111	2117 N 14TH ST	DYANE ADAMS SINCLAIR	\$50.00
3231463000	2438-2440 N 9TH ST	DECENT HOUSING FOR DECENT LIVING	\$100.00	3522005100	2106 N 15TH ST	DIAN GREEN	\$50.00
3231464000	2444-2446 N 9TH ST	PERSEPHONE L WARD	\$100.00	3522006000	2106 N 15TH ST	DIAN GREEN	\$50.00
3231465000	2450 N 9TH ST	GARTH REALTY LLC	\$150.00	3522010000	2132 N 15TH ST	CORNELL L HAYES	\$50.00
3231466100	2456-2458 N 9TH ST	ICRC HOUSING PROJECT NO 2	\$100.00	3522026100	1304 W GARFIELD AV	NAPEWTER MCBROOM	\$50.00
3231468100	2464-2466 N 9TH ST	ICRC HOUSING PROJECT NO 2	\$100.00	3522037000	2210 N 14TH ST	DOROTHY J WASHINGTON	\$50.00
3231473000	2571-2573 N 8TH ST	MICHELE M SIMPSON	\$150.00	3522105111	2225 N LINDSAY ST	BEN E JOHNSON & MARLENE E HW	\$50.00
3231476000	2557 N 8TH ST	STEPHEN F THIEL	\$150.00	3522118110	2207 N LINDSAY ST	JAVIER N HERNANDEZ	\$50.00

3231478000	2545 N 8TH ST	GLEN GOLLIDAY	\$100.00	3522121100	2222 N 10TH ST	RONALD HOWARD	\$50.00
3231480000	2535 N 8TH ST	ROBERT FERGUSON	\$100.00	3522156000	2151 N LINDSAY ST	YUSUF DAHL	\$50.00
3231481000	2529-2531 N 8TH ST	NOLAND A MCLAURIN	\$100.00	3522158100	2145-2147 N LINDSAY ST	PATRICIA SNUGGS	\$50.00
3231488100	814 W WRIGHT ST	LINDSAY NSP LLC	\$100.00	3522188100	1103 W GARFIELD AV	TRASUS T WRIGHT	\$50.00
3231491100	2514-2516 N 9TH ST	ICRC HOUSING PROJECT NO 2	\$100.00	3522194100	2133 N 11TH ST	CONNIE G LEFLORE	\$50.00
3231497000	2544-2546 N 9TH ST	FOSTER ADKINS	\$100.00	3522198000	2113 N 11TH ST	ELIZABETH M MARTIN	\$50.00
3231504100	2572 N 9TH ST	VILLAGE MINISTRIES INC	\$100.00	3522200100	2113 N 11TH ST	DEANNA R ANDREWS	\$50.00
3231517000	2629-2631 N 8TH ST	ALSTON JOHNSON	\$50.00	3522701000	1105 W LLOYD ST	ODELL WARD	\$50.00
3231519100	2617-2619 N 8TH ST	GREGORY SARNSTROM	\$100.00	3522702000	1115 W LLOYD ST	ARTHUR L KATHERINE SR	\$50.00
3231523000	812-814 W CLARKE ST	ALEX HORTMAN JR	\$100.00	3522703000	1125 W LLOYD ST	DERIAS L CROFT &	\$50.00
3231526100	2612 N 9TH ST	WILLIAM E ROBBINS	\$100.00	3522704000	1135 W LLOYD ST	MELVIN BROOKS	\$50.00
3231527000	2616-2618 N 9TH ST	HORACE & UNEEDA TUCKER	\$100.00	3522705100	2034 N 12TH ST	HARRY L PATTERSON &	\$50.00
3231531100	2640 N 9TH ST	LISA MICHELE JENNINGS	\$100.00	3522707100	2020 N 12TH ST	DIANA MOORE	\$50.00
3231537000	2670 N 9TH ST	CITY OF MILW	\$0.00	3522708000	1136 W BROWN ST	BILLY & DIANE GOODRUM	\$50.00
3231908100	2513-2515 N 9TH ST	CITY OF MILWAUKEE	\$0.00	3522709000	1126 W BROWN ST	MARIE HELLENE BRITT-SHARPE	\$50.00
3231909000	2509-2511 N 9TH ST	MARQUISHA WASHINGTON	\$100.00	3522710000	1116 W BROWN ST	BILLY GOODRUM	\$50.00
3231915100	2518 N 10TH ST	DOSSW JONES OR MAGNOLIA	\$100.00	3522711000	1104 W BROWN ST	HARRY L PATTERSON	\$50.00
3231920000	2532-2534 N 10TH ST	JAMES HONEYSUCKER	\$100.00	3522712000	2015 N 11TH ST	MARGIE HENDRICKS	\$50.00
3239987000	2505-2507 N 9TH ST	ANCHOR PROPERTIES LLC	\$100.00	3522713000	2025 N 11TH ST	ROY H COBBS	\$50.00
3240002100	1627-1629 W WRIGHT ST	EDDIE MAE MARTIN	\$200.00	3522714000	2035 N 11TH ST	SAMMIE MICKENS &	\$50.00
3240138100	2391-2393 N 14TH ST	CHARLES D CALLIER	\$100.00	3522721000	2210 N 15TH ST	NORMA J HUGHES	\$50.00
3240154000	2327-2329 N 14TH ST	CITY OF MILWAUKEE	\$0.00	3522722000	2216 N 15TH ST	DERRIC SIMMONS	\$50.00
3240155000	2323-2325 N 14TH ST	OSCAR HARE JR	\$100.00	3522723000	2222 N 15TH ST	JANICE M PATTERSON	\$50.00
3240169100	2324 N 15TH ST	NATHAN JAMES LIFE EST	\$50.00	3522731000	2209 N 14TH ST	KEITH MCALISTER	\$50.00
3240173000	2344 N 15TH ST	DORIS SUMMERVILLE	\$100.00	3522732000	2215 N 14TH ST	JOY A MOORE	\$50.00
3240180000	2364-2366 N 15TH ST	JIMELL WILLIAMS	\$100.00	3522733000	2221 N 14TH ST	PATRICIA A FITTEN	\$50.00
3240182000	2378 N 15TH ST	SOLUTIONSINVESTED LLC	\$50.00	3522734000	2227 N 14TH ST	TYNISHA L MCWRIGHT	\$50.00
3240407100	2620-2622 N 15TH ST	PEARLIE M BARNES	\$100.00	3522741000	1115 W GARFIELD AV	PETER A VELIKANOV	\$50.00
3240411100	2631 N 15TH ST	ANNIE MAE WEBB	\$100.00	3522751000	2152 N 11TH ST	YUSUF S DAHL	\$50.00
3240413000	2621-2623 N 15TH ST	OTHA L SMITH	\$100.00	3522752000	2146 N 11TH ST	REQUIEL L RUCKER	\$50.00
3240417000	2628-2630 N 16TH ST	LARRY WINDHOM	\$100.00	3522761000	1928 N 15TH ST	WILLIE D CRAWLEY	\$50.00
3240505000	2654 N 15TH ST	CITY OF MILW	\$0.00	3522762000	1920 N 15TH ST	KENNETH J BLACKSHIRE	\$50.00
3240506000	2655 N 15TH ST	COPPER KETTLE LTD	\$100.00	3522763000	1916 N 15TH ST	MALISSA D COSEY	\$50.00
3240605100	1721-1723 W MEINECKE AV	MOUNT CARMEL MISSIONARY	\$100.00	3522771000	2135 N LINDSAY ST	JOE DAHL AKA YUSUF DAHL	\$50.00
3240608000	2367-2369 N 17TH ST	LENEAL C HARRIS	\$100.00	3522781000	2139 N 14TH ST	GEORGE W BULLOX	\$50.00
3240611000	2359-2361 N 17TH ST	JM-JBSC FAMILY LIMITED PARTN	\$100.00	3522782000	2149 N 14TH ST	OLADELE O IBITOYE	\$50.00
3240617100	2335-2337 N 17TH ST	SHARON NORWOOD	\$150.00	3522783000	2201 N 14TH ST	MICHELLE LEE	\$50.00
3240619000	2327 N 17TH ST	CITY OF MILW	\$0.00	3522811000	2229 N 15TH ST	CHARLES W WEST	\$50.00
3240632100	2328-2332 N 18TH ST	SARAH L MCCULLUM	\$100.00	3522812000	2221 N 15TH ST	SHEILA LANDRY	\$50.00
3240636000	2346 N 18TH ST	HEALING HEARTS & HELPING	\$100.00	3522821000	1851 N 14TH ST	DANIEL LACY	\$50.00
3240638000	2354 N 18TH ST	GEOFFREY A STERN	\$100.00	3522822000	1901 N 14TH ST	MARCEL BURROUGH	\$50.00
3240639000	2358 N 18TH ST	WALTER WASHINGTON	\$100.00	3522823100	1905 N 14TH ST	MCARTHUR LEFLORE	\$50.00
3240650000	1605-1607 W MEINECKE AV	AFC PROPERTIES	\$100.00	3522824100	1909 N 14TH ST	CITY OF MILWAUKEE	\$0.00
3240651000	1601-1603 W MEINECKE AV	NATHAN SHORTER JR	\$100.00	3522841000	2130 N 12TH ST	WILLIE E GARRISON II	\$50.00
3240653111	2355 N 16TH ST	RODRICK GREEN	\$100.00	3522842000	2136 N 12TH ST	RENEE TAYLOR	\$50.00
3240656100	2343-2345 N 16TH ST	MARA P WADE	\$100.00	3522843000	2140 N 12TH ST	TANISHA WATKINS	\$50.00
3240658000	2335-2337 N 16TH ST	MOHAMMED WALIUR RAHMAN	\$100.00	3522844000	2146 N 12TH ST	CITY OF MILW HOUSING AUTH	\$0.00
3240672000	2326-2328 N 17TH ST	CITY OF MILWAUKEE	\$0.00	3522845000	2150 N 12TH ST	CITY OF MILW HOUSING AUTH	\$0.00
3240677000	2352 N 17TH ST	ROY L WILLIAMS	\$100.00	3522851000	1825 N 12TH ST	CITY OF MILW HOUSING AUTH	\$0.00
3240685100	2423-2425 N 16TH ST	MARIE GORDON	\$100.00	3522852000	1829 N 12TH ST	CITY OF MILW HOUSING AUTH	\$0.00
3240688100	2411-2413 N 16TH ST	AARDVARK PROPERTIES LLC	\$100.00	3522861100	2114 N 16TH ST	JOSIE L VEAL	\$50.00
3240689000	1606-1608 W MEINECKE AV	FABIO F RIBEIRO	\$100.00	3522875000	2142 N 15TH ST	ANNIE P ROBINSON	\$50.00
3240690000	1612-1614 W MEINECKE AV	TYRONE SIMMONS	\$100.00	3522876000	2206 N 15TH ST	TRACY REED	\$50.00
3240697100	2426-2428 N 17TH ST	NELLIE JONES	\$100.00	3620201000	1656 N MAYFLOWER CT	ROSIE M RASH	\$50.00
3240704100	1727 W WRIGHT ST	COPPER KETTLE LTD LP	\$100.00	3620202000	1654 N MAYFLOWER CT	ANJANETTE R PARKER	\$50.00
3240706000	1717-1719 W WRIGHT ST	BETTY L MITCHELL	\$100.00	3620203000	1652 N MAYFLOWER CT	1652 N MFC LLC	\$50.00
3240716000	2429-2431 N 17TH ST	MOHAMMAD A CHOUDRY IRREVOCAB	\$100.00	3620204000	1650 N MAYFLOWER CT	MARLENE LILLIE RUSSELL	\$50.00
3240717000	2425-2427 N 17TH ST	CLARA KIRK	\$100.00	3620205000	1648 N MAYFLOWER CT	DIANE SPENCE	\$50.00
3240718000	2419-2421 N 17TH ST	ANNIE WADE	\$100.00	3620206000	1646 N MAYFLOWER CT	DANA P LEWIS	\$50.00
3240719000	1700-1702 W MEINECKE AV	JEROME L CURRY SR	\$150.00	3620207000	1644 N MAYFLOWER CT	JOYCE D LEWIS	\$50.00
3240721100	1708-1710 W MEINECKE AV	FRED JEFFERSON	\$100.00	3620208000	1642 N MAYFLOWER CT	TERRI L YOUNG TOD	\$50.00
3240729110	2416-2418 N 18TH ST	DANIELLE CHIPLEY	\$150.00	3620209000	1640 N MAYFLOWER CT	1640 N MFC LLC	\$50.00
3240737000	2454-2456 N 18TH ST	TIMOTHY MCCOLLUM	\$100.00	3620210000	1638 N MAYFLOWER CT	ROZENE T BARBER	\$50.00
3240813100	2638-2640 N 17TH ST	DDE REALTY LLC	\$100.00	3620211000	1636 N MAYFLOWER CT	LINDA WARREN	\$50.00
3240819000	2612-2614 N 17TH ST	TOMMIE WOODS	\$100.00	3620212000	1634 N MAYFLOWER CT	MARY JENKINS	\$50.00
3240820000	2606-2608 N 17TH ST	KEYS 2 THE CITY INVESTMENTS	\$100.00	3620213000	1632 N MAYFLOWER CT	RUBY B STALLING	\$50.00
3240821000	1624 W CLARKE ST	BARBARA A THOMPSON	\$100.00	3620214000	1630 N MAYFLOWER CT	ANDRE PARKER	\$50.00
3240823100	1616 W CLARKE ST	VERA L REED	\$50.00	3620215000	1628 N MAYFLOWER CT	AGNES REVELS	\$50.00
3240825000	1608 W CLARKE ST	PHILANDERS E MARTIN SR	\$100.00	3620216000	1626 N MAYFLOWER CT	DEBRA SCHNEIDER	\$50.00
3240826100	2601-2605 N 16TH ST	PHILANDERS E MARTIN SR	\$200.00	3620217000	1624 N MAYFLOWER CT	TERRI L YOUNG TOD	\$50.00
3240831000	2633 N 16TH ST	DORETHA ATKINS	\$100.00	3620218000	1622 N MAYFLOWER CT	TROY REESE	\$50.00
3240832100	2639 N 16TH ST	DORETHA ATKINS	\$100.00	3620219000	1620 N MAYFLOWER CT	RODNEY YOUNG	\$50.00
3240834100	2649-2653 N 16TH ST	TAYLOR CHIU	\$50.00	3620220000	1618 N MAYFLOWER CT	MICHAEL J WILKERSON	\$50.00
3240836000	2655-2657 N 16TH ST	MIGUEL SALDIVAR	\$100.00	3620237000	1617 N MAYFLOWER CT	SHIRLEY J TRUSS	\$50.00
3240848000	2658-2660 N 18TH ST	KETURA WISDOM	\$100.00	3620238000	1619 N MAYFLOWER CT	TROY L REESE	\$50.00
3240850000	2650-2652 N 18TH ST	TAWANDA HALL	\$100.00	3620239000	1621 N MAYFLOWER CT	DOROTHY L SMITH	\$50.00
3240854000	2634 N 18TH ST	ANGUIQUE L JONES	\$100.00	3620240000	1623 N MAYFLOWER CT	ROSA L DILLARD	\$50.00
3240855000	2630 N 18TH ST	VRE INVESTMENTS LLC	\$100.00	3620241000	1625 N MAYFLOWER CT	TROY REESE	\$50.00
3240856100	2624 N 18TH ST	RCBC INVESTMENTS LLC	\$100.00	3620242000	1627 N MAYFLOWER CT	RODNEY YOUNG	\$50.00
3240864000	1704-1706 W CLARKE ST	HENRY JAMES KING	\$100.00	3620243000	1629 N MAYFLOWER CT	SARAH W SHERRORD	\$50.00
3240865000	1700-1702 W CLARKE ST	LEESA NELSON	\$100.00	3620244000	1631 N MAYFLOWER CT	MATTHEW P ADAMCZYK	\$50.00
3240871000	2643 N 17TH ST	CITY OF MILWAUKEE	\$0.00	3620245000	1633 N MAYFLOWER CT	YOLANDA C RAINGE	\$50.00
3240872000	2647 N 17TH ST	AARDVARK PROPERTIES LLC	\$100.00	3620246000	1635 N MAYFLOWER CT	DELORES HUDNALL	\$50.00
3240874000	2655 N 17TH ST	JAMES T CLARK & LAQUETA HW	\$100.00	3620247000	1637 N MAYFLOWER CT	TROY REESE	\$50.00
3240875000	2659-2661 N 17TH ST	CLIFTON H POPE JR	\$100.00	3620248000	1639 N MAYFLOWER CT	BRONZEVILLE ENTERPRISES INC	\$50.00
3240881000	1821-1823 W CENTER ST	DIVON A MITCHELL	\$100.00	3620249000	1641 N MAYFLOWER CT	TROY L REESE	\$50.00
3240884000	2654 N 19TH ST	CITY OF MILW	\$0.00	3620250000	1643 N MAYFLOWER CT	NADIYAH F JOHNSON	\$50.00
3240886100	2646 N 19TH ST	OTIS GREEN JR	\$100.00	3620251000	1645 N MAYFLOWER CT	MICHAEL S CRAWFORD	\$50.00
3240888000	2638 N 19TH ST	JAQUAN CLAYTON	\$100.00	3620252000	1647 N MAYFLOWER CT	MASIKA MCCORMICK	\$50.00
3240891000	2628 N 19TH ST	JAMES HANNON	\$100.00	3620253000	1649 N MAYFLOWER CT	TROY REESE	\$50.00
3240901000	1808 W CLARKE ST	BARBARA J BELL LIV TR D7/23/	\$100.00	3620254000	1651 N MAYFLOWER CT	NESHA G REESE	\$50.00
3240903200	1802 W CLARKE ST	BARBARA J BELL	\$100.00	3620255000	1653 N MAYFLOWER CT	LEO HARDY SR	\$50.00
3240909000	2639-2641 N 18TH ST	KAREEM MILLER	\$100.00	3620256000	1655 N MAYFLOWER CT	MARVA BLAZE	\$50.00
3240910000	2643-2645 N 18TH ST	DELSEY RUCKER	\$100.00	3630046100	1643 N 15TH ST	ANNE B HEGWOOD	\$50.00
3240917100	1917-1919 W CENTER ST	MATHEW & CALENA MC KNIGHT	\$100.00	3630744111	1644 N 20TH ST	MARK T MOHR	\$50.00
3240932000	2618 N 20TH ST	BETTY CRAWFORD	\$100.00	3633251000	1647 N 16TH ST	KENNETH C MCGHEE	\$50.00
3240933000	1932-1934 W CLARKE ST	PERSEPHONE L WARD	\$100.00	3633260000	1646 N 17TH ST	ODELL B JOHNSON	\$50.00
3240935000	1930 W CLARKE ST	TILLAMOOK ROCK LLC	\$100.00	3633321000	1808 W WALNUT ST	HOUSING AUTHORITY OF THE	\$50.00

3240936000	1924-1926 W CLARKE ST	CITY OF MILWAUKEE	\$0.00	3242401100	1401 W CENTER ST	IBRAHIM MAHMOUD	\$0.00
3240937000	1918-1920 W CLARKE ST	ROBIN D BOBO	\$100.00	3113110100	2870 N TEUTONIA AV	2870 N TEUTONIA AVENUE LLC	\$0.00
3240938000	1912 W CLARKE ST	CITY OF MILWAUKEE	\$0.00	3119978100	1432 W LOCUST ST	BACHAN SINGH	\$0.00
3240939000	1908 W CLARKE ST	CITY OF MILWAUKEE	\$0.00	3230209100	905 W CENTER ST	CENTER FUEL LLC	\$0.00
3240945000	2627-2629 N 19TH ST	STEVEN BARFIELD	\$100.00	3240839100	1711 W CENTER ST	MACKE REE HENDERSON	\$0.00
3240956100	1905-1907 W CLARKE ST	LARRY D WHITE	\$100.00	3249870100	1341 W CENTER ST	NIRMAN LLC	\$0.00
3240957000	1909 W CLARKE ST	WATSON, HENRY & OPHELIA	\$150.00	3100454100	2008 W CENTER ST	BACHAN SINGH	\$0.00
3240963100	2566-2568 N 20TH ST	RICHANDA PROCTOR	\$100.00	3242425100	1525 W CENTER ST	FAITH HARVEST OUTREACH	\$0.00
3240964000	2560 N 20TH ST	YVONNE D LISTON TOD	\$100.00	3129923100	1210 W CENTER ST	TERRY R WILSON	\$0.00
3240967100	2548 N 20TH ST	DARYL A PARKER	\$100.00	3110210000	2731-2735 N TEUTONIA AV	CITY OF MILW	\$0.00
3240975100	1932-1934 W WRIGHT ST	CARL GREGORY	\$100.00	3241401000	2378 N TEUTONIA AV	RODNEY ANDERSON	\$0.00
3240977110	1924 W WRIGHT ST	U S BANK TRUST	\$100.00	3242416000	1501 W CENTER ST	ASHLEYS QUE LLC	\$0.00
3240979000	1916-1918 W WRIGHT ST	LINDA WHEELER	\$100.00	3610975110	1130 W WALNUT ST	SPEED QUEEN BAR-B-Q INC	\$0.00
3240980000	1914 W WRIGHT ST	PRISCILLA GARCIA	\$100.00	3122423000	1008 W CENTER ST	CORINE WILSON	\$0.00
3240989100	2541 N 19TH ST	JIMMY L DURANT	\$150.00	3240882000	1829-1835 W CENTER ST	F & P PROPERTIES	\$0.00
3240993000	2555-2557 N 19TH ST	ISHA S KUSOW	\$100.00	3120525110	822 W CENTER ST	LEVERINGSTON, BURNELL & MARY	\$0.00
3240994000	2559-2561 N 19TH ST	MARTENZIE BARNETT & OLA M	\$100.00	3231507100	2675 N 8TH ST	BOBBY DUPREE	\$0.00
3240997000	1805-1807 W CLARKE ST	YOLANDA L LEWIS	\$100.00	3241404000	1309 W MEINECKE AV	MAURICE D BRYANT	\$0.00
3240999000	1815-1817 W CLARKE ST	ODYSSUS HENRY	\$100.00	3242028100	2481 N TEUTONIA AV	LAMARIS MAYS	\$0.00
3241003100	2568 N 19TH ST	JAMMARR R ALEXANDER	\$100.00	3511635000	1823 N 19TH LA	DAVID STEWART	\$0.00
3241004000	2564 N 19TH ST	RICHARD J QUARLES	\$50.00	3630729100	1834 W WALNUT ST	ARTHUR A OLSON	\$0.00
3241005000	2558 N 19TH ST	CHARLES E WARD	\$100.00	3112061000	1621 W HADLEY ST	ILO CORPORATION	\$0.00
3241006000	2554 N 19TH ST	LILLIE M WINGO, BRENDA WARD,	\$50.00	3121445000	2859-2861 N 9TH ST	ROSA CRUZ	\$100.00
3241007000	2550-2552 N 19TH ST	WILLIE J TUCKER	\$100.00	3122402000	934-936 W CENTER ST	934 CENTER STREET LLC	\$0.00
3241013000	2526 N 19TH ST	ANDRE HOPSON	\$100.00	3123106000	2732 N 11TH ST	TYRONE GREEN	\$50.00
3241017100	1828 W WRIGHT ST	JONES JUDY	\$50.00	3512629100	1726 W LLOYD ST	DYKEMAN PROPERTIES 1726 LLC	\$0.00
3241029100	2531-2533 N 18TH ST	JAMES FERGUSON	\$100.00	3520781100	1801-1803 N 12TH ST	PLANN B LLC	\$0.00
3241037000	2567 N 17TH ST	TAYLOR CHIU	\$100.00	3610984110	1210-1218 W WALNUT ST	MT SINAI COMMUNITY	\$0.00
3241040000	2579 N 17TH ST	AREDELL PROPERTY MGMT LLC	\$100.00	3240879000	1813-1815 W CENTER ST	INTERNATIONAL FREE &	\$0.00
3241041000	1715 W CLARKE ST	SHERRY D CAMPBELL	\$100.00	3512692000	1836 W FOND DU LAC AV	ADAMS GARDEN PARK LLC	\$0.00
3241057000	2526-2528 N 18TH ST	RED ARROW DEVELOPMENT INC	\$100.00	3520001000	2143-2157 N 12TH ST	WILLIAMSON HOLDINGS LLC	\$100.00
3241058000	2522-2524 N 18TH ST	EVELYN P TERRY TOD	\$100.00	3110232100	2739 N 15TH ST	MRM NORTH CAMPUS INC	\$0.00
3241060100	1728-1730 W WRIGHT ST	GLORIA J KILLINGWORTH	\$100.00	3113203000	2803 N TEUTONIA AV	LAURIE LOWE HENDERSON	\$0.00
3241061100	1732-1734 W WRIGHT ST	WILLIE L ESTES	\$100.00	3512107110	2240-2242 N 17TH ST	WALNUT WAY CONSERVATION	\$100.00
3241067100	1708-1710 W WRIGHT ST	DEONTE L ROGERS	\$100.00	3522601110	600 W WALNUT ST	HG WALNUT LLC	\$0.00
3241069100	1702 W WRIGHT ST	RESIDENTIAL PROPERTIES	\$100.00	3522602000	1730 N 7TH ST	THE SALVATION ARMY	\$0.00
3241079100	2551-2553 N 17TH ST	RILEY DOTSON	\$100.00	3522912000	650 W RESERVOIR AV	HOUSING AUTHORITY CITY	\$0.00
3241081000	2559-2561 N 17TH ST	JAMES M RUDIG	\$100.00	3620395100	619 W WALNUT ST	SOJOURNER FAMILY PEACE	\$0.00
3241084000	1613 W CLARKE ST	TRACY R INGRAM	\$100.00	3630708111	1700-1728 W WALNUT ST	THE PROVINCE OF ST JOSEPH	\$0.00
3241085000	1617 W CLARKE ST	RICKITA CANNON	\$100.00	3630733000	1910-1912 W WALNUT ST	NEW JERUSALEM PREPARATION AND V	\$0.00
3241087130	2576 N 17TH ST	HOUSES INCORPORATED	\$100.00	3113505000	2718 N 18TH ST	NEW VILLAGE I LLC	\$50.00
3241089000	2568 N 17TH ST	LONNIE TUCKER	\$100.00	3249922100	2545 N TEUTONIA AV	TRENT J MOORE D D S	\$0.00
3241094000	2546 N 17TH ST	DORIS C JOHNSON	\$100.00	3510916100	1626 W FOND DU LAC AV	Ragga Holdings LLC	\$0.00
3241095100	2542-2544 N 17TH ST	HENRY SHARKEY	\$100.00	3515011000	1919-1935 W NORTH AV	SHAFI ENTERPRISES LLC	\$0.00
3241113100	2521-2523 N 16TH ST	REOLA NASH & LILLIAN HERRON	\$100.00	3123203111	2824 N 13TH ST	FAMILY PROPERTIES II LLC	\$0.00
3241116100	2535 N 16TH ST	JAMES M RUDIG	\$100.00	3112097000	2767-2769 N 16TH ST	JOHNNIE HENDERSON	\$100.00
3241117100	2541 N 16TH ST	ATLANTIS PROPERTIES LLC	\$100.00	3231202100	2440 N 12TH ST	CURTIS POOLE	\$200.00
3241121100	2555 N 16TH ST	TUAN A NGUYEN	\$100.00	3240416100	2624-2626 N 16TH ST	VERDELLA HARVEY	\$100.00
3241205000	1310 W CLARKE ST	CARRIE B JOHNSON	\$100.00	3241101000	2518 N 17TH ST	EMIR ENTERPRISES LLC	\$50.00
3241314110	2406-2408 N 16TH ST	WONCILLE GRIFFIN	\$100.00	3633311000	1610-1646 N 14TH ST	CITY OF MILWAUKEE	\$0.00
3241322000	2440 N 16TH ST	ANNNDREA C WADE	\$100.00	3121202100	929 W HADLEY ST	BISHOP P J HENDERSON, W E	\$0.00
3241328000	2371-2373 N 15TH ST	NOGA I INVESTMENTS LLC	\$100.00	3121203000	933 W HADLEY ST	CHRIST TEMPLE CHURCH OF GOD	\$0.00
3241330100	2363 N 15TH ST	BRENDA PORTER	\$100.00	3240661000	2319 N 16TH ST	NORTH AVENUE GALST LLC	\$0.00
3241332100	2355 N 15TH ST	DOMINIQUE S MCKINNEY	\$100.00	3240670100	2320 N 17TH ST	NORTH AVENUE GALST LLC	\$0.00
3241333100	2351 N 15TH ST	CAROLYN A BELL	\$100.00	3240691100	1616 W MEINECKE AV	MOUNT CARMEL MISSIONARY	\$0.00
3241339100	2338-2340 N 16TH ST	DENISE L GAINES	\$100.00	3240693110	1630 W MEINECKE AV	MOUNT CARMEL MISSIONARY	\$0.00
3241405000	2372 N TEUTONIA AV	BRIAN KOWALSKI	\$100.00	3249825000	2504 N TEUTONIA AV	HAZEL WELLS	\$0.00
3241505000	1917-1919 W MEINECKE AV	DOROTHY HACKETT	\$100.00	3249846100	2560 N TEUTONIA AV	CITY OF MILW	\$0.00
3241512000	2355 N 19TH ST	HARRIS JOHNSON, RUTH WILSON,	\$100.00	3250601100	2001-2007 W CENTER ST	TOMMY & MARILYN MONTGOMERY	\$0.00
3241513000	2351 N 19TH ST	CARL E FERGUSON	\$100.00	3251207100	2330 N 21ST ST	SELF-HELP FEDERAL CREDIT	\$0.00
3241514110	2347 N 19TH ST	LAWRENCE A WIMBERLY	\$100.00	3511501000	1220-1226 W FOND DU LAC AV	UNITY GOSPEL HOUSE OF PRAYER	\$0.00
3241517110	2337 N 19TH ST	BENJAMIN GONZALEZ	\$100.00	3511502000	1232 W FOND DU LAC AV	CITY OF MILWAUKEE	\$0.00
3241519000	2327 N 19TH ST	CHARLES SAO XIONG	\$100.00	3512636100	2235 N 18TH ST	CENTRAL CHURCH OF CHRIST INC	\$0.00
3241520000	2323-2325 N 19TH ST	JEFFREY D WHITE	\$100.00	3512693100	1834 W FOND DU LAC AV	ADAMS GARDEN PARK LLC	\$0.00
3241526100	2322-2324 N 20TH ST	MELVIN DAVIS	\$100.00	3515001000	1925 W MONROE ST	SHAFI ENTERPRISES LLC	\$0.00
3241530110	2338 N 20TH ST	DAVID K MUGUN	\$100.00	3521772000	1717-1721 N 12TH ST	UNITY GOSPEL HOUSE OF	\$0.00
3241534000	2354-2356 N 20TH ST	FRIEDA C YOUNGBLOOD	\$100.00	3522075100	1100 W GARFIELD AV	WEST GARFIELD PROPERTY LLC	\$0.00
3241537100	2370 N 19TH ST	KIM A ROBINSON	\$100.00	3522913000	1950 N 7TH ST	HOUSING AUTHORITY CITY	\$0.00
3241543100	1809 W MEINECKE AV	KIM A ROBINSON	\$100.00	3522601200	1747 N 6TH ST	YELLOW CAB COOPERATIVE	\$0.00
3241544000	1801 W MEINECKE AV	SIMON PITTMAN	\$100.00	3512901111	1942 N 17TH ST	MILWAUKEE COUNTY	\$0.00
3241545000	2359 N 18TH ST	KIM A ROBINSON	\$100.00	3512901112	1525 W VINE ST	MILW CO REGISTER OF DEEDS	\$0.00
3241546000	2355 N 18TH ST	ANDREA TOWNSEND	\$200.00	3240302110	2656 N TEUTONIA AV	ASSET 42302 LLC	\$0.00
3241547000	2351 N 18TH ST	LEONARD MABRY	\$100.00	3100450000	2725-2727 N 20TH ST	CITY OF MILW	\$0.00
3241566100	2344 N 19TH ST	BARBARA A TOLBERT	\$100.00	3100706110	2823 N 20TH ST	BILLIE COOK-HINTZ	\$25.00
3241568000	2350-2352 N 19TH ST	CLYDE SMITH JR	\$100.00	3101303000	2869-2871 N 20TH ST	LENO BALLENTINE	\$25.00
3241573000	1829-1831 W WRIGHT ST	CECILIA GOLLIDAY	\$100.00	3110206000	2745-2749 N TEUTONIA AV	CITY OF MILW REDEV AUTH	\$0.00
3241585000	2445-2447 N 18TH ST	DARLENE SPIVEY	\$100.00	3110226100	1523-1525 W HADLEY ST	MRM NORTH CAMPUS INC	\$0.00
3241593110	1800-1802 W MEINECKE AV	SHERIE HICKS	\$100.00	3110228000	1533-1535 W HADLEY ST	MRM NORTH CAMPUS INC	\$0.00
3241595100	1808 W MEINECKE AV	NORTH POINT INVESTMENT GROUP	\$100.00	3110231000	2755-2757 N 15TH ST	MRM NORTH CAMPUS INC	\$0.00
3241598100	1820-1822 W MEINECKE AV	BARBARA J GRAY	\$100.00	3110233000	2749-2751 N 15TH ST	MRM NORTH CAMPUS INC	\$0.00
3241600000	1830 W MEINECKE AV	MILWAUKEE COMMUNITY	\$50.00	3110235000	2721-2723 N 15TH ST	MRM NORTH CAMPUS INC	\$0.00
3241606000	2434 N 19TH ST	RICKITA CANNON	\$100.00	3110236000	2717-2719 N 15TH ST	MRM NORTH CAMPUS INC	\$0.00
3241607100	2440 N 19TH ST	BENEVOLENT HOMES LLC	\$100.00	3110238000	1540 W CENTER ST	MRM NORTH CAMPUS INC	\$0.00
3241701100	2448 N 15TH ST	RYAN JOHN BARR TOD	\$100.00	3110509110	2812-2814 N 15TH ST	CITY OF MILW	\$0.00
3241901000	1436-1438 W CLARKE ST	SECURE HOMES 2015 LLC	\$100.00	3110509120	2812 N 15TH ST	REDEVELOPMENT AUTHORITY	\$0.00
3241902100	1432-1434 W CLARKE ST	LAKISHA R CLEMONS	\$100.00	3110510000	2808 N 15TH ST	CITY OF MILW	\$0.00
3241904100	1422-1424 W CLARKE ST	ALMA D VARELA	\$100.00	3110511000	2804 N 15TH ST	CITY OF MILW	\$0.00
3241905110	1416-1418 W CLARKE ST	GERALDINE KANN	\$100.00	3110703000	2736-2738 N 16TH ST	MRM NORTH CAMPUS INC	\$0.00
3241907100	1406-1408 W CLARKE ST	CITY OF MILWAUKEE	\$0.00	3110704000	2732 N 16TH ST	MRM NORTH CAMPUS INC	\$0.00
3241909000	1530-1532 W CLARKE ST	IGOR SHAYKEVICH	\$100.00	3110706000	2724 N 16TH ST	MRM NORTH CAMPUS INC	\$0.00
3241910000	1526-1528 W CLARKE ST	PHYLLIS Y MILLS	\$100.00	3110709000	1544 W CENTER ST	MRM NORTH CAMPUS INC	\$0.00
3241913000	1512-1514 W CLARKE ST	BEULAH MALONE	\$100.00	3110710000	1548 W CENTER ST	MRM NORTH CAMPUS INC	\$0.00
3241915000	1502-1504 W CLARKE ST	CORLISS D WOOD	\$100.00	3110805100	1314 W ALBANY PL	ELIJAH K KOECH	\$25.00
3242005000	2461-2463 N 15TH ST	LAQUANDA I GRAY	\$100.00	3110806000	1318 W ALBANY PL	ELIJAH K KOECH	\$25.00
3242023100	1427 W WRIGHT ST	JUANITA WILLIAMS	\$50.00	3110807110	1322 W ALBANY PL	ELIJAH K KOECH	\$25.00
3242026100	2476-2478 N 15TH ST	CYNTHIA R ESPINOZA	\$100.00	3110814000	1350-1352 W ALBANY PL	CITY OF MILWAUKEE	\$0.00
3242034000	2460-2462 N 14TH ST	RAYMOND LAWSON	\$100.00	3110822000	1315 W ALBANY PL	CITY OF MILW	\$0.00
3242103000	2526-2528 N 14TH ST	LEON WALKER	\$100.00	3110913100	2869 N 14TH ST	CITY OF MILWAUKEE	\$0.00

3242107000	2527 N TEUTONIA AV	TYKEL SPEARS	\$100.00	3111116000	1410-1412 W HOPKINS ST	CITY OF MILW	\$0.00
3242110000	2516-2518 N 15TH ST	GARFIELD A PLUNKETT	\$100.00	3111124000	1313 W HADLEY ST	CITY OF MILW	\$0.00
3242119000	2514 N 16TH ST	GEOFFREY STERN	\$100.00	3111133100	1368 W HOPKINS ST	CITY OF MILWAUKEE	\$0.00
3242126100	2523-2531 N 15TH ST	STEPHEN TOLIVER	\$100.00	3111383000	2901-2903 N 16TH ST	CITY OF MILW	\$0.00
3242128000	2517-2519 N 15TH ST	LISA M HARMON	\$100.00	3111710000	2840 N 18TH ST	CITY OF MILW	\$0.00
3242203100	2553 N 14TH ST	CITY OF MILW	\$0.00	3111711000	2836 N 18TH ST	CITY OF MILW	\$0.00
3242211000	2554-2556 N 15TH ST	B C MANAGEMENT LLC	\$100.00	3111717000	2808-2810 N 18TH ST	CITY OF MILWAUKEE	\$0.00
3242214000	2561 N 15TH ST	ROBERT E & ERMA P JONES	\$150.00	3111718000	2804-2806 N 18TH ST	CITY OF MILWAUKEE	\$0.00
3242220000	2541 N 15TH ST	CHOICE REI 2 LLC	\$150.00	3111719000	2800-2802 N 18TH ST	CITY OF MILW	\$0.00
3242221000	2538 N 16TH ST	ROY GREEN	\$100.00	3111729000	2837 N 17TH ST	CITY OF MILW	\$0.00
3242223100	2550 N 16TH ST	ADA FOX KILLEBREW	\$100.00	3111733000	2853 N 17TH ST	CITY OF MILW	\$0.00
3242225100	2558-2560 N 16TH ST	NADINE GALLOWAY	\$100.00	3111739000	2877 N 17TH ST	CITY OF MILW	\$0.00
3242308000	2325 N 15TH ST	CITY OF MILWAUKEE	\$0.00	3111740000	1821-1823 W LOCUST ST	CITY OF MILWAUKEE	\$0.00
3242417000	2669 N 15TH ST	ALISHA D CARSON MCWILLIAMS	\$100.00	3111744000	2864 N 19TH ST	ROBERT L DYE	\$25.00
3242429100	2661-2663 N 15TH ST	W & B ELITE PROPERTIES LLC	\$100.00	3111746000	2856 N 19TH ST	VELMA D LOCK LIFE EST	\$25.00
3242502100	2461-2463 N 16TH ST	DELBERT L UTSEY JR	\$50.00	3111749100	2844 N 19TH ST	CITY OF MILW	\$0.00
3242505100	2452 N 17TH ST	JANETTE BRYANT LIFE EST	\$50.00	3111752000	2832-2834 N 19TH ST	LATASHA R DOYLE	\$25.00
3249803000	1367 W CLARKE ST	ACTION PROP I LLC	\$100.00	3111791000	2837 N 19TH ST	CITY OF MILWAUKEE	\$0.00
3249806100	2605 N TEUTONIA AV	JEWELL SMITH	\$100.00	3111796100	2817 N 19TH ST	CITY OF MILWAUKEE	\$0.00
3249809000	2608 N 14TH ST	EVON SMITH	\$100.00	3111798000	2813 N 19TH ST	CITY OF MILW	\$0.00
3249829000	1300 W WRIGHT ST	DURA BOONE	\$100.00	3111804000	2777 N 19TH ST	CITY OF MILWAUKEE	\$0.00
3249831000	2517 N 13TH ST	DURA E BOONE	\$100.00	3111805000	1911-1913 W HADLEY ST	CITY OF MILW	\$0.00
3249832000	2525 N 13TH ST	SYLVIA PETTY	\$100.00	3111812000	2753 N 19TH ST	CITY OF MILW	\$0.00
3249836000	2536 N TEUTONIA AV	MABEL COLEMAN	\$100.00	3111813000	2752 N 20TH ST	CITY OF MILW	\$0.00
3249841000	2548 N TEUTONIA AV	FRANK WILDER JR	\$100.00	3111815000	2749 N 19TH ST	CITY OF MILWAUKEE	\$0.00
3249844000	2555 N 13TH ST	BLANCHE AUSTIN	\$100.00	3111821100	2725 N 19TH ST	CITY OF MILW	\$0.00
3249864000	1327 W CENTER ST	PATRICIA L PATTERSON	\$100.00	3111822000	2723 N 19TH ST	CITY OF MILW	\$0.00
3249872000	2438-2440 N 15TH ST	JAMES L RAMSEY	\$100.00	3111825000	1902-1904 W CENTER ST	REDEVELOPMENT AUTHORITY OF	\$0.00
3249878000	2433 N 14TH ST	CATHERINE F TAYLOR	\$150.00	3111826100	2704 N 20TH ST	JESUS OF NAZARETH INC	\$0.00
3249880110	2448-2450 N 14TH ST	VIRGINIA DUPRIEST	\$100.00	3111832000	2766 N 19TH ST	CITY OF MILW	\$0.00
3249882000	2442 N 14TH ST	LEANDER SCOTT	\$100.00	3111851100	1808-1814 W CENTER ST	REDEVELOPMENT AUTHORITY	\$0.00
3249883000	2436 N 14TH ST	LEANDER SCOTT	\$100.00	3111858000	2733 N 18TH ST	CITY OF MILW	\$0.00
3249885000	2424-2426 N 14TH ST	BETTY G STEWART	\$100.00	3111864000	2757-2759 N 18TH ST	CITY OF MILW	\$0.00
3249889100	2439 N TEUTONIA AV	RODERICK L SNOWDEN	\$100.00	3111875000	2756-2758 N 18TH ST	ELEANOR TURMAN	\$25.00
3249890000	2435 N TEUTONIA AV	JOEY & AURELIA BUTTS	\$100.00	3111890000	1718-1720 W CENTER ST	CITY OF MILW	\$0.00
3249891100	2427-2429 N TEUTONIA AV	CUPED CORPORATION	\$100.00	3111899000	2741-2743 N 17TH ST	CITY OF MILW	\$0.00
3249911000	2458-2460 N TEUTONIA AV	EDITH PATRICK	\$100.00	3111903100	2759 N 17TH ST	CITY OF MILW	\$0.00
3249914100	2466-2468 N TEUTONIA AV	KEY INVESTMENT GROUP LLC	\$100.00	3111908000	2777-2779 N 17TH ST	CITY OF MILW	\$0.00
3249919100	1305-1307 W WRIGHT ST	ANGELO NEWMAN	\$100.00	3112001000	2878 N 16TH ST	CITY OF MILW	\$0.00
3249928100	2552 N 14TH ST	JAMES LEE EPPERSON	\$100.00	3112007000	2856 N 16TH ST	WILLIE J WOODS	\$25.00
3249930000	2558 N 14TH ST	TRAVIS JORDAN SUCC TRUSTEE	\$100.00	3112021000	2878 N 17TH ST	CITY OF MILW	\$0.00
3249931100	2563-2565 N TEUTONIA AV	CITY OF MILW	\$0.00	3112075100	2720 N 17TH ST	EMMITT RAMSEY	\$25.00
3249943100	2645-2647 N 15TH ST	JENEAUNE COLLINS	\$100.00	3112078100	1626-1628 W CENTER ST	REDEVELOPMENT AUTHORITY OF	\$0.00
3249946000	2644-2646 N 16TH ST	ALLEN THOMAS COUSINS	\$100.00	3112080000	1618-1620 W CENTER ST	CITY OF MILWAUKEE	\$0.00
3249947000	2638-2640 N 16TH ST	SYLVIA A NEWMAN-HORTMAN	\$100.00	3112081000	1612-1614 W CENTER ST	CITY OF MILWAUKEE	\$0.00
3249952000	2633-2635 N 14TH ST	RESIDENTIAL PROPERTIES RESOURCES I	\$250.00	3112082100	1608-1610 W CENTER ST	REDEVELOPMENT AUTHORITY OF	\$0.00
3249953000	2641-2643 N 14TH ST	TROY T. GILL	\$100.00	3112090100	2737 N 16TH ST	CITY OF MILW	\$0.00
3249959000	2564 N 16TH ST	AARDVARK PROPERTIES LLC	\$100.00	3112091000	2741 N 16TH ST	CITY OF MILW	\$0.00
3249965100	2577-2579 N 15TH ST	JENNIFER AKCAY	\$100.00	3112100100	1545 W HADLEY ST	MRM NORTH CAMPUS INC	\$0.00
3249973000	2565 N 14TH ST	LATASHA A TRIPLETT	\$100.00	3112103100	2752 N 16TH ST	MRM NORTH CAMPUS INC	\$0.00
3249981000	1360 W WRIGHT ST	EARL JONES JR	\$100.00	3112104100	2750 N 16TH ST	MRM NORTH CAMPUS INC	\$0.00
3249986000	1516 W WRIGHT ST	1516 W WRIGHT ST LLC	\$100.00	3112106000	2400 N 16TH ST	MRM NORTH CAMPUS INC	\$0.00
3249990100	1530-1532 W WRIGHT ST	GEORGE DRINKWATER	\$100.00	3112604100	1470 W LOCUST ST	RESIDUARY TRUST OF THE	\$25.00
3249994000	1428-1430 W WRIGHT ST	DELLA MAE HALL	\$100.00	3112605100	1474 W LOCUST ST	CITY OF MILW	\$0.00
3249997000	1414-1416 W WRIGHT ST	JUANITA WILLIAMS	\$100.00	3112608100	1532 W HOPKINS ST	CITY OF MILW	\$0.00
3250301000	2537-2539 N 20TH ST	PERSEPHONE L WARD	\$100.00	3113106100	2857 N 13TH ST	CITY OF MILW	\$0.00
3250305100	2529-2531 N 20TH ST	FESTUS E OBIAKOR	\$100.00	3113201000	1444 W HADLEY ST	CITY OF MILWAUKEE	\$0.00
3250511000	2447 N 20TH ST	ISIAAH SOTO	\$100.00	3113211000	2761 N TEUTONIA AV	CITY OF MILW REDEV AUTH	\$0.00
3250519000	2431 N 20TH ST	JAMES RUDIG	\$100.00	3113302000	1344 W LOCUST ST	CITY OF MILWAUKEE	\$0.00
3250631100	2619 N 20TH ST	ANNIE E HILL	\$100.00	3113303000	1340 W LOCUST ST	CITY OF MILW	\$0.00
3250634000	2633-2635 N 20TH ST	LASHELL ANDERSON	\$100.00	3113304000	1334 W LOCUST ST	RAY ALBERT STACK	\$25.00
3250637000	2649-2651 N 20TH ST	ATTICUS INVESTMENTS LLC	\$100.00	3113309110	1310 W LOCUST ST	CITY OF MILW	\$0.00
3250827110	2553 N 20TH ST	JOENETTE D KELLY-KIDD	\$100.00	3113311000	1300-1302 W LOCUST ST	CITY OF MILW	\$0.00
3251201100	2356-2358 N 21ST ST	SHANI S TOOR	\$100.00	3113402100	1550 W CENTER ST	MRM NORTH CAMPUS INC	\$0.00
3251220000	2355 N 20TH ST	CITY OF MILWAUKEE	\$0.00	3113411100	1330 W CENTER ST	CITY OF MILW REDEV AUTH	\$0.00
3251221000	2357 N 20TH ST	J&L COMPANIES LLC	\$100.00	3113423000	2861 N TEUTONIA AV	REDEVELOPMENT AUTHORITY OF	\$0.00
3251223000	2365 N 20TH ST	JAMES M RUDIG &	\$100.00	3113512000	2771 N 19TH ST	MAXINE BOND	\$25.00
3500201100	1961 N 20TH ST	CITY OF MILWAUKEE	\$0.00	3119982100	1400-1408 W LOCUST ST	BACHAN SINGH	\$25.00
3500203100	1953-1955 N 20TH ST	MANCY MARTIN	\$150.00	3119987100	1545 W HOPKINS ST	AJIT SINGH	\$25.00
3500207111	1937 N 20TH ST	EVERETT S TAYLOR	\$100.00	3120004000	924 W HADLEY ST	CITY OF MILWAUKEE	\$0.00
3500212000	1917 N 20TH ST	JAMES RUDIG	\$150.00	3120191000	1124-1126 W LOCUST ST	CITY OF MILW	\$0.00
3500452100	1818 N 20TH ST	ELLA B TURNERY	\$100.00	3120507000	2808 N 9TH ST	CITY OF MILW	\$0.00
3500453111	1812 N 20TH ST	ROBERT MCDONALD	\$100.00	3120508000	822 W HADLEY ST	CITY OF MILW	\$0.00
3510208000	1735-1737 N 16TH ST	TAMMIE JONES	\$100.00	3120511000	831-833 W HADLEY ST	CITY OF MILWAUKEE	\$0.00
3510309100	1919-1921 N 17TH ST	OLLIE BELL	\$100.00	3120512000	2762 N 9TH ST	CITY OF MILW	\$0.00
3510794000	1932-1934 W BROWN ST	K AND T SERVICES	\$100.00	3120517000	2740 N 9TH ST	CITY OF MILW	\$0.00
3510795000	2020 N 20TH ST	ELLIOTT TORRENCE	\$150.00	3121005000	2813-2815 N 8TH ST	CITY OF MILW	\$0.00
3511121100	1954-1956 N 19TH ST	LATRICE SMITH	\$100.00	3121007000	2801-2805 N 8TH ST	CITY OF MILWAUKEE	\$0.00
3511122000	1952 N 19TH ST	JACQUELINE SAFFOLD	\$100.00	3121013000	2751 N 8TH ST	CITY OF MILW	\$0.00
3511209100	1838-1840 N 14TH ST	TARVUS HAWTHORNE	\$100.00	3121104000	2748 N 9TH LA	CITY OF MILWAUKEE	\$0.00
3511605100	1833-1835 N 19TH ST	ARLENA OATIS	\$100.00	3121105100	2744 N 9TH LA	CITY OF MILW	\$0.00
3511608100	1821-1823 N 19TH ST	JOANN W CRAFT	\$100.00	3121111100	2718 N 9TH LA	CITY OF MILWAUKEE	\$0.00
3511613100	1801 N 19TH ST	JANIE SAFFOLD	\$100.00	3121113100	916 W CENTER ST	HENRY BRYANT	\$25.00
3511622000	1721 N 19TH ST	MICHAEL A BLAKES	\$100.00	3121212110	2726 N 10TH ST	EDDIE MAE WILLIAMS	\$25.00
3511806000	1617-1619 W VINE ST	EUGENIA R JOHNSON	\$100.00	3121217000	922 W CENTER ST	PRIDE & JOY LEARNING AND	\$25.00
3511901000	1837 N 17TH ST	TRACY MUHAMMAD	\$100.00	3121221000	2824 N 10TH ST	CITY OF MILW	\$0.00
3511903000	1827-1829 N 17TH ST	TENNIE RUTH SMITH	\$100.00	3121224100	932 W HADLEY ST	CITY OF MILW	\$0.00
3511904000	1713-1715 W VINE ST	JEREMIAH AMUGHMUN	\$100.00	3121225000	928 W HADLEY ST	CITY OF MILWAUKEE	\$0.00
3511905000	1717-1719 W VINE ST	MOHAMMAD A CHOUDRY IRREVOCAB	\$200.00	3121335100	2872 N 9TH ST	CITY OF MILWAUKEE	\$0.00
3511908000	1813-1815 N 17TH ST	JOANNE FORD	\$100.00	3121338000	2862-2864 N 9TH ST	CITY OF MILW	\$0.00
3511909000	1809 N 17TH ST	KEYUAN BIAN	\$100.00	3121439000	916 W LOCUST ST	CITY OF MILW	\$0.00
3511918100	1725-1727 N 17TH ST	WARREN SCURLOCK	\$100.00	3121443100	2869 N 9TH ST	CITY OF MILWAUKEE	\$0.00
3512018000	1834-1836 N 19TH ST	SUSIE M SHEETS	\$100.00	3121447000	2849 N 9TH ST	CITY OF MILW	\$0.00
3512110000	2241-2243 N 16TH ST	MOROCCO INVESTMENTS	\$100.00	3121786100	2873 N 8TH ST	CITY OF MILWAUKEE	\$0.00
3512111000	2245-2247 N 16TH ST	ASLEE GHOLSTON	\$100.00	3121903000	1212 W HADLEY ST	TOMMIE L EASON	\$25.00
3512115100	2215-2217 N 16TH ST	ELIZA J WEARY TOD	\$100.00	3121904000	1208 W HADLEY ST	TOMMIE L EASON	\$25.00
3512117000	2205-2207 N 16TH ST	FANNIE M LEWIS-WILLIAMS	\$100.00	3121909100	1130 W HADLEY ST	CITY OF MILW	\$0.00
3512118000	2201-2203 N 16TH ST	KIM D HOLLINS	\$100.00	3122201110	2871 N 11TH ST	CITY OF MILWAUKEE	\$0.00

3512123100	2125-2127 N 16TH ST	BENJAMIN E CARSON SR	\$100.00	3122203000	2864 N 11TH LA	CITY OF MILW	\$0.00
3512125000	1602-1604 W LLOYD ST	WILLIE HULA JOHNSON	\$100.00	3122208000	2850 N 11TH LA	CITY OF MILWAUKEE	\$0.00
3512128100	1618-1620 W LLOYD ST	MICHAEL S HAWTHORNE	\$100.00	3122212100	2835 N 11TH ST	CITY OF MILW	\$0.00
3512130100	1628-1630 W LLOYD ST	EMMA MAE BALENTINE	\$100.00	3122221000	2807 N 11TH ST	CITY OF MILWAUKEE	\$0.00
3512135100	2130-2132 N 17TH ST	JESUS SANTILLAN	\$100.00	3122225100	2771-2773 N 11TH ST	CITY OF MILW	\$0.00
3512141000	2212-2214 N 17TH ST	RUTH WALLACE	\$100.00	3122232100	2757 N 11TH ST	CITY OF MILW	\$0.00
3512142000	2218-2220 N 17TH ST	EMMA NASH	\$100.00	3122253000	2753 N 11TH LA	EZRA JAMES OLSON	\$0.00
3512143000	2222-2224 N 17TH ST	LEON D YOUNG	\$100.00	3122262000	2717 N 11TH LA	REDEVELOPMENT AUTHORITY OF	\$0.00
3512147110	2245-2247 N 17TH ST	LARRY R ADAMS	\$100.00	3122263100	1100-1122 W CENTER ST	REDEVELOPMENT AUTHORITY OF	\$0.00
3512149110	2235-2237 N 17TH ST	VALISHA L WALKER	\$100.00	3122265000	2869 N 11TH LA	CITY OF MILW	\$0.00
3512150110	2229-2231 N 17TH ST	YUSUF DAHL	\$100.00	3122266000	2865-2867 N 11TH LA	CITY OF MILW	\$0.00
3512151100	2223-2225 N 17TH ST	TERRANCE BOYLE	\$100.00	3122267000	2861-2863 N 11TH LA	CITY OF MILWAUKEE	\$0.00
3512152110	2219-2221 N 17TH ST	MARIA C BELTRAN	\$100.00	3122268000	2855 N 11TH LA	CITY OF MILWAUKEE	\$0.00
3512154111	2209-2211 N 17TH ST	PHILLIP & LILLIAN HORTMAN	\$100.00	3122269000	2851 N 11TH LA	CITY OF MILWAUKEE	\$0.00
3512155100	2203-2205 N 17TH ST	PHILLIP HORTMAN JR	\$100.00	3122272000	2837 N 11TH LA	CITY OF MILWAUKEE	\$0.00
3512156000	2143-2145 N 17TH ST	DELORES JEFFERSON	\$100.00	3122273100	2831 N 11TH LA	CITY OF MILWAUKEE	\$0.00
3512159000	2129-2131 N 17TH ST	ROBERTO SANTILLAN	\$100.00	3122404000	1005-1007 W HADLEY ST	CITY OF MILW	\$0.00
3512162000	1700-1702 W LLOYD ST	LARRY ADAMS	\$100.00	3122405000	1009-1011 W HADLEY ST	CITY OF MILW	\$0.00
3512163000	1706-1708 W LLOYD ST	LARRY R ADAMS	\$100.00	3122406000	1015 W HADLEY ST	CITY OF MILW	\$0.00
3512525100	1924-1926 N 13TH ST	MATHEW MCKNIGHT & CALENA HW	\$100.00	3122407100	1019 W HADLEY ST	CITY OF MILW	\$0.00
3512557000	1930-1932 N 14TH ST	WANG INVESTMENTS, LLC	\$200.00	3122412110	2759-2761 N 10TH ST	CITY OF MILWAUKEE	\$0.00
3512604000	2236-2238 N 18TH ST	ART STAMOS	\$100.00	3122415000	2743 N 10TH ST	CITY OF MILW	\$0.00
3512610000	2214 N 18TH ST	KIM A ROBINSON	\$100.00	3122417000	2731 N 10TH ST	CITY OF MILW	\$0.00
3512618000	2146 N 18TH ST	TAYLOR CHIU	\$100.00	3122420000	2717-2719 N 10TH ST	CITY OF MILWAUKEE	\$0.00
3512622100	2130 N 18TH ST	KIM A ROBINSON	\$100.00	3122421000	1000-1002 W CENTER ST	CHARLES L WALTON	\$25.00
3512627100	2108-2110 N 18TH ST	MAMIE L TRUSS	\$100.00	3122422000	1004-1006 W CENTER ST	CHARLES L WALTON	\$25.00
3512656000	1901-1903 W MONROE ST	STRONG BLOCKS MILWAUKEE II L	\$100.00	3122424110	1015 W LOCUST ST	CITY OF MILWAUKEE	\$0.00
3512663000	1929 W MONROE ST	SCOTT, SILAS & MARY F	\$100.00	3122427100	2863 N 10TH ST	CITY OF MILWAUKEE	\$0.00
3512664000	1935 W MONROE ST	ARYAN INVESTMENTS LLC	\$50.00	3122453100	2872 N 10TH ST	CITY OF MILWAUKEE	\$0.00
3512665000	1937-1939 W MONROE ST	LATRINA M WILLIAMS	\$100.00	3122454000	2866-2868 N 10TH ST	CITY OF MILWAUKEE	\$0.00
3512680000	2139-2141 N 18TH ST	BRIANA DUNN	\$150.00	3122455000	2862-2864 N 10TH ST	CITY OF MILWAUKEE	\$0.00
3512681000	1801 W MONROE ST	DOROTHY JONES	\$100.00	3122456100	2858-2860 N 10TH ST	CITY OF MILWAUKEE	\$0.00
3512801000	1811-1817 N 14TH ST	DANIEL R FLAMINI	\$150.00	3122603100	2868 N 12TH ST	CITY OF MILW	\$0.00
3513307100	1942 N 18TH ST	DAVID VANG	\$100.00	3122712000	2737-2739 N 12TH ST	CITY OF MILW	\$0.00
3513320100	1716 W VINE ST	DJ TODD MANAGEMENT LLC	\$150.00	3122714110	2729-2731 N 12TH ST	CITY OF MILWAUKEE	\$0.00
3513406100	1932-1934 N 20TH ST	JAMES WILLIAM FORD	\$150.00	3122802100	2868 N 10TH LA	CITY OF MILWAUKEE	\$0.00
3513508000	1744 N 18TH ST	1744 18TH LLC	\$100.00	3122804000	2860 N 10TH LA	CITY OF MILWAUKEE	\$0.00
3513509100	1748 N 18TH ST	REYNALDO BERUMEN	\$150.00	3122805000	2856 N 10TH LA	CITY OF MILWAUKEE	\$0.00
3513518000	1832 N 18TH ST	ARTURO HERNANDEZ	\$100.00	3123101000	1028-1030 W CENTER ST	CITY OF MILWAUKEE	\$0.00
3513524100	1841 N 18TH ST	CHUE MAI XIONG	\$100.00	3123103000	2716 N 11TH ST	CITY OF MILWAUKEE	\$0.00
3513525000	1835-1837 N 18TH ST	DAVID VANG	\$100.00	3123121000	2838 N 11TH ST	CITY OF MILW	\$0.00
3513527111	1827-1829 N 18TH ST	TERESA & BENNIE ROUNDTREE	\$100.00	3123122100	2840 N 11TH ST	CITY OF MILW	\$0.00
3513608000	1933 N 18TH ST	ULYSSES TIDWELL TOD	\$100.00	3123206000	2836 N 13TH ST	CITY OF MILWAUKEE	\$0.00
3513609000	1929 N 18TH ST	DARYL O BONNER JR	\$100.00	3123207000	2840 N 13TH ST	CITY OF MILWAUKEE	\$0.00
3513612100	1917 N 18TH ST	NELIDA VALENTIN	\$100.00	3123217100	2820 N 12TH ST	CITY OF MILWAUKEE	\$0.00
3513616100	1901-1903 N 18TH ST	MELVIN LEE	\$100.00	3123221000	2836-2838 N 12TH ST	CITY OF MILW	\$0.00
3520766100	1863 N 12TH ST	TSE INVESTMENTS, LLC	\$100.00	3123230000	2778 N 12TH ST	CITY OF MILWAUKEE	\$0.00
3520768100	1853 N 12TH ST	HHH&H ELECTRIC INC	\$150.00	3123233100	2760 N 13TH ST	TOMMY V SYKES	\$25.00
3520771100	1841-1843 N 12TH ST	MOHAN M KANDARAPALLY TOD	\$100.00	3123239100	2773 N 12TH ST	CITY OF MILW	\$0.00
3521832000	1425-1427 W BROWN ST	RUBY A YOUNG TRUST	\$100.00	3123415000	2829 N 9TH ST	CITY OF MILW	\$0.00
3521876100	2028-2030 N 16TH ST	DAVID DUNN	\$150.00	3123418000	904 W HADLEY ST	CITY OF MILW	\$0.00
3521917110	2125-2131 N 15TH ST	CHERIE A JONES	\$100.00	3123507100	810 W CENTER ST	CITY OF MILWAUKEE	\$0.00
3521922100	2201-2203 N 15TH ST	HAZEL JOHNSON	\$100.00	3129927000	2717 N 12TH ST	HOUSING AUTHORITY OF THE	\$0.00
3521925100	2211-2213 N 15TH ST	BARTHOLOMEW GREEN	\$100.00	3129928000	2721-2723 N 12TH ST	CITY OF MILWAUKEE	\$0.00
3521928110	2208-2210 N 16TH ST	MILLISON JACKSON	\$100.00	3129936000	2850 N 12TH ST	CITY OF MILWAUKEE	\$0.00
3521931000	2222-2224 N 16TH ST	RS INVESTMENTS VI LLC	\$200.00	3129939110	2873 N 11TH ST	CITY OF MILWAUKEE	\$0.00
3521932100	2215-2217 N 15TH ST	MILDRED YOUNG	\$100.00	3129940100	2873 N 11TH LA	CITY OF MILWAUKEE	\$0.00
3521936000	2237-2239 N 15TH ST	MICHAEL S WISNIEWSKI	\$100.00	3129957000	1112 W LOCUST ST	CITY OF MILW	\$0.00
3521940000	2236 N 16TH ST	DRS INVESTMENTS MIL LLC	\$100.00	3129975110	928 W LOCUST ST	CITY OF MILWAUKEE	\$0.00
3521957000	2259-2261 N 14TH ST	CETTERY GARDNER	\$100.00	3129975120	922 W LOCUST ST	CITY OF MILWAUKEE	\$0.00
3521962000	2256 N 15TH ST	VERONICA L JOHNSON	\$150.00	3129992000	2832 N 9TH ST	SUSIE MAE WISE	\$25.00
3521974100	2234-2236 N 15TH ST	KIM A ROBINSON	\$100.00	3230001100	2659-2661 N 9TH ST	CITY OF MILWAUKEE	\$0.00
3521993000	2138 N 15TH ST	ANNE P ROBINSON	\$100.00	3230005100	2647 N 9TH ST	CITY OF MILWAUKEE	\$0.00
3521995000	2133-2135 N 14TH ST	LENORA BROWN	\$100.00	3230008000	2633 N 9TH ST	CITY OF MILW	\$0.00
3521997000	2125 N 14TH ST	BARBARA MAY	\$100.00	3230009100	2629 N 9TH ST	CITY OF MILW	\$0.00
3521998000	2121 N 14TH ST	DYANE ADAMS SINCLAIR	\$100.00	3230013000	2619 N 9TH ST	CITY OF MILW	\$0.00
3522008100	2118-2120 N 15TH ST	GREENCO INC	\$100.00	3230018000	916 W CLARKE ST	CITY OF MILW	\$0.00
3522027000	1308 W GARFIELD AV	BELL'S DREAM PROP LLC	\$100.00	3230020000	928-930 W CLARKE ST	CITY OF MILW	\$0.00
3522059000	2220-2222 N TEUTONIA AV	JOHNNY R BELL	\$50.00	3230033110	2571 N 9TH ST	CITY OF MILW	\$0.00
3522061000	2228-2230 N TEUTONIA AV	GRACEFUL LIVING LLC	\$100.00	3230036000	2561 N 9TH ST	CITY OF MILW	\$0.00
3522072000	2233-2235 N 11TH ST	MARY E BLOUNT	\$100.00	3230040000	2541-2543 N 9TH ST	CITY OF MILW	\$0.00
3522073000	2231 N 11TH ST	JENEANE VANN	\$100.00	3230109100	2429 N 9TH ST	WALNUT WAY CONSERVATION CORP	\$0.00
3522074000	2225-2227 N 11TH ST	LC MARTIN TOD	\$100.00	3230111100	2439 N 9TH ST	VICTOR COLEMAN	\$25.00
3522159110	2141 N LINDSAY ST	WILLIE R TURNER	\$100.00	3230114100	2445 N 9TH ST	VICTOR H COLEMAN	\$25.00
3522178100	2116 N 11TH ST	DALE CARLSON	\$100.00	3230119100	2462 N 10TH ST	CITY OF MILWAUKEE	\$0.00
3522179100	2120 N 11TH ST	WILLIE KELLEY LAMPKINS	\$100.00	3230122000	2448-2452 N 10TH ST	CITY OF MILWAUKEE	\$0.00
3522180110	2124-2126 N 11TH ST	JANET M BURNS	\$100.00	3230123000	2444-2446 N 10TH ST	FELIPA BALDERAS	\$25.00
3522183100	2136-2138 N 11TH ST	VIRGINIA J GORDON	\$100.00	3230124000	2438 N 10TH ST	CITY OF MILWAUKEE	\$0.00
3522193100	2137-2139 N 11TH ST	YUSUF DAHL	\$100.00	3230128111	2424 N 10TH ST	CITY OF MILWAUKEE	\$0.00
3522197000	2117 N 11TH ST	DALE CARLSON	\$100.00	3230130100	2412 N 10TH ST	CITY OF MILWAUKEE	\$0.00
3522201000	2109 N 11TH ST	HELEN M KLECKLEY TOD	\$100.00	3230134000	920 W MEINECKE AV	CITY OF MILWAUKEE	\$0.00
3522203000	1110 W LLOYD ST	ROY E BAILEY	\$100.00	3230201000	935-939 W CENTER ST	CITY OF MILWAUKEE	\$0.00
3522204000	1116 W LLOYD ST	ROY E BAILEY	\$100.00	3230202000	931 W CENTER ST	CITY OF MILW	\$0.00
3630750100	1637-1639 N 19TH ST	KENNETH A CURTIS	\$100.00	3230203000	929 W CENTER ST	CITY OF MILW	\$0.00
3633111000	1645-1647 N 18TH ST	MARY JENNINGS	\$100.00	3230204000	925 W CENTER ST	JEROME TOWNSEND	\$25.00
3633112000	1644 N 19TH ST	BRENDA A ANDERSON	\$100.00	3230205000	921 W CENTER ST	CITY OF MILW	\$0.00
3633121000	1645 N 17TH ST	GAIL A GAILLARD	\$100.00	3230210000	2658 N 10TH ST	CITY OF MILWAUKEE	\$0.00
3633122000	1646 N 18TH ST	LESLIE NEAL	\$100.00	3230211100	2654 N 10TH ST	CITY OF MILWAUKEE	\$0.00
3633323100	1802 W WALNUT ST	KOUA CHANG	\$100.00	3230304100	2468 N 10TH ST	CITY OF MILWAUKEE	\$0.00
3101305000	2861-2863 N 20TH ST	HAROLD TURNER	\$200.00	3230305000	2474 N 10TH ST	CITY OF MILWAUKEE	\$0.00
3110209100	2732 N 15TH ST	SPPLITREAL.COM LLC	\$200.00	3230306000	2474 N 10TH ST	CITY OF MILW	\$0.00
3110513000	2774-2776 N 15TH ST	RESIDENTIAL PROPERTIES	\$200.00	3230307000	2478 N 10TH ST	CITY OF MILWAUKEE	\$0.00
3111896000	2727-2731 N 17TH ST	CITY OF MILW	\$0.00	3231057110	2545 N 10TH ST	MATTHEW JAMES HEWETT	\$25.00
3112015000	2824 N 16TH ST	CITY OF MILWAUKEE	\$0.00	3231070000	1020 W WRIGHT ST	CITY OF MILW	\$0.00
3112096100	2763-2765 N 16TH ST	LYNDA BROWN - SMITH	\$200.00	3231079000	2538 N 11TH ST	CITY OF MILW	\$0.00
3113104100	2862 N 14TH ST	2862 N 14TH LLC	\$2,500.00	3231080000	2540 N 11TH ST	CITY OF MILW	\$0.00
3113523000	2777 N TEUTONIA AV	FRANKLIN SQUARE APARTMENTS	\$500.00	3231084100	2554 N 11TH ST	RODNEY BOURRAGE SR	\$25.00
3113531000	1426 W CENTER ST	FRANKLIN SQUARE APARTMENTS	\$1,350.00	3231088000	2568 N 11TH ST	GLOBAL PROPERTY	\$25.00

3121010100	2767 N 8TH ST	JENNIFER P WASHINGTON	\$200.00	3231091000	2577-2579 N 11TH ST	CITY OF MILWAUKEE	\$0.00
3122270000	2845-2847 N 11TH LA	ROBERT MCDONALD	\$150.00	3231100000	2537-2539 N 11TH ST	CITY OF MILW	\$0.00
3122278000	1120-1122 W HADLEY ST	FOUNDATION PROPERTIES LLC	\$150.00	3231119000	2542-2544 N 12TH ST	CITY OF MILWAUKEE	\$0.00
3123126000	2860-2862 N 11TH ST	MILW RENTALS LLC	\$250.00	3231120000	2546-2548 N 12TH ST	CITY OF MILWAUKEE	\$0.00
3129946000	2863-2865 N 12TH ST	JUSTIN DOBSON	\$200.00	3231123000	2562-2564 N 12TH ST	CITY OF MILW REDEV AUTH	\$0.00
3129950000	1218-1220 W LOCUST ST	RISING STAR INVESTMENTS LLC	\$150.00	3231124100	2566 N 12TH ST	CITY OF MILW REDEV AUTH	\$0.00
3230131000	928-936 W MEINECKE AV	MEINECKE REALTY LLC	\$500.00	3231136100	2552 N 13TH ST	CITY OF MILWAUKEE	\$0.00
3231094000	1115-1117 W CLARKE ST	INGER F JONES	\$150.00	3231139000	2546 N 13TH ST	CITY OF MILWAUKEE	\$0.00
3231121000	2552-2554 N 12TH ST	TMS INVESTMENT GROUP LLC	\$150.00	3231145110	2526 N 13TH ST	CITY OF MILW REDEV AUTH	\$0.00
3231212000	2468-2470 N 12TH ST	JAMES E GRAY &	\$200.00	3231147000	2523 N 12TH ST	CITY OF MILWAUKEE	\$0.00
3231427100	2334-2336 N 9TH ST	ERIC TAYLOR	\$200.00	3231152100	1204 W WRIGHT ST	TODD HENRY	\$25.00
3231440000	2471-2473 N 8TH ST	JOAN L THIEL	\$300.00	3231154000	1214-1216 W WRIGHT ST	CITY OF MILW	\$0.00
3231442000	2461-2463 N 8TH ST	RESIDENTIAL PROPERTIES RESOURCES I	\$250.00	3231155000	1218-1220 W WRIGHT ST	CITY OF MILW	\$0.00
3231443100	2455-2457 N 8TH ST	DURA E BOONE & LILA HW	\$200.00	3231168000	2405 N 12TH ST	LOUIS A GREGORY	\$25.00
3231472000	807-815 W CLARKE ST	SHA-KEYA DORSEY	\$250.00	3231169000	1214 W MEINECKE AV	CITY OF MILWAUKEE	\$0.00
3231486000	2509 N 8TH ST	JOAN L THIEL	\$200.00	3231171000	1218 W MEINECKE AV	CITY OF MILWAUKEE	\$0.00
3231489100	2502-2504 N 9TH ST	JUAN PAREDES	\$200.00	3231183100	2429 N 11TH ST	RUTH ANN WILLIAMS-BEVENUE	\$100.00
3231522000	2601 N 8TH ST	ALEX HORTMAN, JR	\$150.00	3231187000	2409 N 11TH ST	CITY OF MILWAUKEE	\$0.00
3240172000	2338-2340 N 15TH ST	CITY OF MILW	\$0.00	3231190000	2400-2402 N 12TH ST	B-GOOD HOME IMPROVEMENT LLC	\$25.00
3240712100	2453 N 17TH ST	2453 N. 17TH ST. LLC	\$600.00	3231191000	1126 W MEINECKE AV	CITY OF MILWAUKEE	\$0.00
3240858000	1734 W CLARKE ST	IRIA RILEY	\$250.00	3231192000	1122 W MEINECKE AV	CITY OF MILWAUKEE	\$0.00
3241102000	1632-1634 W WRIGHT ST	CORNELIUS L WHITESIDE	\$150.00	3231208000	1123-1125 W WRIGHT ST	CLE A GRAY	\$25.00
3241312100	1508 W MEINECKE AV	FOURDEE INV LLC	\$200.00	3231209000	1123 W WRIGHT ST	CITY OF MILWAUKEE	\$0.00
3241340000	2344-2346 N 16TH ST	WALNUT WAY CONSERVATION CORP	\$250.00	3231210000	1127-1129 W WRIGHT ST	CLE A GRAY	\$25.00
3241341000	2350 N 16TH ST	WALNUT WAY CO LLC	\$200.00	3231216100	2462-2466 N 11TH ST	CITY OF MILWAUKEE	\$0.00
3242004000	1517 W WRIGHT ST	TAWAINA GRAYSON	\$200.00	3231222100	2477-2479 N 10TH ST	RENOWN DEVELOPMENT LLC	\$25.00
3242012000	1407 W WRIGHT ST	RCBC INVESTMENTS LLC	\$200.00	3231224100	2467 N 10TH ST	CITY OF MILW	\$0.00
3242014100	2473 N 14TH ST	IRIA RILEY	\$200.00	3231225000	2465 N 10TH ST	CITY OF MILWAUKEE	\$0.00
3242108000	2523 N TEUTONIA AV	CITY OF MILWAUKEE	\$0.00	3231226000	2457 N 10TH ST	CITY OF MILWAUKEE	\$0.00
3242222000	2544-2546 N 16TH ST	WILLIE J TUCKER	\$150.00	3231227000	2457 N 10TH ST	CITY OF MILW	\$0.00
3249876100	1402 W MEINECKE AV	WAI MAN YUEN	\$200.00	3231228100	2453-2455 N 10TH ST	CITY OF MILW REDEV AUTH	\$0.00
3249902100	2422-2424 N TEUTONIA AV	SHIRLEY H HICKS	\$200.00	3231237000	2421 N 10TH ST	CITY OF MILW	\$0.00
3510502110	1823 N 13TH ST	GLICK MILWAUKEE HOUSING, LLC	\$1,150.00	3231251100	2430 N 11TH ST	CITY OF MILWAUKEE	\$0.00
3510788110	1902 W BROWN ST	BRUCE L MARTIN	\$300.00	3231253100	2434 N 11TH ST	RALPH V WILLIAMS	\$25.00
3512137100	2136-2140 N 17TH ST	AUDREY WHITE	\$150.00	3231259110	2452 N 11TH ST	WILBERT MCDONALD	\$25.00
3512139100	2202-2204 N 17TH ST	PAUL E RAMSEUR	\$100.00	3231264000	2367-2369 N 10TH ST	CITY OF MILWAUKEE	\$0.00
3512140000	2208-2210 N 17TH ST	JIB NORTH LLC	\$200.00	3231266000	2359 N 10TH ST	CITY OF MILWAUKEE	\$0.00
3513402100	1950-1958 N 20TH ST	SUGAR PINE INVESTMENTS LLC	\$600.00	3231275100	2329 N 10TH ST	CITY OF MILWAUKEE	\$0.00
3513651100	1360 W FOND DU LAC AV	GLICK MILWAUKEE HOUSING, LLC	\$1,800.00	3231304000	1025 W MEINECKE AV	CITY OF MILW	\$0.00
3520703113	1919 N 11TH ST	WAICO RHF HOUSING INC	\$2,000.00	3231308113	2369 N 11TH ST	MCP REALTY CORP	\$25.00
3520782000	1212-1214 W VINE ST	DVR PROPERTIES LLC	\$200.00	3231312300	2353 N 11TH ST	MCP REALTY CORP	\$25.00
3521820100	1841 N 14TH ST	NEWSHOMONG VANG	\$200.00	3231313100	2345 N 11TH ST	MUELLER COLOR PLATE CO	\$25.00
3521831000	1435 W BROWN ST	YUSUF DAHL	\$200.00	3231316000	2337-2339 N 11TH ST	MCP REALTY CORP	\$25.00
3521833111	2020 N 15TH ST	RICHARD ALLEN HOUSING	\$0.00	3231332000	2320 N 12TH ST	INNER CITY REDEVELOPMENT	\$25.00
3521833120	2025 N 14TH ST	ANVIL HOUSING CORPORATION	\$0.00	3231343000	2368 N 12TH ST	INNER CITY REDEVELOPMENT	\$25.00
3521914000	2126-2132 N 16TH ST	MILW PROSPERITY LLC	\$200.00	3231344000	2372 N 12TH ST	CITY OF MILW REDEV AUTH	\$0.00
3521921000	2140-2142 N 16TH ST	MOHAN M KANDARAPALLY TOD	\$200.00	3231348100	1213-1219 W MEINECKE AV	BRIAN KOWALSKI	\$25.00
3521972000	2231 N 14TH ST	JONIQUE GUY	\$100.00	3231349000	2369-2371 N 12TH ST	CITY OF MILWAUKEE	\$0.00
3522007000	2112-2114 N 15TH ST	BENNIE JOYNER	\$150.00	3231350000	2365 N 12TH ST	CITY OF MILWAUKEE	\$0.00
3522023000	1234-1236 W GARFIELD AV	BROADNAX REALTY LLC	\$150.00	3231354000	2349 N 12TH ST	CITY OF MILWAUKEE	\$0.00
3522039000	2222-2224 N 14TH ST	JONESHA L JONES	\$200.00	3231357000	2341 N 12TH ST	CITY OF MILWAUKEE	\$0.00
3522196100	2123 N 11TH ST	JANICE SANDIFER	\$200.00	3231362000	2325 N 12TH ST	WIDOW'S SON LODGE #1,	\$25.00
3522611113	1800-1896 N 12TH ST	GLICK MILWAUKEE HOUSING, LLC	\$2,250.00	3231363000	2321 N 12TH ST	WIDOWS SON#1 BLAZING STAR#4	\$25.00
3522631110	1726 N 12TH ST	GLICK MILWAUKEE HOUSING, LLC	\$2,000.00	3231406000	2361 N 8TH ST	EDWARD BROOKS	\$25.00
3522791000	603-641 W BROWN ST	CARVER PARK TAX CR LP	\$600.00	3231411100	2337 N 8TH ST	RESIDUARY TRUST OF THE	\$25.00
3522792000	620-632 W LAND PL	CARVER PARK TAX CR LP	\$700.00	3231413000	2327 N 8TH ST	AZIZ RAJI DBA CENTRAL REALTY GROU	\$25.00
3522793000	705-753 W BROWN ST	CARVER PARK TAX CR LTD PTN	\$750.00	3231416000	2313-2315 N 8TH ST	CITY OF MILW	\$0.00
3522794000	718-740 W LAND PL	CARVER PARK TAX CR LTD PTN	\$800.00	3231417000	2309 N 8TH ST	CITY OF MILWAUKEE	\$0.00
3522795000	717-749 W LAND PL	CARVER PARK TAX CR LTD PTN	\$1,000.00	3231433000	2366 N 9TH ST	CITY OF MILW	\$0.00
3522797000	631-651 W RESERVOIR AV	CARVER PARK TAX CR LP	\$700.00	3231435000	2372 N 9TH ST	CITY OF MILWAUKEE	\$0.00
3522798000	604-642 W VINE ST	CARVER PARK TAX CR LP	\$600.00	3231436000	2376-2378 N 9TH ST	CITY OF MILW REDEV AUTH	\$0.00
3522801000	1901-1937 N 7TH ST	CARVER PARK TAX CREDIT LTD	\$600.00	3231437100	821 W MEINECKE AV	CITY OF MILW REDEV AUTH	\$0.00
3522802000	722-746 W RESERVOIR AV	CARVER PARK TAX CREDIT LTD	\$400.00	3231438000	2477-2479 N 8TH ST	CITY OF MILW	\$0.00
3522921000	1901 N 6TH ST	LAPHAM PARK LLC	\$2,500.00	3231439000	815 W WRIGHT ST	CRAIG L HILL SR	\$25.00
3522922000	1901 N 6TH ST	LAPHAM PARK LLC	\$2,500.00	3231455000	824 W MEINECKE AV	BRANTLEY RENTAL PROPERTY	\$25.00
3620401100	714-828 W GALENA ST	PLYMOUTH APARTMENTS CORP	\$0.00	3231457000	2408 N 9TH ST	ABDI K ALI	\$25.00
3620404000	1602-1658 N 10TH ST	WALNUT PARK PARTNERS LLC	\$2,500.00	3231459100	2418 N 9TH ST	CITY OF MILW	\$0.00
3630703000	1608-1610 W WALNUT ST	ZENOBA DAVIS	\$150.00	3231461000	2430 N 9TH ST	TERRY LYNN REED	\$25.00
3100262000	2773 N 20TH ST	LOCK & KEY INVESTMENTS, LLC	\$50.00	3231469000	2472 N 9TH ST	CITY OF MILW	\$0.00
3100263100	2769 N 20TH ST	ELLIS F SMITH	\$50.00	3231479000	2541 N 8TH ST	HELEN J MOULTRIE	\$25.00
3100265000	2763 N 20TH ST	ELLIS L SMITH IV	\$50.00	3231483000	2523-2525 N 8TH ST	CITY OF MILW	\$0.00
3100266000	2757 N 20TH ST	TARAL PATEL	\$50.00	3231494100	2528 N 9TH ST	CITY OF MILWAUKEE	\$0.00
3100267000	2753 N 20TH ST	ARYAN INVESTMENTS LLC	\$50.00	3231518000	2625 N 8TH ST	CITY OF MILWAUKEE	\$0.00
3100268000	2749 N 20TH ST	EVONS CONNER	\$50.00	3231528000	2622 N 9TH ST	CITY OF MILW	\$0.00
3100269000	2745 N 20TH ST	MARIANNA R REYNOLDS	\$50.00	3231529000	2628 N 9TH ST	CITY OF MILW	\$0.00
3100270000	2743 N 20TH ST	CLAUDETTE KEYS	\$50.00	3231535000	2660-2662 N 9TH ST	CITY OF MILWAUKEE	\$0.00
3100447000	2737 N 20TH ST	ERMA BUSH	\$50.00	3231538000	2674 N 9TH ST	CITY OF MILW	\$0.00
3100703000	2835 N 20TH ST	SHELIA N DAVIS	\$50.00	3231539000	2676 N 9TH ST	ERNIE M BIRDEN	\$25.00
3100704000	2831 N 20TH ST	LASHAWN R SWIFT	\$50.00	3231901100	2537-2539 N 9TH ST	CITY OF MILW	\$0.00
3100707000	2817-2819 N 20TH ST	ROSHELL L C NIX	\$50.00	3231904100	2525 N 9TH ST	CITY OF MILW	\$0.00
3100708100	2815 N 20TH ST	OSCAR J DILLON & MILDRED HW	\$50.00	3240001000	1635 W WRIGHT ST	CITY OF MILW	\$0.00
3100710100	2807 N 20TH ST	PHYLIS LEVER	\$50.00	3240137000	2395-2397 N 14TH ST	GEORGE EDWARDS	\$25.00
3101304000	2865 N 20TH ST	GLORIA FAIR	\$50.00	3240146100	2361-2363 N 14TH ST	CITY OF MILW	\$0.00
3101306100	2857 N 20TH ST	M & M REAL ESTATE, LLC	\$50.00	3240147000	2355 N 14TH ST	CITY OF MILWAUKEE	\$0.00
3101310100	2839-2843 N 20TH ST	RAYMOND A BYNUM	\$50.00	3240148000	2349 N 14TH ST	DAISY WILLIAMS	\$25.00
3102831000	2845 N 20TH ST	MAXINE GROVES	\$50.00	3240149000	2349 N 14TH ST	CITY OF MILWAUKEE	\$0.00
3110202000	2742-2744 N 15TH ST	LAURIE J KING	\$50.00	3240150000	2345-2347 N 14TH ST	CITY OF MILW	\$0.00
3110203000	2748-2750 N 15TH ST	COLLIN D BROEKH	\$50.00	3240151000	2339-2341 N 14TH ST	TIBAHYAS INVESTMENTS LLC	\$25.00
3110519000	2771 N 15TH ST	IDA S ARNOLD	\$100.00	3240153100	2335 N 14TH ST	CITY OF MILWAUKEE	\$0.00
3110520000	2765 N 15TH ST	ELITE SERVICES LLC	\$50.00	3240165000	2310 N 15TH ST	CITY OF MILW	\$0.00
3110608100	2861 N 15TH LA	JAMMING ENTERPRISES LLC	\$50.00	3240166100	2314 N 15TH ST	CITY OF MILW	\$0.00
3110611000	2845 N 15TH LA	REX GREEN	\$50.00	3240168000	2320 N 15TH ST	CITY OF MILWAUKEE	\$0.00
3110612000	2841 N 15TH LA	TIMOTHY E GILBERT	\$50.00	3240184100	1439 W MEINECKE AV	CITY OF MILW	\$0.00
3110616100	2819 N 15TH LA	PAYTON GADDY	\$50.00	3240184200	1435 W MEINECKE AV	CITY OF MILWAUKEE	\$0.00
3110705000	2728 N 16TH ST	MARSHALL SMITH	\$50.00	3240185000	1431 W MEINECKE AV	CITY OF MILW	\$0.00
3110707000	2720 N 16TH ST	MRM NORTH CAMPUS INC	\$0.00	3240403100	2627 N 14TH ST	CITY OF MILW	\$0.00
3110804100	1310 W ALBANY PL	ELIJAH K KOECH	\$50.00	3240405100	2619 N 14TH ST	CITY OF MILW	\$0.00
3110808110	1326 W ALBANY PL	JOE ARNOL HUBBARD	\$50.00	3240508000	2650 N 16TH ST	LYNDA J JACKSON	\$25.00

3110811100	1338 W ALBANY PL	JOE ARNOL HUBBARD	\$50.00	3240509000	2652 N 16TH ST	CITY OF MILW	\$0.00
3110813000	1346 W ALBANY PL	CHARLES MCCULLUM	\$50.00	3240601000	1733-1735 W MEINECKE AV	MOUNT CARMEL MISSIONARY	\$0.00
3110821000	1311 W ALBANY PL	1311 W ALBANY PLACE LLC	\$50.00	3240602000	1729-1731 W MEINECKE AV	MOUNT CARMEL MISSIONARY	\$0.00
3110825111	1327 W ALBANY PL	SORENSEN INVESTMENTS LLC	\$50.00	3240603000	2364-2366 N 18TH ST	MOUNT CARMEL MISSIONARY	\$0.00
3110827110	1335 W ALBANY PL	HIGHLAND BLVD LLC	\$50.00	3240618000	2333 N 17TH ST	CITY OF MILW	\$0.00
3110831111	2832 N 14TH ST	BP MOTEL 94 LLC	\$50.00	3240629000	2318-2320 N 18TH ST	JAMES C GRAHAM & LA VONDA L	\$25.00
3111103000	1306 W HADLEY ST	AUDREY LEVORA RAMSEY	\$50.00	3240641100	1635 W MEINECKE AV	CITY OF MILW	\$0.00
3111104000	1312 W HADLEY ST	ANTHONY CLEMONS	\$50.00	3240643100	2364 N 17TH ST	MTCARMEL MISSIONARY	\$0.00
3111105000	1314-1316 W HADLEY ST	ENMA L LACY	\$50.00	3240647000	1617-1619 W MEINECKE AV	FRANK R WILDER	\$25.00
3111106100	1318 W HADLEY ST	JAMES CAREY III	\$50.00	3240648000	1613-1615 W MEINECKE AV	CITY OF MILW	\$0.00
3111108110	1326 W HADLEY ST	ROSETTA A TAYLOR	\$50.00	3240653120	2351 N 16TH ST	RODRICK GREEN	\$25.00
3111111110	1338 W HADLEY ST	JESSIE B THAMES TOD	\$50.00	3240673000	2332 N 17TH ST	CITY OF MILWAUKEE	\$0.00
3111117000	2810 N 14TH ST	YOUTH OF EXCELLENCE INC	\$50.00	3240674000	2334 N 17TH ST	CITY OF MILWAUKEE	\$0.00
3111123000	1309 W HADLEY ST	LINDSAY NSP, LLC	\$50.00	3240675000	2340 N 17TH ST	JEFFREY J BORCHARDT	\$25.00
3111127000	1325 W HADLEY ST	ALAN F JONES	\$50.00	3240678120	2360 N 17TH ST	CITY OF MILWAUKEE	\$0.00
3111128100	1329 W HADLEY ST	RENEE BROWN	\$50.00	3240713100	2445 N 17TH ST	SHENESE ARMS	\$25.00
3111129000	1335 W HADLEY ST	HEARTLAND CHRISTIAN ADVISORS INC	\$50.00	3240734000	2438 N 18TH ST	CITY OF MILWAUKEE	\$0.00
3111141100	1344 W HOPKINS ST	SYLVIA JACKSON	\$50.00	3240736000	2448-2450 N 18TH ST	CITY OF MILW	\$0.00
3111317100	2913 N 18TH ST	FLORENCE CULPEPPER	\$50.00	3240738000	2458-2460 N 18TH ST	CITY OF MILWAUKEE	\$0.00
3111701000	2878 N 18TH ST	CHARLES D HARDEN	\$50.00	3240801000	2673 N 16TH ST	CITY OF MILWAUKEE	\$0.00
3111702000	2874 N 18TH ST	CLARENCE GREER SR	\$50.00	3240802000	1609-1611 W CENTER ST	CITY OF MILWAUKEE	\$0.00
3111703000	2868 N 18TH ST	STRONG BLOCKS MILW II LLC	\$50.00	3240809000	2660 N 17TH ST	CITY OF MILW	\$0.00
3111704100	2864 N 18TH ST	DEBRA POWELL TURNER	\$50.00	3240815000	2632 N 17TH ST	CITY OF MILW	\$0.00
3111706100	2856 N 18TH ST	SHERRY COLLINS TOD	\$50.00	3240816000	2626-2628 N 17TH ST	CITY OF MILW	\$0.00
3111707000	2852 N 18TH ST	ROBERT LOVE	\$50.00	3240817000	2622 N 17TH ST	CITY OF MILWAUKEE	\$0.00
3111708000	2848 N 18TH ST	GONZALES, JOSE	\$50.00	3240830100	2627-2629 N 16TH ST	CITY OF MILWAUKEE	\$0.00
3111709000	2846 N 18TH ST	MARILYN F SIMPSON	\$50.00	3240837100	2659-2661 N 16TH ST	CITY OF MILW	\$0.00
3111713100	2830 N 18TH ST	HOUSING AUTHORITY OF THE	\$50.00	3240859000	1728 W CLARKE ST	IRIA RILEY	\$25.00
3111721100	2805 N 17TH ST	ASSET SOLUTIONS LLC	\$50.00	3240862000	1716 W CLARKE ST	CITY OF MILW	\$0.00
3111722000	2809 N 17TH ST	TAMMY S NETTERS AKA	\$50.00	3240866000	2619 N 17TH ST	CITY OF MILW	\$0.00
3111723000	2813 N 17TH ST	KMB COMMUNITY ENTERPRISE	\$50.00	3240867000	2625 N 17TH ST	CITY OF MILW	\$0.00
3111724000	2817 N 17TH ST	SHANIKA WILDER	\$50.00	3240873000	2651 N 17TH ST	CITY OF MILW	\$0.00
3111725100	2821 N 17TH ST	MARQUITA S SMITH C/O	\$50.00	3240877100	1807 W CENTER ST	LIBERTY CHURCH OF GOD	\$0.00
3111728000	2833 N 17TH ST	SCATTERED SITES LLC	\$50.00	3240883000	2658-2660 N 19TH ST	CITY OF MILW	\$0.00
3111730000	2841 N 17TH ST	RONALD L HILL	\$50.00	3240885000	2650 N 19TH ST	CITY OF MILW	\$0.00
3111731100	2847 N 17TH ST	HOUSING AUTHORITY OF THE	\$50.00	3240893000	2618 N 19TH ST	CITY OF MILWAUKEE	\$0.00
3111734100	2859 N 17TH ST	ARTHUR SALLIS	\$50.00	3240894000	2618 N 19TH ST	CITY OF MILWAUKEE	\$0.00
3111736000	2865 N 17TH ST	JAMES C CLARK	\$50.00	3240895000	2606 N 19TH ST	LATISHA S LITTLE	\$25.00
3111737000	2869 N 17TH ST	WILLIE J LEWIS	\$50.00	3240896000	1828 W CLARKE ST	CITY OF MILWAUKEE	\$0.00
3111738000	2873 N 17TH ST	MARTAE T HOPKINS	\$50.00	3240897000	1824 W CLARKE ST	CITY OF MILW	\$0.00
3111742100	2872 N 19TH ST	PERSHELL NIXON	\$50.00	3240904000	2619 N 18TH ST	CITY OF MILWAUKEE	\$0.00
3111745000	2860 N 19TH ST	DYE REALTY 3 MANAGEMENT LLC	\$50.00	3240905000	2623 N 18TH ST	CITY OF MILW	\$0.00
3111750100	2840 N 19TH ST	LESLEY T MURRY	\$50.00	3240906000	2627 N 18TH ST	CITY OF MILWAUKEE	\$0.00
3111751000	2836 N 19TH ST	LATASHA R DOYLE	\$50.00	3240907100	2631 N 18TH ST	CITY OF MILW REDEV AUTH	\$0.00
3111753000	2828 N 19TH ST	SARA THOMPSON	\$50.00	3240923000	2654-2658 N 20TH ST	CITY OF MILW	\$0.00
3111754000	2824 N 19TH ST	MARVIN E PRATT	\$50.00	3240925000	2648 N 20TH ST	RICHARD WEBB	\$25.00
3111755000	2820 N 19TH ST	JOYCE SMITH	\$50.00	3240926000	2642-2644 N 20TH ST	CITY OF MILW	\$0.00
3111756100	2816 N 19TH ST	MEGAN T NELSON	\$50.00	3240927000	2638-2640 N 20TH ST	CITY OF MILWAUKEE	\$0.00
3111765100	2821 N 18TH ST	LLOYD MORRIS	\$50.00	3240934000	2612 N 20TH ST	CITY OF MILWAUKEE	\$0.00
3111773100	2855 N 18TH ST	NANCY ELENA RODRIGUEZ	\$50.00	3240944000	2623 N 19TH ST	CITY OF MILWAUKEE	\$0.00
3111775100	2863 N 18TH ST	TANYA M DONELSON	\$50.00	3240962100	2572-2574 N 20TH ST	CITY OF MILW	\$0.00
3111776101	2867 N 18TH ST	TYSHENA S MCDADE	\$50.00	3240965000	2556-2558 N 20TH ST	YVONNE LISTON	\$25.00
3111778100	2873 N 18TH ST	FRANK & JUDY M CRAWL	\$50.00	3240973000	2524 N 20TH ST	TAWAINA GRAYSON	\$25.00
3111790100	2841 N 19TH ST	STEPHAN CANNADAY	\$100.00	3240974000	2520 N 20TH ST	ALEXANDER JOHN BROWER	\$25.00
3111799100	2810 N 20TH ST	CRYSTAL AVANT	\$50.00	3240995000	1801-1803 W CLARKE ST	CITY OF MILW	\$0.00
3111800000	2811 N 19TH ST	JOE TAJNAI PROPERTIES I LLC	\$50.00	3240996000	2567 N 18TH ST	CITY OF MILWAUKEE	\$0.00
3111807000	2770 N 20TH ST	MAXINE BOND	\$50.00	3240998000	1811-1813 W CLARKE ST	CITY OF MILW	\$0.00
3111810100	2763 N 19TH ST	JOE H WATKINS	\$50.00	3241000000	1821-1823 W CLARKE ST	CITY OF MILW	\$0.00
3111816000	2745 N 19TH ST	CITY OF MILW	\$0.00	3241014000	2522 N 19TH ST	EUGENIE RIGGINS	\$25.00
3111823000	2717 N 19TH ST	STEVEN A WEATHERALL	\$50.00	3241033000	2547 N 18TH ST	CITY OF MILWAUKEE	\$0.00
3111836000	2748 N 19TH ST	DESIREE BARRETT	\$50.00	3241034000	2551 N 18TH ST	CITY OF MILW	\$0.00
3111837000	2746 N 19TH ST	DAKISHA L O'BEE	\$50.00	3241035000	2555 N 18TH ST	CITY OF MILW	\$0.00
3111838000	2740-2742 N 19TH ST	ALEXZA LAVELL HUDSON	\$50.00	3241036000	2559 N 18TH ST	CITY OF MILW	\$0.00
3111839100	2736 N 19TH ST	FRANK R WILDER	\$100.00	3241049100	2556 N 18TH ST	CITY OF MILW	\$0.00
3111854000	2713 N 18TH ST	ALBERTHA GILLIAM	\$50.00	3241056100	2530 N 18TH ST	CITY OF MILW	\$0.00
3111855000	2717 N 18TH ST	AMBIGUOS ASSET CORP	\$50.00	3241078000	2549 N 17TH ST	CITY OF MILW	\$0.00
3111860000	2741 N 18TH ST	DARRYL J WILLIAMS	\$50.00	3241202000	2600-2604 N TEUTONIA AV	CITY OF MILW	\$0.00
3111862100	2751 N 18TH ST	CHRISTINE BATCHELOR	\$50.00	3241203000	1320 W CLARKE ST	RUNNING REBELS COMMUNITY	\$0.00
3111865000	2761 N 18TH ST	CITY OF MILWAUKEE	\$0.00	3241304000	2443 N 15TH ST	CITY OF MILWAUKEE	\$0.00
3111867100	2771 N 18TH ST	CEDRIC MCMILLIAN	\$50.00	3241306000	2431 N 15TH ST	CITY OF MILW	\$0.00
3111868000	2773 N 18TH ST	ANDRI ARTAYUDIANTO	\$50.00	3241307000	2427 N 15TH ST	CITY OF MILW	\$0.00
3111870111	2778 N 18TH ST	JOHNNY R JACKSON	\$50.00	3241309000	2419-2421 N 15TH ST	CITY OF MILWAUKEE	\$0.00
3111878000	2744 N 18TH ST	VIRGIA MAE WASHINGTON	\$50.00	3241310000	2415-2417 N 15TH ST	ALVIN E TAYLOR, TRUSTEE,	\$25.00
3111883131	2724 N 18TH ST	TASHA I MOREHOUSE	\$50.00	3241324100	2448 N 16TH ST	CITY OF MILW	\$0.00
3111895110	2723 N 17TH ST	KATHERINE WEAVER	\$50.00	3241327000	2377-2379 N 15TH ST	CITY OF MILWAUKEE	\$0.00
3111904100	2761 N 17TH ST	MAURICE A FAIR	\$50.00	3241329000	2367-2369 N 15TH ST	BRENDA PORTER	\$25.00
3111906100	2773 N 17TH ST	HOUSING AUTHORITY OF THE	\$0.00	3241334110	2345 N 15TH ST	CITY OF MILWAUKEE	\$0.00
3112004100	2868 N 16TH ST	WILLFORD PATTERSON	\$50.00	3241346000	2370-2372 N 16TH ST	CITY OF MILWAUKEE	\$0.00
3112010000	2846 N 16TH ST	MILWAUKEE CAPITAL PROPERTIES, LLC	\$50.00	3241348100	1523 W MEINECKE AV	CITY OF MILWAUKEE	\$0.00
3112011000	2842 N 16TH ST	LORENZIA INVESTMENTS INC	\$50.00	3241402000	1303 W MEINECKE AV	BRIAN J KOWALSKI	\$25.00
3112014000	2828 N 16TH ST	CEDRIC MCMILLIAN JR	\$50.00	3241414100	2322 N TEUTONIA AV	BACHAN SINGH	\$25.00
3112019000	2804 N 16TH ST	FIVE STARR PROPERTIES LLC	\$50.00	3241501000	1933-1935 W MEINECKE AV	CITY OF MILW	\$0.00
3112022000	2872 N 17TH ST	CHERYL CARTER	\$50.00	3241502000	1929 W MEINECKE AV	CITY OF MILWAUKEE	\$0.00
3112023100	2868 N 17TH ST	EDWARD & LEE ESPER BERRY	\$50.00	3241532111	2346 N 20TH ST	CITY OF MILW	\$0.00
3112025000	2860 N 17TH ST	WANG INVESTMENTS LLC	\$50.00	3241560000	2318 N 19TH ST	ABDUL M MOTLANI	\$25.00
3112030100	2840-2846 N 17TH ST	DOROTHY S COLLIER	\$50.00	3241571000	1833-1835 W WRIGHT ST	CITY OF MILWAUKEE	\$0.00
3112033000	2830 N 17TH ST	PRINCESS M HIGH	\$50.00	3241572000	2466-2468 N 19TH ST	CITY OF MILW	\$0.00
3112034110	2826 N 17TH ST	JAVETTE WILLIAMS	\$50.00	3241574000	1825-1827 W WRIGHT ST	CITY OF MILWAUKEE	\$0.00
3112035100	2824 N 17TH ST	SHELARRI D ANDERSON	\$50.00	3241583100	2455 N 18TH ST	CITY OF MILWAUKEE	\$0.00
3112042000	2805 N 16TH ST	JOSE TAVAREZ RICO	\$50.00	3241584000	2449-2453 N 18TH ST	CITY OF MILW	\$0.00
3112043000	2811 N 16TH ST	CAROL A SANDERS	\$50.00	3241587000	2435 N 18TH ST	CITY OF MILW	\$0.00
3112045100	2817 N 16TH ST	LORENZIA INVESTMENTS INC	\$50.00	3241588100	2431 N 18TH ST	CITY OF MILW	\$0.00
3112047000	2825 N 16TH ST	JIMMY JORDAN	\$50.00	3241601000	1832-1834 W MEINECKE AV	CITY OF MILW	\$0.00
3112048000	2829 N 16TH ST	AFFORDABLE PROPERTIES LLC	\$50.00	3241604100	2426 N 19TH ST	CITY OF MILW	\$0.00
3112050100	2837 N 16TH ST	SAO XIONG	\$50.00	3241611100	2456 N 19TH ST	CITY OF MILW	\$0.00
3112052100	2845 N 16TH ST	CITY OF MILW	\$0.00	3241612000	2458-2460 N 19TH ST	CITY OF MILW	\$0.00
3112053000	2851 N 16TH ST	VIOLET ROCK PROPERTIES LLC	\$50.00	3241911000	1522-1524 W CLARKE ST	PHYLLIS MILLS	\$25.00
3112054000	2853 N 16TH ST	KEITH A BAILEY	\$50.00	3241914000	1506-1508 W CLARKE ST	CITY OF MILW	\$0.00

3112058000	2871 N 16TH ST	Y & K ENTERPRISES LLC	\$50.00	3242007000	2460-2462 N 16TH ST	CITY OF MILW	\$0.00
3112067100	2752 N 17TH ST	DOROTHY L ALEMAN	\$50.00	3242011000	1521-1525 W WRIGHT ST	CITY OF MILWAUKEE	\$0.00
3112068100	2750 N 17TH ST	MILWAUKEE PROSPERITY LLC	\$50.00	3242013000	1415 W WRIGHT ST	CITY OF MILWAUKEE	\$0.00
3112071000	2736 N 17TH ST	OMAR MAHAMUD	\$50.00	3242019000	2453 N 14TH ST	CITY OF MILW	\$0.00
3112072110	2732 N 17TH ST	TYCER BYAS	\$50.00	3242032000	2455 N TEUTONIA AV	WESELA, LOUIS	\$25.00
3112074100	2724 N 17TH ST	LAKESHA LATSON	\$50.00	3242035000	2464-2466 N 14TH ST	CITY OF MILWAUKEE	\$0.00
3112085100	2717 N 16TH ST	HAROLD KLITZ	\$50.00	3242036000	2472-2474 N 14TH ST	CITY OF MILWAUKEE	\$0.00
3112088100	2729 N 16TH ST	MILW PROSPERITY LLC	\$50.00	3242037000	2478 N 14TH ST	CITY OF MILWAUKEE	\$0.00
3112093100	2749 N 16TH ST	WILLIFORD PATTERSON	\$50.00	3242038000	1361-1363 W WRIGHT ST	CITY OF MILWAUKEE	\$0.00
3112099000	1557 W HADLEY ST	MILAM INC	\$50.00	3242101000	2516 N 14TH ST	CITY OF MILW	\$0.00
3113112000	2860 N TEUTONIA AV	BAILEY, FANNIE MAE	\$50.00	3242102000	2518-2522 N 14TH ST	CITY OF MILWAUKEE	\$0.00
3113115000	2859 N 14TH ST	VALERIA G GRIFFIN	\$50.00	3242116000	2529 N 14TH ST	CITY OF MILWAUKEE	\$0.00
3113116000	2863 N 14TH ST	VALERIE GRIFFIN	\$50.00	3242120000	2520 N 16TH ST	CITY OF MILW	\$0.00
3113117000	2869 N 14TH ST	APRIL J SLOAN	\$50.00	3242122000	2524 N 16TH ST	CITY OF MILWAUKEE	\$0.00
3113206110	1451 W HADLEY ST	ABRAHAM MARTINEZ	\$50.00	3242215000	2557 N 15TH ST	CITY OF MILW	\$0.00
3113301000	1350 W LOCUST ST	E&G INVESTMENTS LLC	\$100.00	3242305000	2318-2320 N 16TH ST	WALNUT WAY CONSERVATION	\$0.00
3113307000	1320 W LOCUST ST	SHEILA T NGUYEN	\$50.00	3242306000	2321 N 15TH ST	CITY OF MILW	\$0.00
3113308000	1316 W LOCUST ST	GLAD 2 INVESTMENTS LLC	\$50.00	3242307000	2321 N 15TH ST	ZANG LEE	\$25.00
3113441000	2772 N 17TH ST	CITY OF MILW HOUSING AUTH	\$0.00	3242408000	1429 W CENTER ST	CITY OF MILWAUKEE	\$0.00
3113442100	2766 N 17TH ST	CITY OF MILW HOUSING AUTH	\$0.00	3242409000	1433-1439 W CENTER ST	CITY OF MILW	\$0.00
3113511000	2765 N 19TH ST	SCATTERED SITES LLC	\$50.00	3242410000	2668 N 15TH ST	CITY OF MILW	\$0.00
3119975000	2823 N 13TH ST	CITY OF MILW	\$0.00	3242412100	2658 N 15TH ST	CITY OF MILW	\$0.00
3119985100	1541 W LOCUST ST	LEWIS MCKAY SR	\$50.00	3242426000	2662 N 16TH ST	CITY OF MILWAUKEE	\$0.00
3120001000	915 W HADLEY ST	SHIRLEY WHITE	\$50.00	3242427000	2656-2658 N 16TH ST	CITY OF MILW	\$0.00
3120002100	913 W HADLEY ST	LOMAC PROPERTIES CORP	\$50.00	3242504100	2453 N 16TH ST	CITY OF MILW	\$0.00
3120502000	2832 N 9TH ST	DEON HORTON	\$50.00	3242541000	1732 W MEINECKE AV	CITY OF MILW	\$0.00
3120504100	2822 N 9TH ST	CAROLYN ALLEN	\$50.00	3242641000	2418 N 15TH ST	CITY OF MILW	\$0.00
3120506000	2814 N 9TH ST	DEANGELO M COLLINS	\$50.00	3242642000	2424 N 15TH ST	CITY OF MILW	\$0.00
3120509100	823 W HADLEY ST	823 LLC	\$50.00	3242653000	2565 N 15TH ST	CITY OF MILWAUKEE	\$0.00
3120513000	2756 N 9TH ST	NORTHSIDE HOMEOWNERS	\$50.00	3242691000	1901 W MEINECKE AV	CITY OF MILWAUKEE	\$0.00
3120514000	2752 N 9TH ST	NORTHSIDE HOMEOWNERS	\$50.00	3242692000	1907 W MEINECKE AV	CITY OF MILWAUKEE	\$0.00
3120518000	2736 N 9TH ST	TIFFANY JEFFERSON	\$50.00	3249804000	1371-1373 W CLARKE ST	CITY OF MILW	\$0.00
3120519000	2732 N 9TH ST	NORTHSIDE HOMEOWNERS	\$50.00	3249810000	2614 N 14TH ST	CITY OF MILWAUKEE	\$0.00
3120520000	2728 N 9TH ST	NORTHSIDE HOMEOWNERS	\$50.00	3249811000	2617 N TEUTONIA AV	CITY OF MILW	\$0.00
3120521110	2726 N 9TH ST	WILLIAM LUCKETT JR	\$50.00	3249812000	2621-2623 N TEUTONIA AV	CITY OF MILW	\$0.00
3121003000	2827 N 8TH ST	TERRELL E COOK	\$50.00	3249814100	2629 N TEUTONIA AV	CITY OF MILW	\$0.00
3121011000	2761-2763 N 8TH ST	NORTHSIDE HOMEOWNERS	\$50.00	3249815000	2633 N TEUTONIA AV	CITY OF MILWAUKEE	\$0.00
3121012100	2757 N 8TH ST	NORTHSIDE HOMEOWNERS	\$50.00	3249817000	2630 N 14TH ST	CITY OF MILW	\$0.00
3121014000	2745 N 8TH ST	NORTHSIDE HOMEOWNERS	\$50.00	3249818000	2636 N 14TH ST	CITY OF MILW	\$0.00
3121016111	2737 N 8TH ST	PABLO BELLO DELGADO	\$50.00	3249819112	2652 N 14TH ST	REDEVELOPMENT AUTHORITY	\$0.00
3121016112	2741 N 8TH ST	NORTHSIDE HOMEOWNERS	\$50.00	3249819113	2645 N TEUTONIA AV	VICTORY MISSIONARY	\$0.00
3121017000	2731 N 8TH ST	JESSE ANDERSON	\$50.00	3249826100	1314 W WRIGHT ST	CITY OF MILW	\$0.00
3121018000	2727 N 8TH ST	RAUL M CORDERO	\$50.00	3249828000	1304 W WRIGHT ST	CITY OF MILW	\$0.00
3121020110	2713 N 8TH ST	RODNEY MATHEWS	\$50.00	3249835000	2537 N 13TH ST	CITY OF MILWAUKEE	\$0.00
3121103000	2752 N 9TH LA	DONNA ROBERSON KENNER	\$50.00	3249837000	2540-2544 N TEUTONIA AV	CITY OF MILWAUKEE	\$0.00
3121206000	2750 N 10TH ST	CITY OF MILW	\$0.00	3249845000	2561 N 13TH ST	CITY OF MILWAUKEE	\$0.00
3121207000	2746 N 10TH ST	FREDDIE LEE FREEMAN	\$50.00	3249847000	2568 N TEUTONIA AV	OVERTON BUGGS	\$25.00
3121209100	2740 N 10TH ST	CONSTANCE A HOLMAN	\$50.00	3249850000	1309-1311 W CLARKE ST	CITY OF MILWAUKEE	\$0.00
3121211000	2730 N 10TH ST	EDDIE MAE WILLIAMS	\$50.00	3249854100	1321 W CLARKE ST	CITY OF MILWAUKEE	\$0.00
3121218000	2836 N 10TH ST	MILW PROSPERITY LLC	\$50.00	3249859000	1305 W CENTER ST	CITY OF MILWAUKEE	\$0.00
3121219000	2832 N 10TH ST	NORTHSIDE HOMEOWNERS	\$50.00	3249860000	1309 W CENTER ST	CITY OF MILWAUKEE	\$0.00
3121220000	2828-2830 N 10TH ST	NORTHSIDE HOMEOWNERS	\$50.00	3249861000	1315 W CENTER ST	CITY OF MILWAUKEE	\$0.00
3121222000	2820 N 10TH ST	CHERYL L GILMORE-DUKES	\$50.00	3249862000	1319 W CENTER ST	CITY OF MILWAUKEE	\$0.00
3121223000	2816 N 10TH ST	CITY OF MILW	\$0.00	3249871000	2439 N 15TH ST	CITY OF MILW	\$0.00
3121341000	2846 N 9TH ST	MAYA A THOMAS	\$50.00	3249873000	2428-2430 N 15TH ST	CITY OF MILW	\$0.00
3121342000	2842 N 9TH ST	HORACE BIRTS	\$50.00	3249875000	1422-1424 W MEINECKE AV	CITY OF MILW	\$0.00
3121437000	902 W LOCUST ST	CASSANDRA MARTIN	\$50.00	3249887000	2445-2451 N TEUTONIA AV	CITY OF MILWAUKEE	\$0.00
3121438000	910 W LOCUST ST	GERMONICA R OVERTON	\$50.00	3249915000	2470-2472 N TEUTONIA AV	CITY OF MILW	\$0.00
3121448000	2843 N 9TH ST	NORTHSIDE HOMEOWNERS	\$50.00	3249916000	2476 N TEUTONIA AV	CITY OF MILWAUKEE	\$0.00
3121599000	2905 N 8TH ST	JENETTE JONES	\$50.00	3249917000	1313-1315 W WRIGHT ST	CITY OF MILWAUKEE	\$0.00
3121600000	812 W LOCUST ST	BENJAMIN A GRAY	\$50.00	3249918000	1309 W WRIGHT ST	CITY OF MILW	\$0.00
3121787000	2871 N 8TH ST	PEDRO RODRIGUEZ	\$50.00	3249934000	2564 N 14TH ST	CITY OF MILW	\$0.00
3121790100	2859 N 8TH ST	CITY OF MILWAUKEE	\$0.00	3249948000	2634-2636 N 16TH ST	WORTHINGTON HORTMAN SR	\$25.00
3121792000	2851 N 8TH ST	TERESA BEAMON	\$50.00	3249967100	1433 W CLARKE ST	CITY OF MILWAUKEE	\$0.00
3121905000	1204 W HADLEY ST	TOMMIE I EASON	\$50.00	3249967200	1425-1427 W CLARKE ST	CITY OF MILW	\$0.00
3121906000	1202 W HADLEY ST	GORDON DUNKLEY	\$50.00	3249968100	2574 N 15TH ST	CITY OF MILWAUKEE	\$0.00
3121907000	1138 W HADLEY ST	PHILLIP J FENDT	\$50.00	3249969100	2574 N 15TH ST	CITY OF MILWAUKEE	\$0.00
3122206000	2853 N 11TH ST	ISAIAH SANDERS	\$50.00	3249974000	2569 N 14TH ST	CITY OF MILW	\$0.00
3122207000	2851 N 11TH ST	51 LLC	\$50.00	3249984110	2511 N 15TH ST	CITY OF MILW	\$0.00
3122209000	2847 N 11TH ST	NORTHSIDE HOMEOWNERS	\$50.00	3249985000	1510 W WRIGHT ST	CITY OF MILWAUKEE	\$0.00
3122211000	2837 N 11TH ST	NORTHSIDE HOMEOWNERS	\$50.00	3249988000	1520-1522 W WRIGHT ST	CITY OF MILWAUKEE	\$0.00
3122214000	2831 N 11TH ST	CARL A CHRISTOPHER	\$50.00	3249998000	1410 W WRIGHT ST	CITY OF MILWAUKEE	\$0.00
3122215000	2825 N 11TH ST	NORTHSIDE HOMEOWNERS	\$50.00	3250304000	2533 N 20TH ST	CITY OF MILW	\$0.00
3122216000	2821 N 11TH ST	NORTHSIDE HOMEOWNERS	\$50.00	3250317000	2505 N 20TH ST	CITY OF MILW	\$0.00
3122217000	2819 N 11TH ST	NORTHSIDE HOMEOWNERS	\$50.00	3250320000	2501 N 20TH ST	CITY OF MILW REDEV AUTH	\$0.00
3122220000	2811 N 11TH ST	NORTHSIDE HOMEOWNERS	\$50.00	3250321000	2012 W WRIGHT ST	CITY OF MILW	\$0.00
3122222100	1112 W HADLEY ST	CITY OF MILW	\$0.00	3250501000	2467 N 20TH ST	CITY OF MILW	\$0.00
3122226110	2766-2772 N 11TH LA	MILW PROSPERITY LLC	\$100.00	3250509000	2451 N 20TH ST	CITY OF MILW	\$0.00
3122229111	2765 N 11TH ST	MARY A FITZGERALD	\$50.00	3250510000	2451 N 20TH ST	CITY OF MILW	\$0.00
3122234100	2747 N 11TH ST	NORTHSIDE HOMEOWNERS	\$50.00	3250522111	2427 N 20TH ST	CITY OF MILW	\$0.00
3122236100	2743 N 11TH ST	NORTHSIDE HOMEOWNERS	\$50.00	3250533000	2407 N 20TH ST	CITY OF MILW	\$0.00
3122237000	2739 N 11TH ST	NORTHSIDE HOMEOWNERS	\$50.00	3250536000	2403 N 20TH ST	CITY OF MILW	\$0.00
3122238000	2735 N 11TH ST	NORTHSIDE HOMEOWNERS	\$50.00	3250538000	2376-2378 N 21ST ST	CITY OF MILWAUKEE	\$0.00
3122239100	2731 N 11TH ST	JEWELL LINDSEY	\$50.00	3250539100	2372 N 21ST ST	CITY OF MILWAUKEE	\$0.00
3122242100	2725 N 11TH ST	ELAINA M HUGHES	\$50.00	3250633000	2629-2631 N 20TH ST	CITY OF MILW	\$0.00
3122251000	2761 N 11TH LA	IKE LEE HERNES	\$50.00	3250635000	2639-2641 N 20TH ST	CITY OF MILW	\$0.00
3122252000	2757 N 11TH LA	HARVEST HOUSING &	\$50.00	3250639000	2659-2661 N 20TH ST	CITY OF MILW	\$0.00
3122254100	2749 N 11TH LA	ANGELA JONES	\$50.00	3250811000	2001 W CLARKE ST	CITY OF MILW	\$0.00
3122271000	2841 N 11TH LA	CITY OF MILW	\$0.00	3250826100	2549 N 20TH ST	CITY OF MILW	\$0.00
3122276120	2817 N 11TH LA	DAVID J STOKES	\$50.00	3251216000	2339 N 20TH ST	SHAWN ACKERMAN	\$50.00
3122277000	2811 N 11TH LA	EDDIE LEE ROBINSON	\$50.00	3251222000	2361 N 20TH ST	CITY OF MILW	\$0.00
3122409100	1027 W HADLEY ST	CARL L SAFFORD	\$50.00	3251225000	2373-2375 N 20TH ST	NEU-LIFE COMMUNITY	\$0.00
3122410000	1029-1033 W HADLEY ST	NORTHSIDE HOMEOWNERS	\$50.00	3251226000	2377 N 20TH ST	CITY OF MILWAUKEE	\$0.00
3122418100	2725 N 10TH ST	NAPOLEON CLARK	\$50.00	3500809100	2001 W FOND DU LAC AV	CITY OF MILWAUKEE	\$0.00
3122425110	2871 N 10TH ST	CITY OF MILW	\$0.00	3503532000	1730 N 20TH ST	CITY OF MILW REDEV AUTH	\$0.00
3122429100	2855 N 10TH ST	NORTHSIDE HOMEOWNERS	\$50.00	3510212000	1723 N 16TH ST	CITY OF MILW	\$0.00
3122431000	2847 N 10TH ST	NORTHSIDE HOMEOWNERS	\$50.00	3510310000	1917 N 17TH ST	THOMAS C CAUSEY	\$25.00
3122432100	2843 N 10TH ST	SANN ALLIANCE	\$50.00	3510516000	1826-1828 N 13TH ST	CITY OF MILWAUKEE	\$0.00

3122434100	2835 N 10TH ST	IMPACT MILWAUKEE 1 LLC	\$50.00	3510520100	1850-1852 N 13TH ST	CITY OF MILW REDEV AUTH	\$0.00
3122436000	2825 N 10TH ST	LINDSAY NSP, LLC	\$50.00	3510755100	1645 W FOND DU LAC AV	MILWAUKEE COUNTY	\$0.00
3122438000	2817 N 10TH ST	WALTER C STARKS &	\$50.00	3510790000	1912 W BROWN ST	BRUCE L MARTIN	\$25.00
3122441000	1008 W HADLEY ST	THERESA PERKINS	\$50.00	3511102000	1957-1959 N 19TH ST	HOUSING AUTHORITY OF THE	\$0.00
3122444000	1020 W HADLEY ST	BP MOTEL 94 LLC	\$100.00	3511105000	1945 N 19TH ST	LOWELL E DAVIS	\$25.00
3122445000	1024 W HADLEY ST	JOP TEXAS PROPERTIES 8 LLC	\$50.00	3511110100	1927 N 19TH ST	FREDERICK JONES	\$25.00
3122446000	1028 W HADLEY ST	IMPACT MILWAUKEE I LLC	\$50.00	3511137110	1826 W VINE ST	CITY OF MILW	\$0.00
3122458100	2852 N 10TH ST	CSLW PROPERTIES 2 LLC	\$50.00	3511137120	1902 N 19TH ST	CITY OF MILWAUKEE	\$0.00
3122604100	2869 N 12TH ST	STANLEY L MORROW	\$50.00	3511503000	1240 W FOND DU LAC AV	CITY OF MILWAUKEE	\$0.00
3122708100	2740 N 12TH ST	JC EDWARDS JR	\$50.00	3511603000	1907-1909 W VINE ST	CITY OF MILW	\$0.00
3122716100	2734 N 13TH ST	ELAINE ALLEN	\$50.00	3511604000	1903 W VINE ST	CITY OF MILW	\$0.00
3122717000	2740 N 13TH ST	DOREEN NONE BROWN	\$50.00	3511624000	1725 N 19TH LA	ROBERT BROWNE	\$25.00
3122718000	2746 N 13TH ST	WARREN HONEYSUCKER REVOCABLE	\$50.00	3511636100	1827 N 19TH LA	CITY OF MILWAUKEE	\$0.00
3123102000	1038 W CENTER ST	CLINTON JORDAN	\$100.00	3512001000	1720-1722 N 19TH ST	CITY OF MILW	\$0.00
3123104100	2720 N 11TH ST	PHIL HUTCHINS	\$50.00	3512002000	1724 N 19TH ST	526 CONCORDIA LLC	\$25.00
3123107000	2736 N 11TH ST	NORTHSIDE HOMEOWNERS	\$50.00	3512003000	1728 N 19TH ST	CITY OF MILW	\$0.00
3123108000	2738 N 11TH ST	NORTHSIDE HOMEOWNERS	\$50.00	3512007000	1740-1742 N 19TH ST	CITY OF MILW	\$0.00
3123109000	2744 N 11TH ST	NORTHSIDE HOMEOWNERS	\$50.00	3512008000	1744 N 19TH ST	CITY OF MILWAUKEE	\$0.00
3123111000	2748 N 11TH ST	CITY OF MILWAUKEE	\$0.00	3512126000	1608-1610 W LLOYD ST	KEYA K BOSTON	\$25.00
3123115000	1039 W HADLEY ST	NORTHSIDE HOMEOWNERS	\$50.00	3512133100	2118 N 17TH ST	WALNUT WAY CONSERVATION	\$0.00
3123119100	2830 N 11TH ST	GLOBAL PROPERTY DEV LLC	\$50.00	3512158100	2133-2135 N 17TH ST	WALNUT WAY CONSERVATION CORP	\$0.00
3123201100	2814-2816 N 13TH ST	MARLO J PHILLIPS	\$50.00	3512160000	2125 N 17TH ST	WALNUT WAY CONSERVATION CORP	\$0.00
3123205110	2832 N 13TH ST	VIOLET ROCK LLC	\$50.00	3512161000	2119-2121 N 17TH ST	A C & ELAINE WALLACE	\$25.00
3123212100	2833 N 12TH ST	WILLIE TAYLOR	\$50.00	3512313000	1432 W FOND DU LAC AV	MICHAEL NEAL	\$25.00
3123214000	2825 N 12TH ST	LAVERN WARE & BONNIE HW	\$50.00	3512502100	1128 W LLOYD ST	CITY OF MILWAUKEE	\$0.00
3123216000	2814 N 12TH ST	LUE LOR	\$50.00	3512503000	2100-2104 N 12TH ST	HASKELL DOTSON & LILLIAN, HW	\$25.00
3123224000	2750 N 12TH ST	CITY OF MILW	\$0.00	3512520100	1904 N 13TH ST	RODEAN CRUMP	\$25.00
3123226000	2760 N 12TH ST	JOHNNY E MCGILL	\$50.00	3512609100	2218 N 18TH ST	DORIS HOWARD	\$25.00
3123229100	2772 N 12TH ST	GREGORY D CALVIN SR	\$50.00	3512615111	2154 N 18TH ST	CITY OF MILW	\$0.00
3123236000	1219 W HADLEY ST	JAMES M RUDIG	\$50.00	3512620000	2138 N 18TH ST	CITY OF MILW	\$0.00
3123237000	1215 W HADLEY ST	JAMES M & JACQUELINE J RUDIG	\$50.00	3512624000	2122 N 18TH ST	ADAMS GARDEN PARK LLC	\$25.00
3123244100	2751 N 12TH ST	MILW PROSPERITY LLC	\$50.00	3512630000	1722 W LLOYD ST	CITY OF MILW	\$0.00
3123402100	2767 N 9TH ST	JOHNNY D CARTRIDGE	\$50.00	3512653000	2211 N 18TH ST	CENTRAL CHURCH OF CHRIST INC	\$0.00
3123403110	2759 N 9TH ST	CITY OF MILW	\$0.00	3512657000	1905 W MONROE ST	M.N.M. OF WISCONSIN LLC	\$25.00
3123405000	2749 N 9TH ST	LAWRENCE MCKNIGHT	\$50.00	3512658000	1909 W MONROE ST	CITY OF MILWAUKEE	\$0.00
3123407110	2739 N 9TH ST	MICHAEL RICE	\$50.00	3512659000	1913 W MONROE ST	CITY OF MILW	\$0.00
3123408100	2733 N 9TH ST	JOSE RUBEN DELGADO DE LA CRU	\$50.00	3512667000	1943 W MONROE ST	JT REAL ESTATE LLC	\$25.00
3123409110	2727 N 9TH ST	CNCB, LLC	\$50.00	3512679000	2135 N 18TH ST	ADAMS GARDEN PARK LLC	\$25.00
3123410100	2725 N 9TH ST	YVETTE Y WORDS	\$50.00	3512684130	1813 W MONROE ST	JOHNSON PARK LOFTS LLC	\$25.00
3123413000	2837 N 9TH ST	NORTHSIDE HOMEOWNERS	\$50.00	3512695000	1826 W FOND DU LAC AV	ADAMS GARDEN PARK LLC	\$25.00
3123416000	2825 N 9TH ST	HOUSING AUTHORITY OF THE	\$50.00	3512805000	1418-1420 W FOND DU LAC AV	EDWARD ESCHENBURG	\$25.00
3123417000	2821 N 9TH ST	NORTHSIDE HOMEOWNERS	\$50.00	3513662000	2113 N 15TH ST	CITY OF MILWAUKEE	\$0.00
3123501000	2819 N 8TH ST	BROWN VINE LP	\$50.00	3513721100	1826 N 18TH ST	NEIGHBORHOOD IMPROVEMENT	\$0.00
3123503000	811 W HADLEY ST	ESSIE NEVELS	\$50.00	3513901000	1612 W LLOYD ST	CITY OF MILW HOUSING AUTH	\$0.00
3123511000	2851 N 10TH ST	NORTHSIDE HOMEOWNER	\$50.00	3513912000	2120 N 12TH ST	CITY OF MILW HOUSING AUTH	\$0.00
3123521000	2813 N 11TH ST	NORTHSIDE HOMEOWNERS	\$50.00	3514021000	2046 N 14TH ST	CITY OF MILW REDEV AUTH	\$0.00
3129921000	2716 N 13TH ST	FANNIE B RYALS	\$50.00	3514022000	2036 N 14TH ST	CITY OF MILW REDEV AUTH	\$0.00
3129929100	1020 W CENTER ST	LARRY & MAXINE JETER	\$50.00	3514023000	2032 N 14TH ST	CITY OF MILW REDEV AUTH	\$0.00
3129931000	1016 W CENTER ST	ALL CORNERS COVERED 3 LLC	\$50.00	3514024000	2028 N 14TH ST	CITY OF MILW REDEV AUTH	\$0.00
3129933000	2864 N 12TH ST	CITY OF MILWAUKEE	\$0.00	3514026000	1334 W HARMON ST	CITY OF MILW REDEV AUTH	\$0.00
3129943100	2850 N 13TH ST	SANDRA J GAILLARD	\$50.00	3514028000	1328 W HARMON ST	CITY OF MILW REDEV AUTH	\$0.00
3230003100	2653 N 9TH ST	FREDA L WRIGHT	\$50.00	3514029000	1323 W LLOYD ST	CITY OF MILW REDEV AUTH	\$0.00
3230007100	2637 N 9TH ST	JOHN LEE BOST & EDWINA HW	\$50.00	3514030000	1322 W HARMON ST	CITY OF MILW REDEV AUTH	\$0.00
3230011100	2623 N 9TH ST	LLOYD COVINGTON	\$50.00	3514031000	1303 W LLOYD ST	CITY OF MILW REDEV AUTH	\$0.00
3230015100	2607 N 9TH ST	ROGER HARRIS	\$50.00	3514032000	2037 N 13TH ST	CITY OF MILW REDEV AUTH	\$0.00
3230024000	2622 N 10TH ST	ANDREW WRIGHT	\$50.00	3514033000	2033 N 13TH ST	CITY OF MILW REDEV AUTH	\$0.00
3230030000	917 W CLARKE ST	INCORPORATED HOUSES	\$50.00	3514034000	2029 N 13TH ST	CITY OF MILW REDEV AUTH	\$0.00
3230031100	913 W CLARKE ST	WILLIE EARL HARRIS	\$50.00	3514035000	2042 N 13TH ST	REDEV AUTH CITY OF MILW	\$0.00
3230037100	2557 N 9TH ST	MARY L LUTER	\$50.00	3514036000	2038 N 13TH ST	CITY OF MILW REDEV AUTH	\$0.00
3230039000	2547 N 9TH ST	EQUITY TRUST CO CUSTODIAN	\$50.00	3514037000	2034 N 13TH ST	CITY OF MILW REDEV AUTH	\$0.00
3230042100	2550 N 10TH ST	DOROTHY HENNINGS	\$50.00	3514038000	2030 N 13TH ST	REDEV AUTH CITY OF MILW	\$0.00
3230045000	2564 N 10TH ST	RACHELLE KLINE	\$50.00	3514040000	2020 N 13TH ST	CITY OF MILW REDEV AUTH	\$0.00
3230046000	2564 N 10TH ST	RACHELLE KLINE	\$50.00	3514041000	2016 N 13TH ST	JOSIAH PHILLIPS	\$25.00
3230117000	2461 N 9TH ST	POWER PROPERTY MANAGEMENT IN	\$100.00	3514042000	2012 N 13TH ST	CITY OF MILW REDEV AUTH	\$0.00
3230121100	2454 N 10TH ST	RENEE M BOSWELL	\$50.00	3514043000	2008 N 13TH ST	CITY OF MILW REDEV AUTH	\$0.00
3230212110	2652 N 10TH ST	ROCIO D ZERMENO	\$50.00	3514044000	2004 N 13TH ST	CITY OF MILW REDEV AUTH	\$0.00
3230303100	2471 N 9TH ST	GEORGIA MAE ZOLLICOFFER	\$50.00	3514045000	2049 N 12TH ST	CITY OF MILW REDEV AUTH	\$0.00
3231052100	2565 N 10TH ST	RICHARDSON, BRUCE	\$50.00	3514046000	2018 N 14TH ST	CITY OF MILW REDEV AUTH	\$0.00
3231056000	2549 N 10TH ST	MATTHEW JAMES HEWETT	\$50.00	3514047000	1337 W HARMON ST	CITY OF MILW REDEV AUTH	\$0.00
3231063100	2525 N 10TH ST	LINDSAY NSP, LLC	\$50.00	3514048000	1331 W HARMON ST	CITY OF MILW REDEV AUTH	\$0.00
3231064000	2521 N 10TH ST	MILDRED SULENE SINGLEY	\$50.00	3514049000	1325 W HARMON ST	CITY OF MILW REDEV AUTH	\$0.00
3231067100	1008 W WRIGHT ST	PRINSTON CAMERON	\$50.00	3514050000	1305 W HARMON ST	CITY OF MILW REDEV AUTH	\$0.00
3231075100	2522 N 11TH ST	DIANE E HAMPTON	\$50.00	3514051000	2013 N 13TH ST	CITY OF MILW REDEV AUTH	\$0.00
3231099000	2545 N 11TH ST	CHADRICK YORK	\$50.00	3514052000	2009 N 13TH ST	CITY OF MILW REDEV AUTH	\$0.00
3231101000	2533 N 11TH ST	LIMMIE BOOTHE JR	\$50.00	3514053000	2005 N 13TH ST	CITY OF MILW REDEV AUTH	\$0.00
3231107000	1116 W WRIGHT ST	CITYDWELLINGS INC	\$50.00	3514054000	1320 W BROWN ST	CITY OF MILW REDEV AUTH	\$0.00
3231108100	2505 N 11TH ST	LELA M MANNING	\$50.00	3514055000	1324 W BROWN ST	CITY OF MILW REDEV AUTH	\$0.00
3231109000	1122 W WRIGHT ST	CITY OF MILWAUKEE	\$0.00	3514056000	1330 W BROWN ST	CITY OF MILW REDEV AUTH	\$0.00
3231110100	1128 W WRIGHT ST	CLOYEE ATKINS	\$50.00	3514058000	1350 W BROWN ST	CITY OF MILW REDEV AUTH	\$0.00
3231115100	2522 N 12TH ST	ROBERT BENTLEY	\$50.00	3514059000	1360 W BROWN ST	CITY OF MILW REDEV AUTH	\$0.00
3231118100	2536 N 12TH ST	BEVERLY A MILLER	\$50.00	3514060000	2014 N 13TH ST	JOSEY HGTS HOMEOWNERS ASSN	\$0.00
3231164000	2417 N 12TH ST	MARY SIMPSON	\$50.00	3514071000	1928 N 14TH ST	CITY OF MILWAUKEE	\$0.00
3231172000	1101-1103 W WRIGHT ST	ANGEL CRUZ-ZUNIGA	\$50.00	3514072000	1920 N 14TH ST	CITY OF MILWAUKEE	\$0.00
3231173100	1107 W WRIGHT ST	JORGE H RIVERA	\$50.00	3514081000	1821-1823 N 17TH ST	REDEVELOPMENT AUTHORITY	\$0.00
3231184000	2423-2425 N 11TH ST	CORNELIUS L REYNOLDS	\$50.00	3514082000	1817 N 17TH ST	REDEVELOPMENT AUTHORITY	\$0.00
3231194000	2410 N 12TH ST	MAUREEN CARR	\$50.00	3514091000	1821 N 18TH ST	TERESA & BENNIE ROUNDTREE	\$25.00
3231195000	2412-2414 N 12TH ST	SHAW COMPANIES LLC	\$50.00	3514092000	1815 N 18TH ST	TERESA & BENNIE ROUNDTREE	\$25.00
3231196000	2416 N 12TH ST	POWER PROPERTY MGMT LLC	\$50.00	3519995100	1712-1716 W LLOYD ST	LARRY R ADAMS	\$25.00
3231203000	2444 N 12TH ST	JASON B LINDAUER	\$50.00	3519995200	1712 W LLOYD ST	LARRY R ADAMS	\$25.00
3231211000	2464 N 12TH ST	DENISE K MILLER	\$50.00	3520761000	1877 N 12TH ST	CITY OF MILWAUKEE	\$0.00
3231217000	1025 W WRIGHT ST	DARRIEN MARTIN-WEBSTER	\$50.00	3520762000	1875 N 12TH ST	CITY OF MILWAUKEE	\$0.00
3231218000	1021 W WRIGHT ST	BARRY TYRONE HENLEY	\$100.00	3520763000	1217 W RESERVOIR AV	CITY OF MILWAUKEE	\$0.00
3231219000	1017 W WRIGHT ST	BARRY HENLEY	\$100.00	3521773000	1730-1732 N 13TH ST	UNITY GOSPEL HOUSE OF	\$0.00
3231230110	2445 N 10TH ST	ELIZABETH M COGGS	\$50.00	3521774110	1734-1736 N 13TH ST	UNITY GOSPEL HOUSE OF	\$0.00
3231250000	2426 N 11TH ST	MARTENZIE BARNETT & OLA M	\$50.00	3521809110	1919 N 14TH ST	MOHAMMAD A CHOUDRY IRREVOCAB	\$25.00
3231255111	2440 N 11TH ST	WALTER L PEAVY	\$50.00	3521824000	1430 W FOND DU LAC AV	CITY OF MILWAUKEE	\$0.00
3231272000	2337 N 10TH ST	MILW PROSPERITY LLC	\$50.00	3521833112	1430 W BROWN ST	CITY OF MILW REDEV AUTH	\$0.00
3231273100	2333 N 10TH ST	CGJ INVESTMENTS LLC	\$50.00	3521847000	1436 W BROWN ST	CITY OF MILW REDEV AUTH	\$0.00

3231274000	2333 N 10TH ST	CITY OF MILW	\$0.00	3521848100	2010 N 15TH ST	CITY OF MILW REDEV AUTH	\$0.00
3231318100	2333 N 11TH ST	SHANITTA HORTON	\$50.00	3521907000	2106-2108 N 16TH ST	FESTUS E OBIAKOR	\$25.00
3231320100	2321 N 11TH ST	ELIZA L HOWARD TOD	\$50.00	3521910000	2107-2109 N 15TH ST	CITY OF MILW	\$0.00
3231346000	2377 N 12TH ST	LOUIS A GREGORY	\$50.00	3521920000	2134-2136 N 16TH ST	NEIGHBORHOOD IMPROVEMENT	\$0.00
3231355100	2345 N 12TH ST	DAVID E BOYLE TOD	\$50.00	3521938000	2228 N 16TH ST	CITY OF MILWAUKEE	\$0.00
3231358100	2337 N 12TH ST	JOHNNY E MCGILL	\$50.00	3521964000	2247 N 14TH ST	CITY OF MILW	\$0.00
3231360000	2333 N 12TH ST	JOSHUA J WILLIAMS	\$50.00	3522017000	2235 N TEUTONIA AV	BACHAN SINGH	\$25.00
3231403100	809 W MEINECKE AV	STILL CONSULTING LLC	\$50.00	3522024000	1240 W GARFIELD AV	CARLOS A RAMOS	\$25.00
3231404000	815 W MEINECKE AV	FRYSTAK ENTERPRISES LLC	\$50.00	3522028000	1312 W GARFIELD AV	PROPHET WILLIAM J BLACKMON	\$25.00
3231408000	2351 N 8TH ST	GLORIA STRICKLIN	\$50.00	3522040000	2218 N 14TH ST	JOHN M STERN	\$25.00
3231415000	2319 N 8TH ST	THOMAS J PRESCOTT TOD	\$100.00	3522041000	2234 N 14TH ST	JOHN M STERN	\$25.00
3231422100	2312 N 9TH ST	EDITH BIVENS	\$50.00	3522051100	2249 N 13TH ST	BACHAN SINGH	\$25.00
3231423000	2318 N 9TH ST	EDITH M BIVENS	\$50.00	3522053000	2233-2235 N 13TH ST	JOHN M STERN	\$25.00
3231429000	2344-2346 N 9TH ST	WILLIE J BAKER	\$50.00	3522054000	2229 N 13TH ST	JOHN M STERN	\$25.00
3231447000	2435 N 8TH ST	JAMES T GREEN	\$50.00	3522056100	2204-2212 N TEUTONIA AV	CITY OF MILW	\$0.00
3231450100	2419 N 8TH ST	WRENS INVESTMENTS LLC	\$50.00	3522057100	2216 N TEUTONIA AV	CITY OF MILW	\$0.00
3231462000	2434 N 9TH ST	NINIVEE COLEMAN JR	\$50.00	3522060000	2224-2226 N TEUTONIA AV	CITY OF MILW REDEV AUTH	\$0.00
3231471000	2476 N 9TH ST	PHILLIP GLISPER	\$50.00	3522085000	2226-2228 N 12TH ST	WEST GARFIELD PROPETY LLC	\$25.00
3231477000	2551 N 8TH ST	PRENTISS L JOHNSON	\$50.00	3522122000	2226 N 10TH ST	BACHAN SINGH	\$25.00
3231482000	2529 N 8TH ST	NOLAND A MCLAURIN	\$50.00	3522123000	2230 N 10TH ST	BACHAN SINGH	\$25.00
3231485100	2513-2519 N 8TH ST	QUEEN E LONG	\$50.00	3522124000	2234 N 10TH ST	BACHAN SINGH	\$25.00
3231493000	2522 N 9TH ST	STACY L JOHNSON	\$50.00	3522125000	2238 N 10TH ST	BACHAN SINGH	\$25.00
3231495100	2534 N 9TH ST	BENNIE HEMPHILL	\$50.00	3522157100	2149 N LINDSAY ST	YUSUF DAHL	\$25.00
3231496000	2538 N 9TH ST	VERGES HESS & FLORENCE HW	\$50.00	3522182000	2134 N 11TH ST	VIRGINIA J GORDON	\$25.00
3231498100	2544 N 9TH ST	PATRICIA A ADKINS	\$50.00	3522202000	1106 W LLOYD ST	CITY OF MILW REDEV AUTH	\$0.00
3231500110	2556 N 9TH ST	K & J PROPERTIES LLC	\$50.00	3522764000	1914 N 15TH ST	CITY OF MILWAUKEE	\$0.00
3231503100	2566 N 9TH ST	ANGELA COBBINS	\$50.00	3522813000	2229 N 15TH ST	CITY OF MILWAUKEE	\$0.00
3231510110	2663 N 8TH ST	GEOFFREY R ZOLLIKOFFER II	\$50.00	3620257000	1658 N MAYFLOWER CT	PLYMOUTH HILL CORP	\$25.00
3231511000	2657 N 8TH ST	WILLIE CUNNINGHAM	\$50.00	3630706100	1622 W WALNUT ST	CITY OF MILWAUKEE	\$0.00
3231512100	2651 N 8TH ST	WILLIE CUNNINGHAM JR	\$50.00	3630719100	1730-1734 W WALNUT ST	THE PROVINCE OF ST JOSEPH OF	\$0.00
3231514100	2645 N 8TH ST	GREGORY DAVIS & OLLIE HW	\$50.00	3630725000	1814-1816 W WALNUT ST	HARVINDER SINGH	\$25.00
3231516100	2635 N 8TH ST	DOROTHY CARRINGTON-FIELDS	\$50.00	3630726000	1820-1822 W WALNUT ST	HARVINDER SINGH	\$25.00
3231521000	2609 N 8TH ST	CITY OF MILW	\$0.00	3630730100	1902 W WALNUT ST	CITY OF MILW	\$0.00
3231524100	2602 N 9TH ST	GLOBAL PROPERTY DEVELOPMENT LLC	\$50.00	3630730200	1711-1713 N 19TH ST	CITY OF MILW	\$0.00
3231532000	2644 N 9TH ST	SHIRLEY DRAPER	\$50.00	3643216000	2004 W WALNUT ST	1707 WALNUT LLC	\$25.00
3231533100	2650 N 9TH ST	EDGER ROBERTSON	\$50.00	3111118100	2812 N 14TH ST	ARTHUR SALLIS	\$25.00
3231536000	2666 N 9TH ST	ESSIE M PHIFER	\$50.00	3129991000	2826 N 9TH ST	HASHIM HASAN	\$0.00
3231903000	2529 N 9TH ST	LINDSAY NSP, LLC	\$50.00	3231470000	819 W WRIGHT ST	CITY OF MILW	\$0.00
3231910110	920 W WRIGHT ST	ROSE M LEE	\$50.00	3242112000	2522 N 15TH ST	JUANITA WILLIAMS	\$25.00
				3630731100	1904 W WALNUT ST	BOARD OF TRUSTEES MILWAUKEE	\$0.00

APENDIX E - LINDSAY HEIGHTS NID BUDGET 2023

REVENUE

NID 2023 Assessment	<u>\$162,500.00</u>
*based on parcels in area	
Fund Raising	<u>\$9,350.00</u>
Total Projected 2023 Revenue	<u>\$175, 000.00</u>

EXPENSES

Community Engagement	
Outreach Coordinator – Full time position	<u>\$60,000.00</u>
Events (block parties, holiday lighting, etc.)	<u>\$5000.00</u>
Administrative (accounting, NID administration	<u>\$10,000.00</u>
Home Repair Grant Program	<u>\$100,000.00</u>
Total Expenses	<u>\$175, 000.00</u>

NOTE: The Lindsay Heights NID board members are required annually to seek funding from other sources for programming. The board reserves the right to re-allocate funds between initiatives in the case of unforeseen circumstances

TEARMAN SPENCER

City Attorney


CELIA M. JACKSON

Special Deputy City
Attorney

ODALO J. OHIKU

ROBIN A. PEDERSON

YOLANDA Y. MCGOWAN



Milwaukee City Hall Suite 800 • 200 East Wells Street • Milwaukee, Wisconsin 53202-3551

Telephone: 414.286.2601 • TDD: 414.286.2025 • Fax: 414.286.8550

HEIDI WICK SPOERL
GREGG C. HAGOPIAN
KATHRYN Z. BLOCK
THOMAS D. MILLER
JEREMY R. MCKENZIE
PETER J. BLOCK
JENNY YUAN
ALLISON N. FLANAGAN
HEATHER H. HOUGH
ANDREA J. FOWLER
PATRICK J. MCCLAIN
ELLENY B. CHRISTOPOULOS
HANNAH R. JAHN
JULIE P. WILSON
GREGORY P. KRUSE
JAMES M. CARROLL
MEIGHAN M. ANGER
ALEXANDER R. CARSON
ALEX T. MUELLER
ALEXANDER COSSI
LISA A. GILMORE
NICHOLAS R. SINRAM
TAVISS K. SMITH
KATHERINE A. HEADLEY
ANTHONY JACKSON
JOHN D. MCNALLY
STACY J. MILLER
Assistant City Attorneys

March 15, 2022

Lafayette Crump, Commissioner
Department of City Development
809 North Broadway, 2nd Floor
Milwaukee, WI 53202


**Re: *Proposed Operating Plan for Neighborhood Improvement District No. 12
(Lindsay Heights)***

Dear Commissioner Crump:

Pursuant to your request, we have reviewed the proposed Operating Plan for the above-referenced Neighborhood Improvement District No. 12.

Based upon that review, it is our opinion that the Plan, is complete and complies with the provisions of Wis. Stat. § 66.1110(2)(f).

Very truly yours,



TEARMAN SPENCER
City Attorney



JEREMY R. MCKENZIE
Assistant City Attorney

CAO279472

