

CITY OF MILWAUKEE

DPW – Infrastructure Services Division – Transportation Operations

Regarding the recommendation for installation of stop control
on North Dousman Street at East Burleigh Street.



 = EXISTING STOP

 = EXISTING YIELD

 = SIGNAL

 = NEW STOP

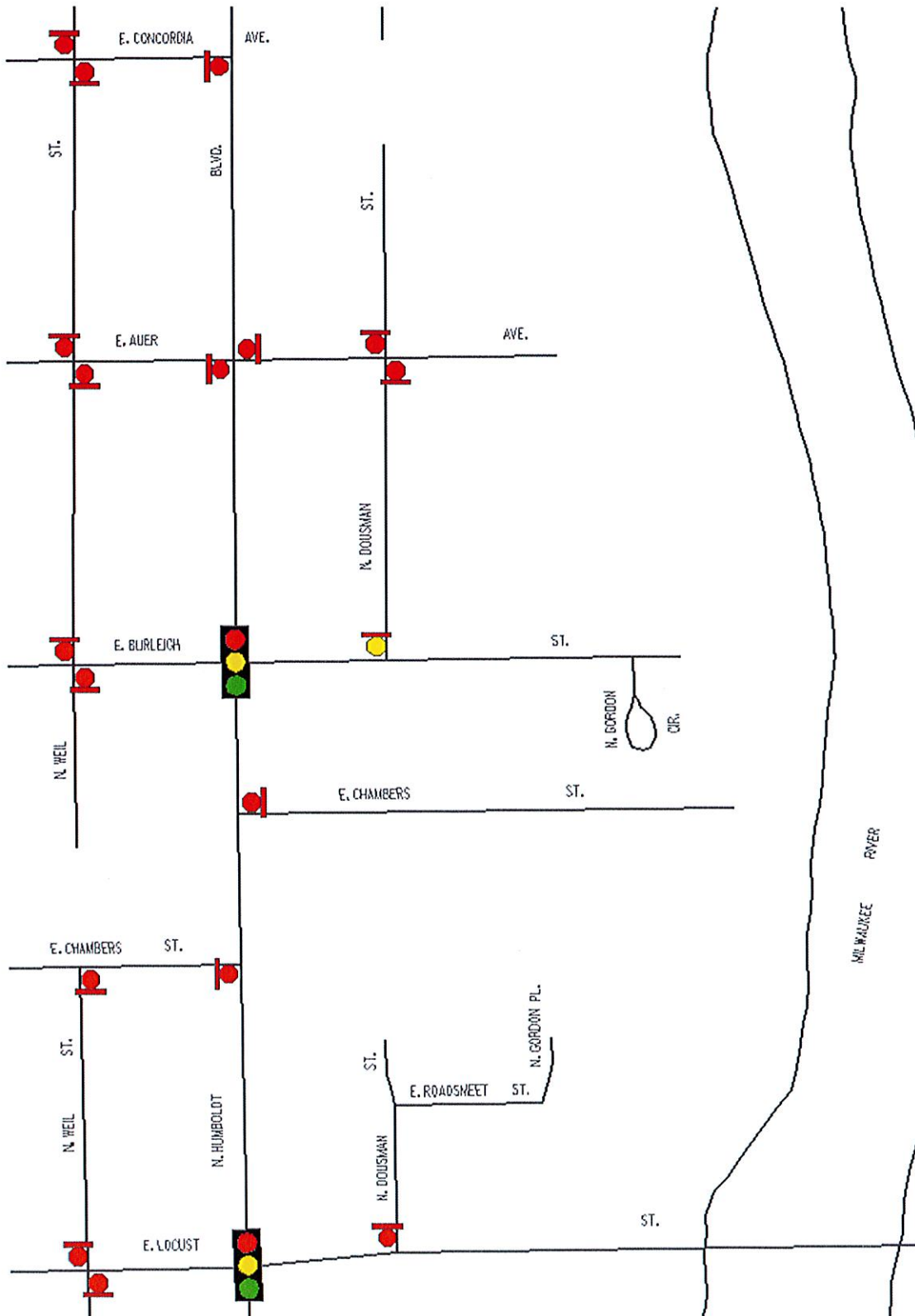




Exhibit A

CITY OF MILWAUKEE

DPW – Infrastructure Services Division – Transportation Operations

Regarding the recommendation for installation of all-way stop control at East Linnwood Avenue and North Stowell Avenue.



 = EXISTING STOP
 = NEW STOP

 = EXISTING YIELD

 = SIGNAL

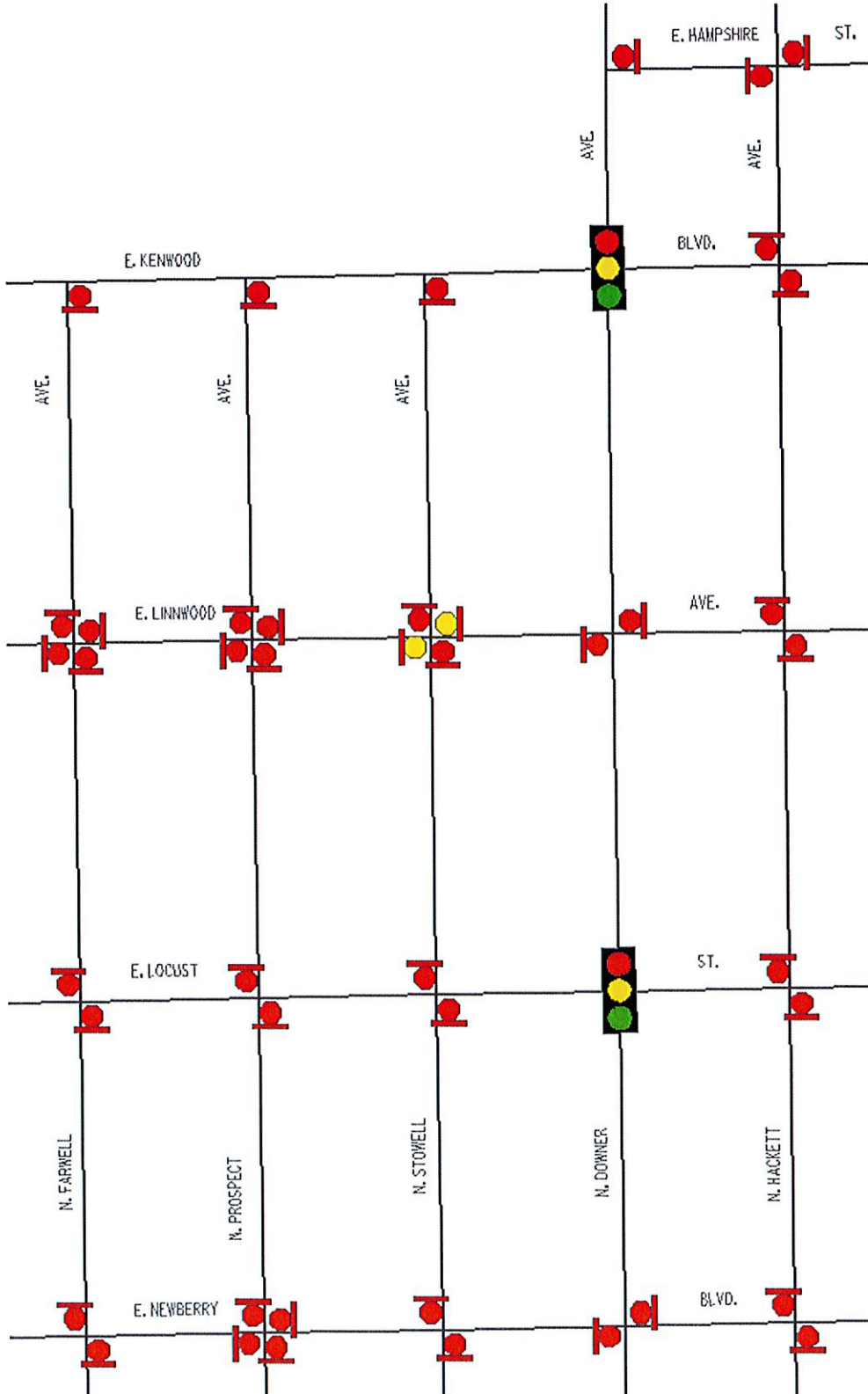


Exhibit A

CITY OF MILWAUKEE

DPW – Infrastructure Services Division – Transportation Operations

Regarding the recommendation for installation of stop control
on West Chambers Street at North 90th Street.



 = EXISTING STOP

 = EXISTING YIELD

 = NEW STOP

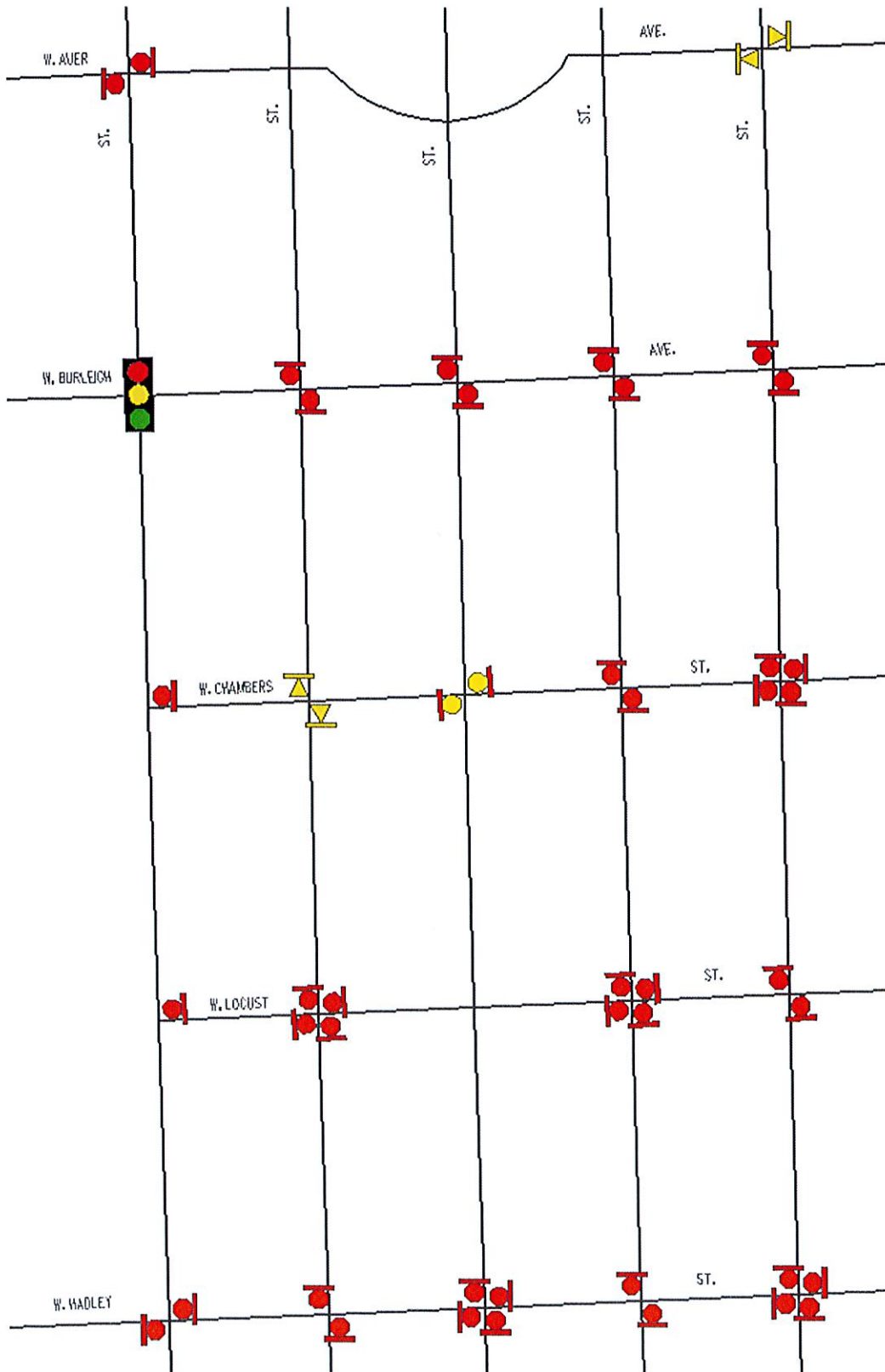


Exhibit A

CITY OF MILWAUKEE

DPW – Infrastructure Services Division – Transportation Operations

Regarding the recommendation for installation of stop control on North 90th Street at West Locust Street.



 = EXISTING STOP

 = EXISTING YIELD

 = NEW STOP

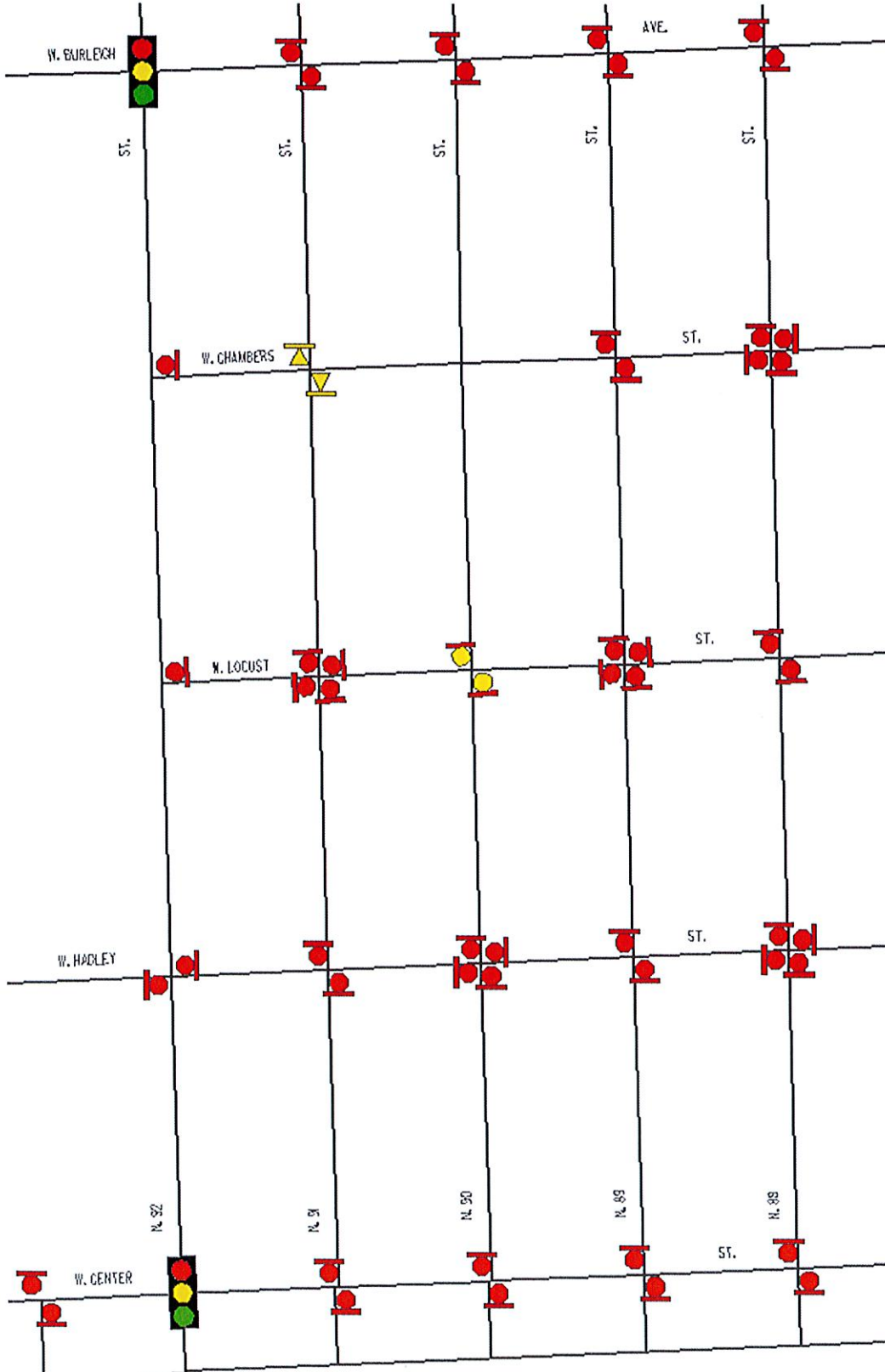


Exhibit A

CITY OF MILWAUKEE

DPW – Infrastructure Services Division – Transportation Operations

Regarding the recommendation for installation of yield control on East Ohio Avenue at South Dayfield Avenue.



 = EXISTING STOP

 = EXISTING YIELD

 = INSTALLATION OF YIELD

 = SIGNAL



Exhibit A