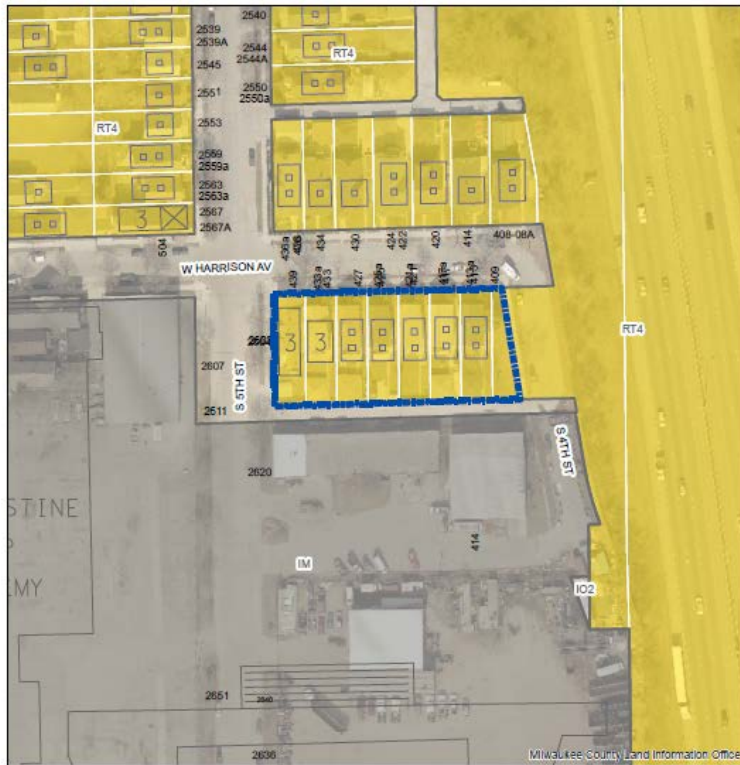


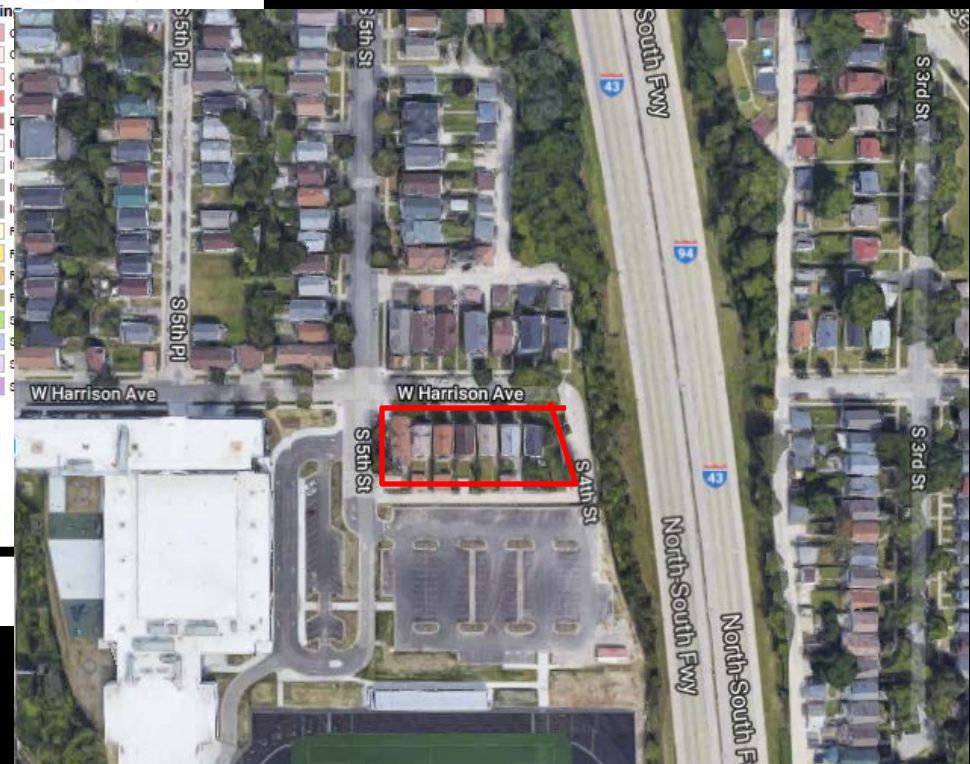
File No. 180065. A substitute ordinance relating to the change in zoning from Two-Family Residential, RT4, to Industrial-Mixed, IM, for the properties located at 409, 413, 417, 421, 425, 427, 433 and 439 West Harrison Avenue, located on the south side of West Harrison Avenue, east of South 5<sup>th</sup> Street, in the 14<sup>th</sup> Aldermanic District.



FN 180065  
RT4 to IM  
5th and Harrison  
June 2018

Legend  
Zoning Change Boundary

- Zoning
- 0
  - 1
  - 2
  - 3
  - 4
  - 5
  - 6
  - 7
  - 8
  - 9
  - 10
  - 11
  - 12
  - 13
  - 14
  - 15
  - 16
  - 17
  - 18
  - 19
  - 20
  - 21
  - 22
  - 23
  - 24
  - 25
  - 26
  - 27
  - 28
  - 29
  - 30
  - 31
  - 32
  - 33
  - 34
  - 35
  - 36
  - 37
  - 38
  - 39
  - 40
  - 41
  - 42
  - 43
  - 44
  - 45
  - 46
  - 47
  - 48
  - 49
  - 50






# File No. 180065. Site Context Photos



View southeast from W. Harrison Ave & S. 5th St



View southwest from W. Harrison Ave & S. 4th St.



View northeast from S. 5th St. and alley

