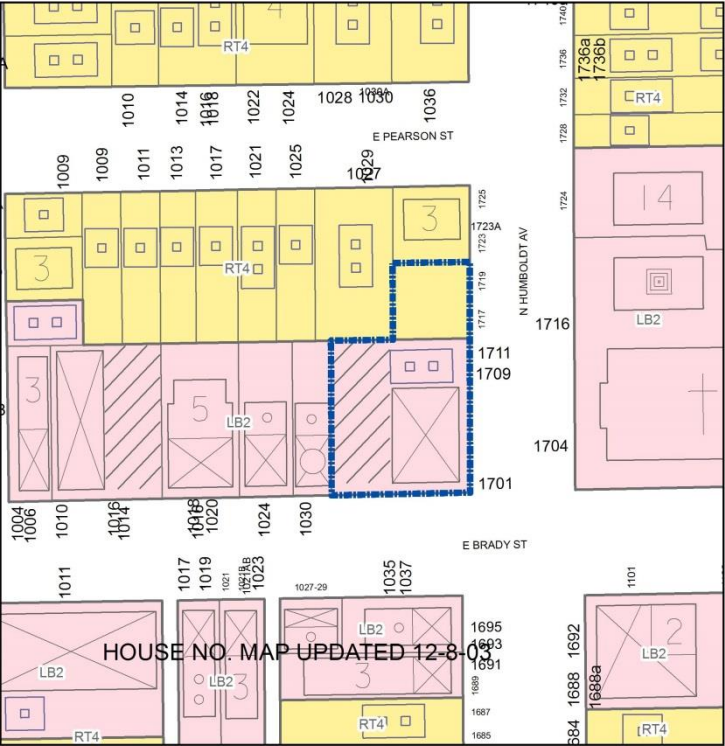
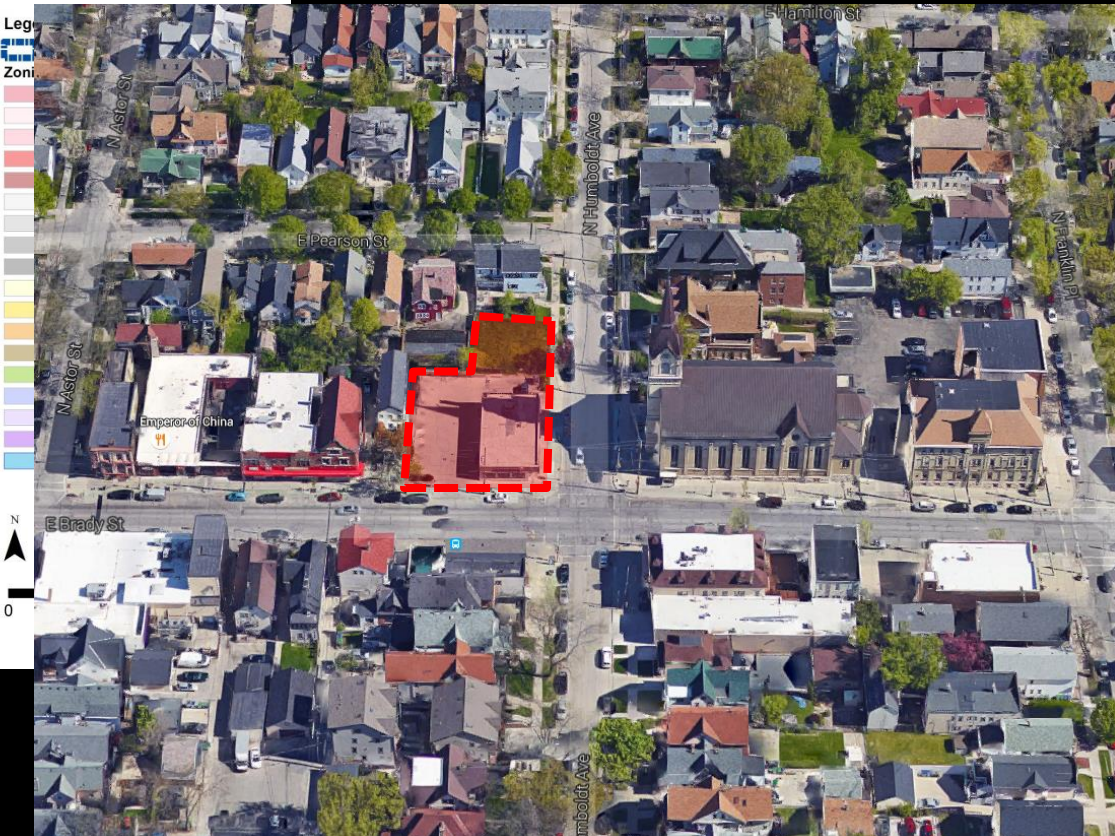


File No. 150613. A substitute ordinance relating to the change in zoning from Local Business and Two-Family Residential to a Detailed Planned Development for the construction of a new mixed-used building at 1701-11 and 1717-19 North Humboldt Avenue, on the northwest corner of East Brady Street and North Humboldt Avenue, in the 3rd Aldermanic District.

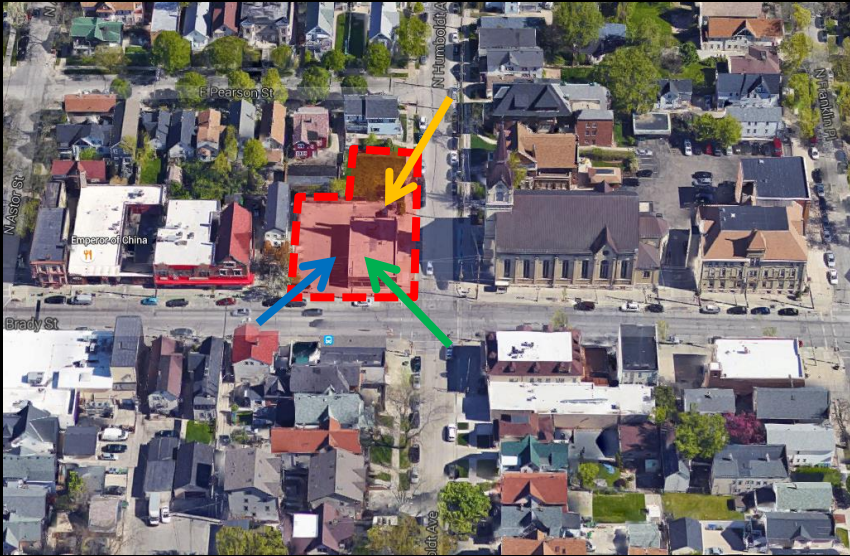


FN 150613
Humboldt and Brady
RT4 and LB2 to DPD
September 2015



HOUSE NO. MAP UPDATED 12-8-03

File No. 150613. Site Context Photos.



View from North Humboldt Avenue, looking southwest



View from East Brady Street, looking northeast



View from East Brady Street and North Humboldt Avenue