

# Southeastern Wisconsin **Regional Planning Commission**



## **2020 and 2021 Annual Reports Presentation**

City of Milwaukee

Zoning & Neighborhood Development Committee

July 25, 2022

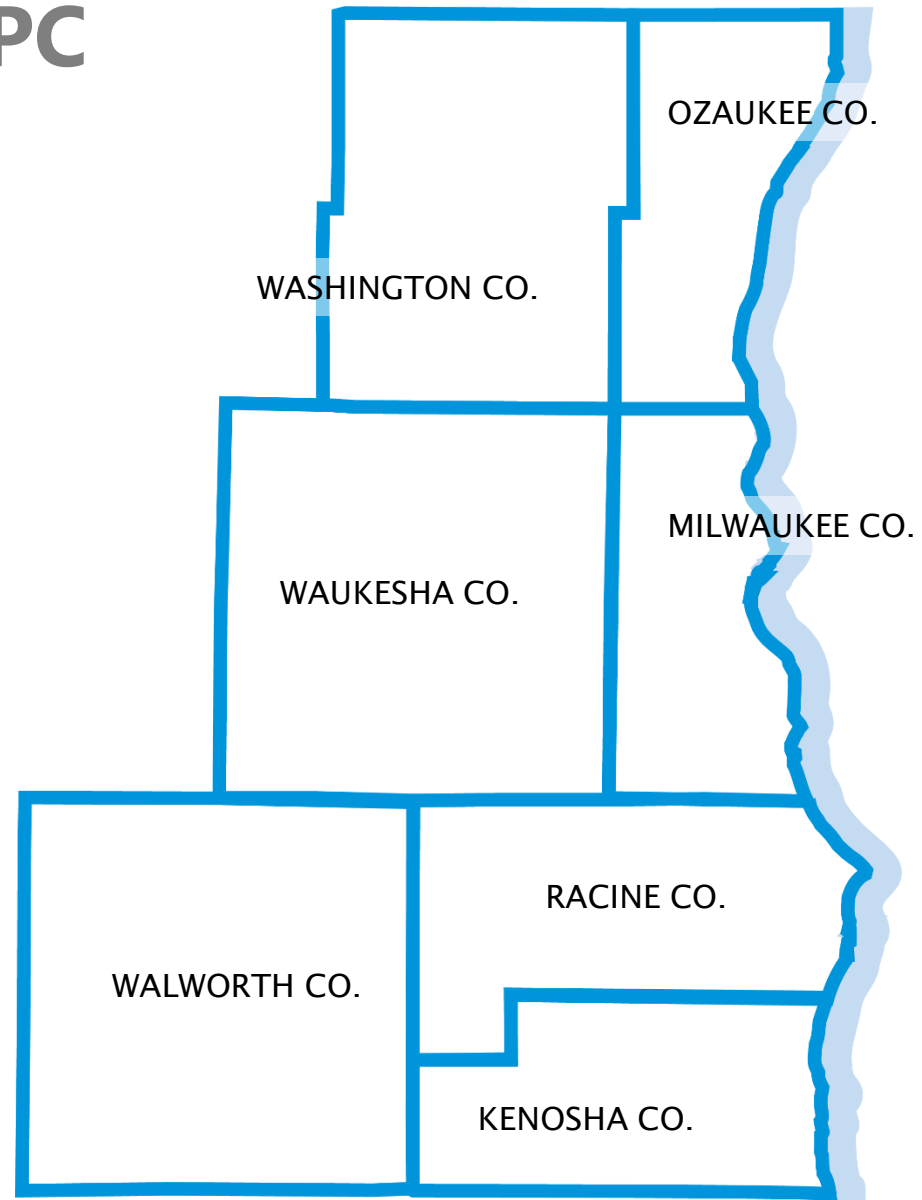
# ●●●●● About SEWRPC

7 counties

147 local governments

2 million people

1.3 million jobs



**Official areawide planning agency  
for SE Wisconsin**

**Advisory**





- Economic development strategy that allows governments and other entities in the Region to qualify for EDA assistance
- Prepared in partnership with M7 and regional economic development organizations
- Includes a strategic framework and action plan to coordinate efforts across the seven counties



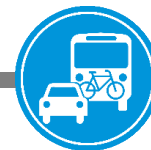
# ●●●●● VISION 2050

- Reinvest in urban cores
- Protect areas with high environmental value
- Build a variety of housing types and price points
- Mitigate congestion and invest in roadways to improve condition
- Expand access to jobs, education, healthcare, and other needs via transit, biking, and walking





- Regional Chloride Impact Study
  - Determine amount of salt in lakes, rivers, and streams
  - Determine proportional contributions
  - Identify best practices and recommendations to balance salt use with public safety and quality of life concerns



## ➤ Regional Food System Plan

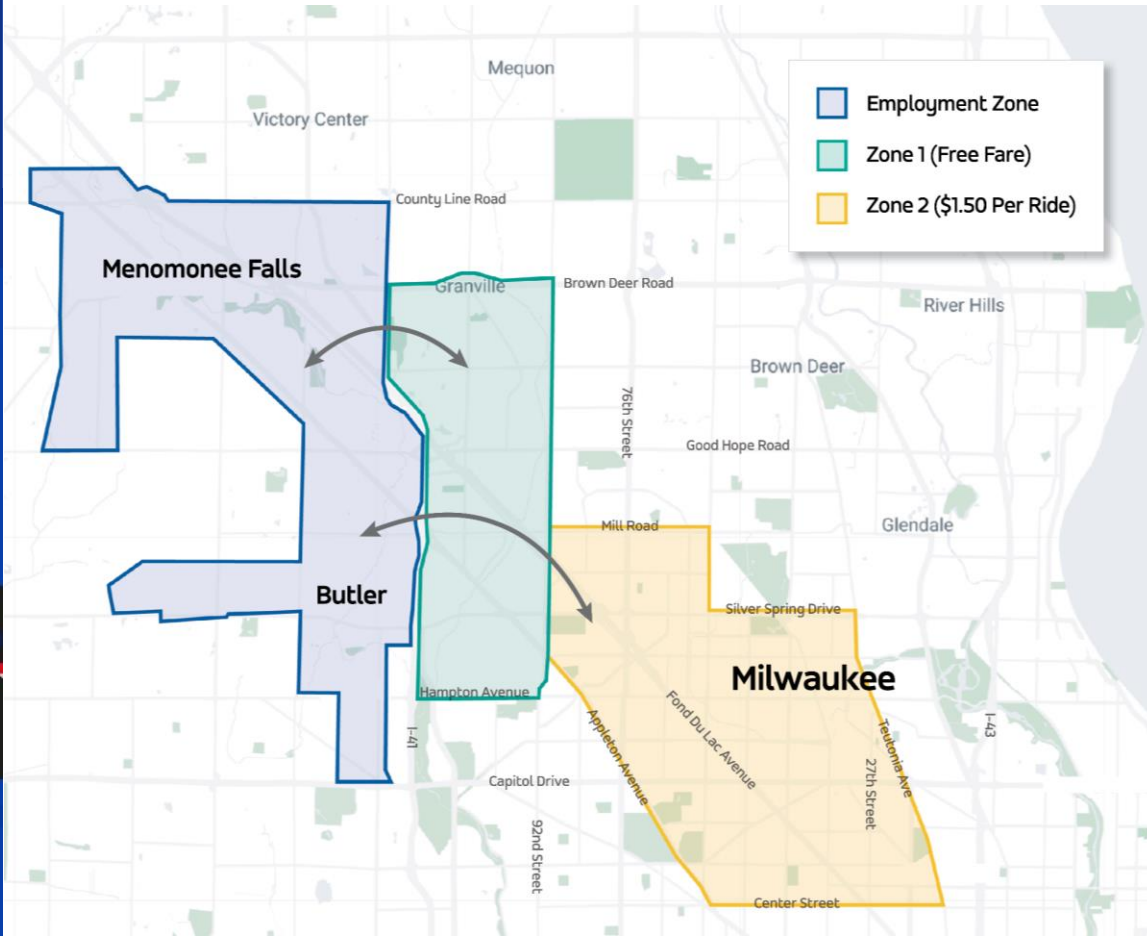
- Connecting the existing stakeholders throughout the Region
- Providing readily accessible and affordable fresh food options
- Reducing economic and health disparities
- Improving and expanding transportation options
- Increasing locally owned and sustainable farming operations
- Continuing stewardship of productive agricultural land and sensitive natural resources
- Increasing educational efforts and food literacy





## FlexRide Milwaukee

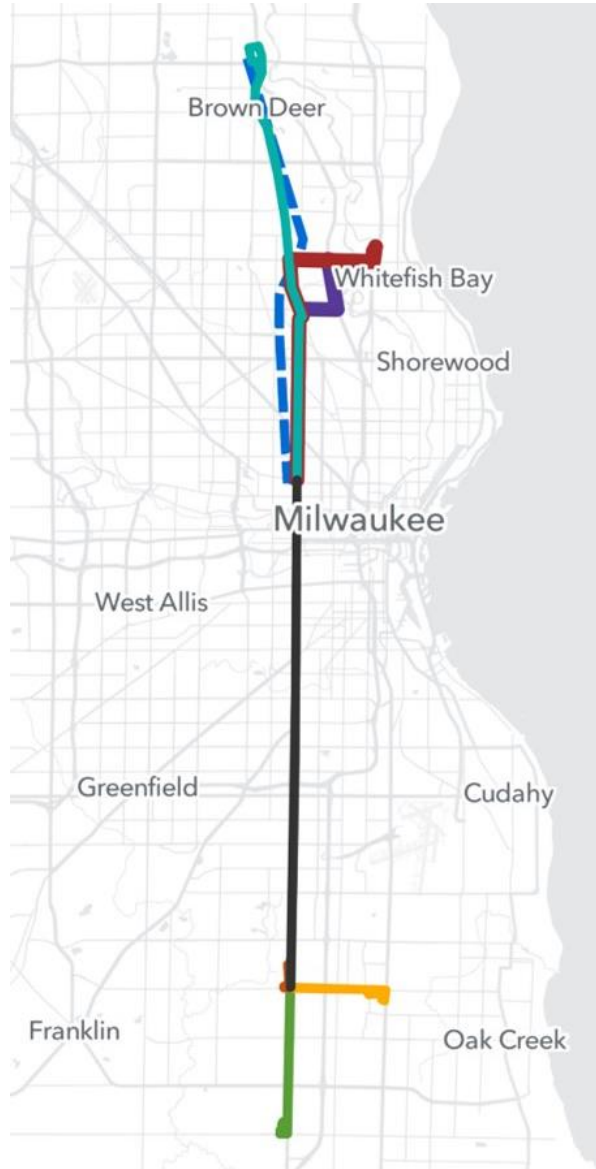
Powered by VIA







# North-South Transit Enhancement Study



- Flood modeling and floodplain mapping for Menomonee River Watershed
- COVID-19 Transit relief funds
- Information and Coordination regarding IJJA/BIL
- Ongoing support of MVP and NWSP in developing and evaluation alternatives to better connect the two areas
- Recently completed assistance efforts:
  - County Park & Open Space Plan
  - Coastal Management Guidelines
  - County Land & Water Resource Management Plan
  - City-County Task Force on Climate Change & Equity

