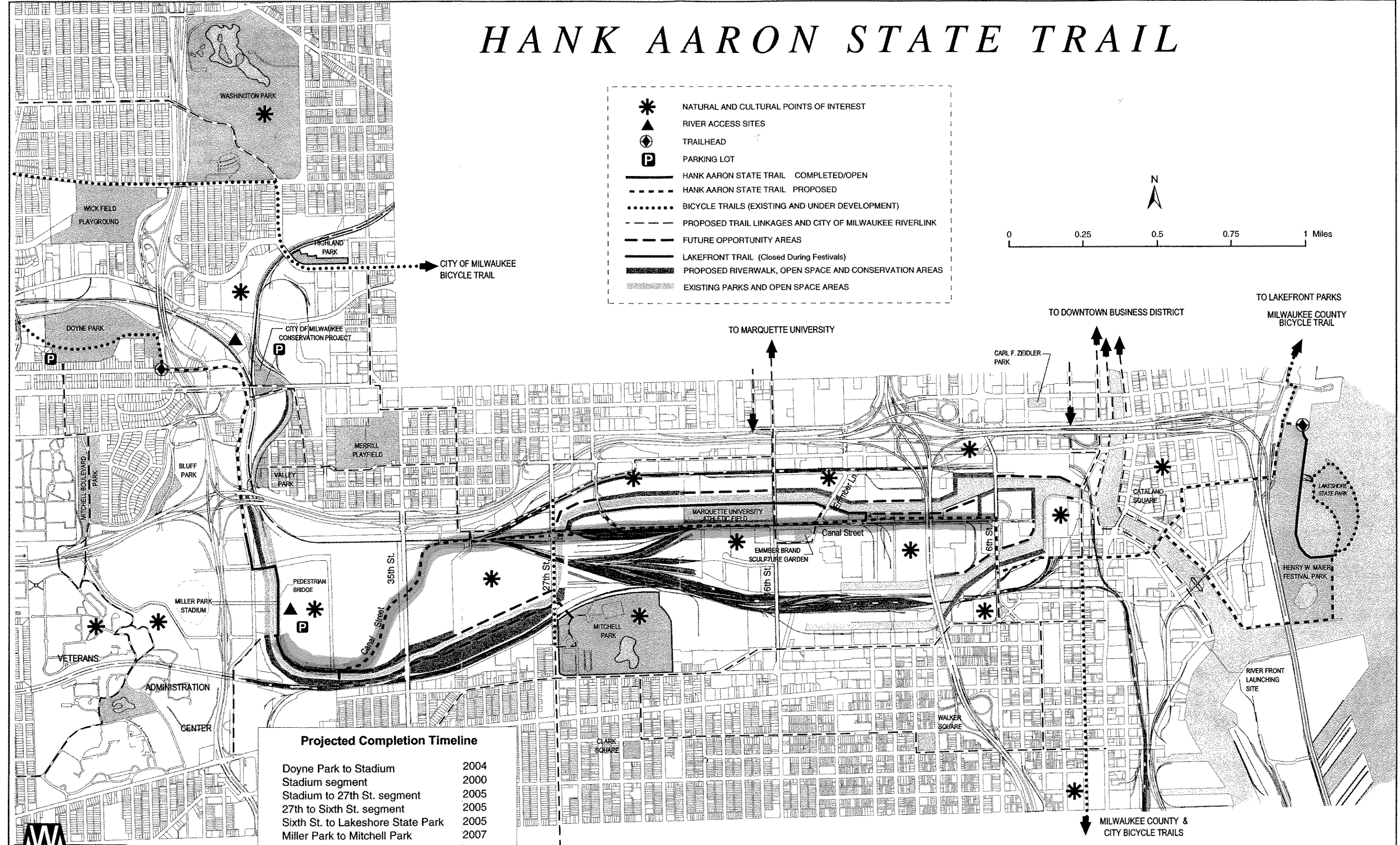
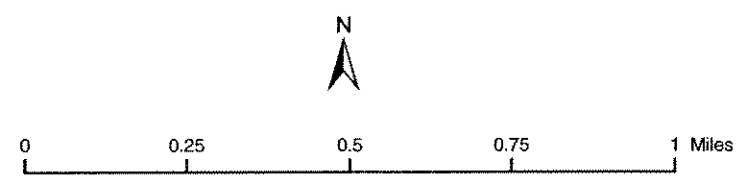



HANK AARON STATE TRAIL

- * NATURAL AND CULTURAL POINTS OF INTEREST
- ▲ RIVER ACCESS SITES
- ◆ TRAILHEAD
- P PARKING LOT
- HANK AARON STATE TRAIL COMPLETED/OPEN
- - - HANK AARON STATE TRAIL PROPOSED
- BICYCLE TRAILS (EXISTING AND UNDER DEVELOPMENT)
- - - PROPOSED TRAIL LINKAGES AND CITY OF MILWAUKEE RIVERLINK
- - - FUTURE OPPORTUNITY AREAS
- LAKEFRONT TRAIL (Closed During Festivals)
- ▨ PROPOSED RIVERWALK, OPEN SPACE AND CONSERVATION AREAS
- ▨ EXISTING PARKS AND OPEN SPACE AREAS



Projected Completion Timeline

Doyne Park to Stadium	2004
Stadium segment	2000
Stadium to 27th St. segment	2005
27th to Sixth St. segment	2005
Sixth St. to Lakeshore State Park	2005
Miller Park to Mitchell Park	2007



PUB-PR-648 2004