2ND/CC
FN 050824
Drawings

Columbia St. Mary's Hospital

2323 North Lake Drive
Milwaukee, Wisconsin 53202

Main Hospital

Detailed Planned Development

December 16, 2005

Detailed Planned Development

Columbia St. Mary's
A Passion for Patient Care

Project Name
COLUMBIA ST. MARY'S HOSPITAL
ST. MARY'S HOSPITAL
2323 NORTH LAKE DRIVE
MILWAUKEE, WI 53202

Project Team

Owner
Columbia St. Mary's
A Passion for Patient Care

Primary Architect / Landscape Architect

Local Architect for Design
KahlerSlater

Local Architect for Construction
Plunkett Raysich Architects

M / E Engineer of Record
Affiliated Engineers.

M / E Associate Engineer
King & DuChateau

Civil / Structural Engineer

Parking Consultant
WALKER

Way-finding Consultant
Steve Newmann & Friends

Sheet Index

DPD - 0	Cover Sheet / Vicinity Map
DPD - 1	Project Team / Sheet Index
DPD - 2	ALTA / ACSM Land Title Survey - Existing
DPD - 3	Proposed Project Boundary Description
DPD - 4	Existing Facilities Site Plan
DPD - 5	Proposed Facilities Site Plan
DPD - 6	Proposed Utility Plan
DPD - 7	Proposed Grading Plan
DPD - 8A	North Ave. and Prospect Corner Layout Plan
DPD - 8B	North Ave. and Lake Dr. Corner Layout Plan
DPD - 8C	North of Parking Garage Layout and Planting Plan
DPD - 9A	North Ave. and Prospect Corner Planting Plan
DPD - 9B	North Ave. and Lake Dr. Corner Planting Plan
DPD - 10A	Site Details
DPD - 10B	Planting Details
DPD - 11A	Exterior Perspectives
DPD - 11B	Exterior Elevations
DPD - 11C	Exterior Elevations
DPD - 12A	Perspective View From SW
DPD - 12B	Perspective View From SE
DPD - 12C	Perspective View From NE
DPD - 13	Signage Plan and Details
Exhibit A	Statistical Sheet
Exhibit B	Site Photography

No.	Issue Description	Date
1	FIRST SUBMISSION	12-16-2005

Project No. 03-0103-30

PROJECT TEAM
SHEET INDEX
DECEMBER 16, 2005

MAIN HOSPITAL
DETAILED PLAN DEVELOPMENT, DECEMBER 16, 2005

LEGEND

- FOUND CONCRETE MONUMENT W/BRASS CAP
- FOUND CHISELED CROSS
- FOUND PK NAIL
- FOUND 1" IRON PIPE
- SET MAG NAIL
- SET 1" IRON PIPE
- SET CHISELED CROSS
- POWER POLE
- LIGHT POLE
- MANHOLE
- STORM INLET
- WATER VALVE
- GAS VALVE
- FIRE HYDRANT
- CONTROL BOX
- TRAFFIC SIGNAL
- CLEANOUT
- SIGN
- HAND HOLE
- ELECTRIC MANHOLE
- TELEPHONE MANHOLE
- GAS MANHOLE
- WATER MANHOLE
- CATCH BASIN
- SPRINKLER
- YARD LIGHT
- PARKING METER
- WATER SERVICE
- WATER MAIN
- ELECTRIC TRANSFORMER
- DECIDUOUS TREE
- CONIFEROUS TREE
- BUSH
- TREE LINE
- GUARD POST
- BURIED GAS
- BURIED ELECTRIC
- BURIED CABLE T.V.
- BURIED TELEPHONE
- OVERHEAD TELEPHONE
- OVERHEAD ELECTRIC
- BURIED FIBER OPTIC
- COMBINED SANITARY / STORM SEWER
- SANITARY SEWER
- SANITARY LATERAL
- CHAIN LINK FENCE
- WOOD FENCE
- DEMOLISHED BUILDING
- EXISTING BUILDING

BENCHMARKS

B.M. #1 TOP OF CHISELED CROSS ON NW. TOP FLANGE BOLT OF FIRE HYDRANT. @ SE. CORNER E. NORTH AVE. & N. LAKE DR. ELEV. 91.77

B.M. #2 TOP OF CHISELED CROSS ON NW. TOP FLANGE BOLT OF FIRE HYDRANT IN FRONT OF HOUSE #2380 ON E. SIDE OF N. TERRACE AVE. ELEV. 87.57

0 50 100

REFERENCE BEARING

ALL BEARINGS ARE REFERENCED TO THE SOUTH LINE OF THE SOUTHWEST 1/4, SECT. 15, T.7N., R.22E. WHICH BEARS S.88°51'30"W. AND IS REFERENCED TO GRID NORTH OF THE WISCONSIN STATE PLANE COORDINATE SYSTEM, SOUTH ZONE.

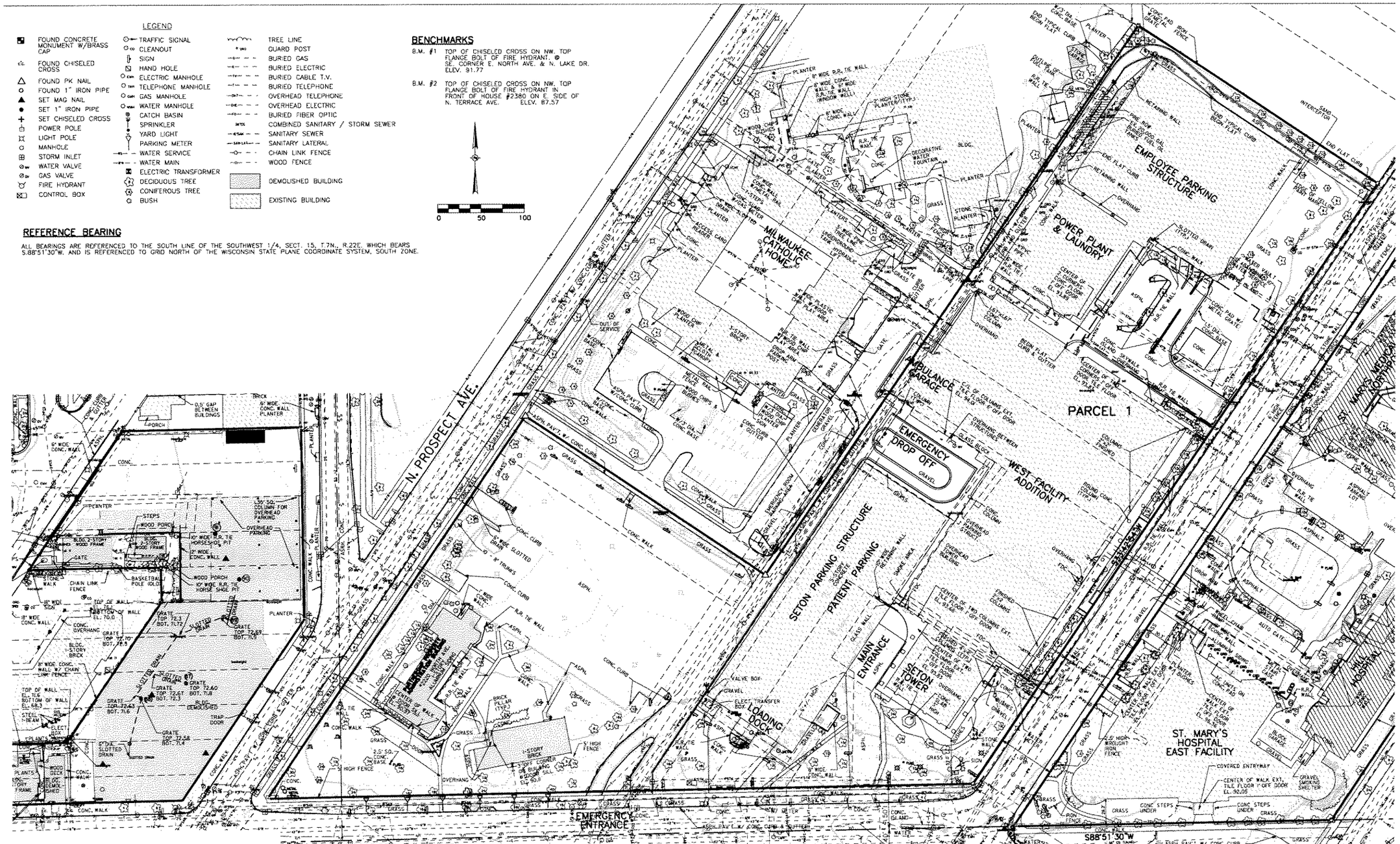

NOTES

1.) THIS SURVEY IS BASED IN PART ON TITLE COMMITMENT POLICY NO. 1160699 PREPARED BY CHICAGO TITLE INSURANCE COMPANY AND DATED, JUNE 15TH, 2003.

2.) ALL ELEVATIONS ARE BASED ON CITY OF MILWAUKEE DATUM AND CAN BE CONVERTED TO MEAN SEA LEVEL, 1929 ADJUSTMENT BY ADDING 580.60.

3.) THE UNDERGROUND UTILITIES SHOWN HAVE BEEN LOCATED FROM FIELD SURVEY INFORMATION AND EXISTING DRAWINGS. THE SURVEYOR MAKES NO GUARANTEES THAT THE UNDERGROUND UTILITIES SHOWN COMPRISE ALL SUCH UTILITIES IN THE AREA, EITHER IN SERVICE OR ABANDONED. THE SURVEYOR FURTHER DOES NOT WARRANT THAT THE UNDERGROUND UTILITIES SHOWN ARE IN THE EXACT LOCATION INDICATED ALTHOUGH HE DOES CERTIFY THAT THEY ARE LOCATED AS ACCURATELY AS POSSIBLE FROM INFORMATION AVAILABLE. THE SURVEYOR HAS NOT PHYSICALLY LOCATED THE UNDERGROUND UTILITIES.

4.) THE PARCELS DO NOT FALL WITHIN THE 100 YEAR FLOODPLAIN PER FLOOD INSURANCE RATE MAP PANEL NUMBER 55047200008B, DATED MAY 3, 1982.

LEGAL DESCRIPTION – PARCEL 1

All of Parcel One of Certified Survey Map Number 6057, being part of the Southeast 1/4 and the Southwest 1/4 of the Southwest 1/4 of Section 15, T.7N., R.22E. and part of the Plat of the Southeast 1/4 of the Southwest 1/4 of Section 15, T.7N., R.22E., in the City of Milwaukee, Milwaukee County, Wisconsin more particularly described as follows:

Commencing at the southeast corner of said Southwest 1/4; thence South 88°51'30" West, on and along the south line of said Southwest 1/4, 1,441.46 feet; thence North 33°51'54" East, 61.04 feet to the southwest corner of Parcel One of Certified Survey Map number 6057 and the point of beginning, said point of beginning also being the intersection of the north right of way line of East North Avenue and the easterly right of way line of North Prospect Avenue; thence continuing North 33°51'54" East, on and along the west line of said Parcel One and said easterly right of way line, 533.35 feet to the northwest corner of said Parcel One; thence South 56°08'06" East, on and along the north line of said Parcel One, 332.70 feet to the northeast corner of said Parcel One, thence North 33°51'54" East, on and along the east line and extension thereof of Parcel Two of Certified Survey Map Number 6057, 770.48 feet to a point 125 feet south of the centerline of vacated Sheridan Ave.; thence South 56°08'06" East, 125 feet south of and parallel to said centerline, 331.57 feet to the westerly right of way line of North Lake Drive; thence South 33°42'54" West, on and along said westerly right of way line, 837.07 feet to the north right of way line of East North Avenue; thence South 88°51'30" West, on and along said north right of way line, 813.66 feet to the point of beginning.

Said Parcel containing 456,163 square feet (10.47 acres), more or less.

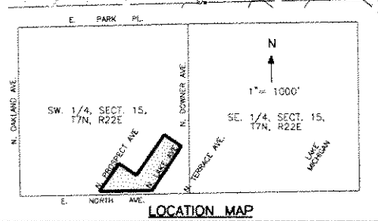

LOCATION MAP

MAIN HOSPITAL DETAILED PLAN DEVELOPMENT

Columbia St. Mary's
A Prelate for Patient Care

Project Scope
COLUMBIA ST. MARY'S HOSPITAL
ST. MARY'S HOSPITAL
2323 NORTH LAKE DRIVE
MILWAUKEE, WI 53202

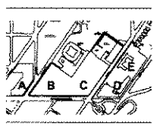

No.	Issue Description	Date
1	DPD SUBMISSION	12.16.05

Drawn by: SJF Reviewed by: SJF

Project No: 03-0102-56

ALTA/ACSM LAND TITLE SURVEY
EXISTING SITE

Original drawing is 24" x 36". Scale widths accordingly if reduced.

DPD-2

12/15/2005
03:57:15 PM
R:\Jobs2003\0030224\CAD\Dwgs\V24\Main Hospital\Main Hosp. DPD\UPD-2.dgn

LEGAL DESCRIPTION FOR COLUMBIA ST. MARY'S – MAIN HOSPITAL DETAILED PLAN DEVELOPMENT PARCEL

All of Parcel One of Certified Survey Map Number 6057, being part of the Southeast 1/4 and the Southwest 1/4 of the Southwest 1/4 of Section 15, T.7N., R.22E. and part of the Plat of the Southeast 1/4 of the Southwest 1/4 of Section 15, T.7N., R.22E., in the City of Milwaukee, Milwaukee County, Wisconsin more particularly described as follows:

Commencing at the southeast corner of said Southwest 1/4; thence South 88°51'30" West, on and along the south line of said Southwest 1/4, 587.38 feet to the intersection of said south line and the centerline of North Lake Drive and the point of beginning; thence continuing South 88°51'30" West, on and along said south line, 902.91 feet to the centerline of North Prospect Avenue; thence North 33°51'54" East, on and along said centerline line, 622.43 feet; thence South 56e08'06" East, on and along the north line of said Parcel One, 372.70 feet to the northeast corner of said Parcel One, thence North 33°51'54" East, on and along the east line and extension thereof of Parcel Two of Certified Survey Map Number 6057, 770.48 feet to a point 125 feet south of the centerline of vacated Sheridan Ave.; thence South 56°08'06" East, 125 feet south of and parallel to said centerline, 364.57 feet to the centerline of North Lake Drive; thence South 33°42'54" West, on and along said centerline, 874.93 feet to the point of beginning.

Said Parcel containing 550,441 square feet (12.64 acres), more or less.

LEGAL DESCRIPTION FOR MILWAUKEE CATHOLIC HOME DETAILED PLAN DEVELOPMENT PARCEL

That part of Parcel Two of Certified Survey Map No. 6057 in the Southeast 1/4 of the Southwest 1/4 of Section 15, T.7N., R.22E., in the City of Milwaukee, Milwaukee County, Wisconsin more particularly described as follows:
Commencing at the southeast corner of said Southwest 1/4; thence South 88°51'30" West on and along the south line of said Southwest 1/4, 1441.48 feet; thence North 33°51'54" East, on and along the east right of way line of East Prospect Avenue, 594.40 feet to the southwest corner of said Parcel Two; thence South 56°08'06" East, on and along the south line of said Parcel Two, 74.73 feet to the point of beginning; thence North 88°51'36"East, 314.94 feet to the east line of said Parcel Two; thence South 33°51'54" West, on and along said east line, 180.67 feet to the southeast corner of said Parcel Two; thence North 56°08'06" West, on and along the south line of said Parcel Two, 257.97 feet to the point of beginning.Said Parcel containing 23,303 square feet (0.53 acres), more or less.

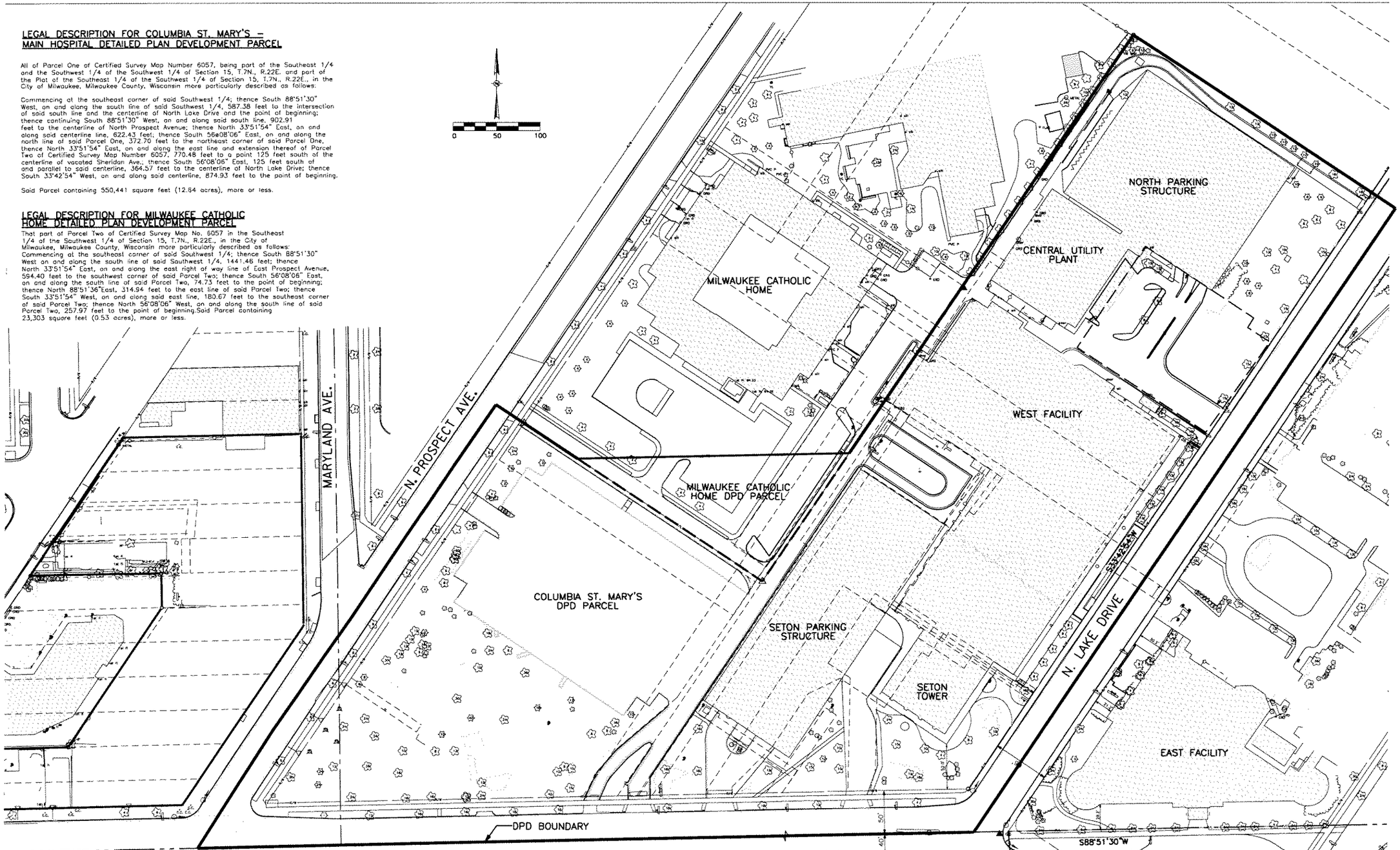

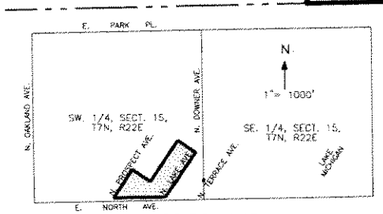

LOCATION MAP

REFERENCE BEARING

ALL BEARINGS ARE REFERENCED TO THE SOUTH LINE OF THE SOUTHWEST 1/4, SECT. 15, T.7N., R.22E. WHICH BEARS S.88°51'30"W. AND IS REFERENCED TO GRID NORTH OF THE WISCONSIN STATE PLANE COORDINATE SYSTEM, SOUTH ZONE.

MAIN HOSPITAL DETAILED PLAN DEVELOPMENT

Columbia St. Mary's
A Passion for Patient Care

Project Scope
COLUMBIA ST. MARY'S HOSPITAL
ST. MARY'S HOSPITAL
2323 NORTH LAKE DRIVE
MILWAUKEE, WI 53202

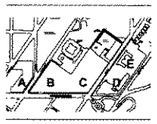

No.	Issue Description	Date
1	DPD SUBMISSION	12.18.05

Drawn by: SJF Reviewed by: SJF
Project No: 03-0102-50

PROPOSED PROJECT BOUNDARY DESCRIPTION

Original drawing is 22" x 36". Some entities boundary & removed

DPD-3

12/15/2005
03:56:07 PM
I:\Jobs2003\03050102\Cad\Site\Cig\V23\Main Hospital\Main Hosp DPD\DPD-3.dgn

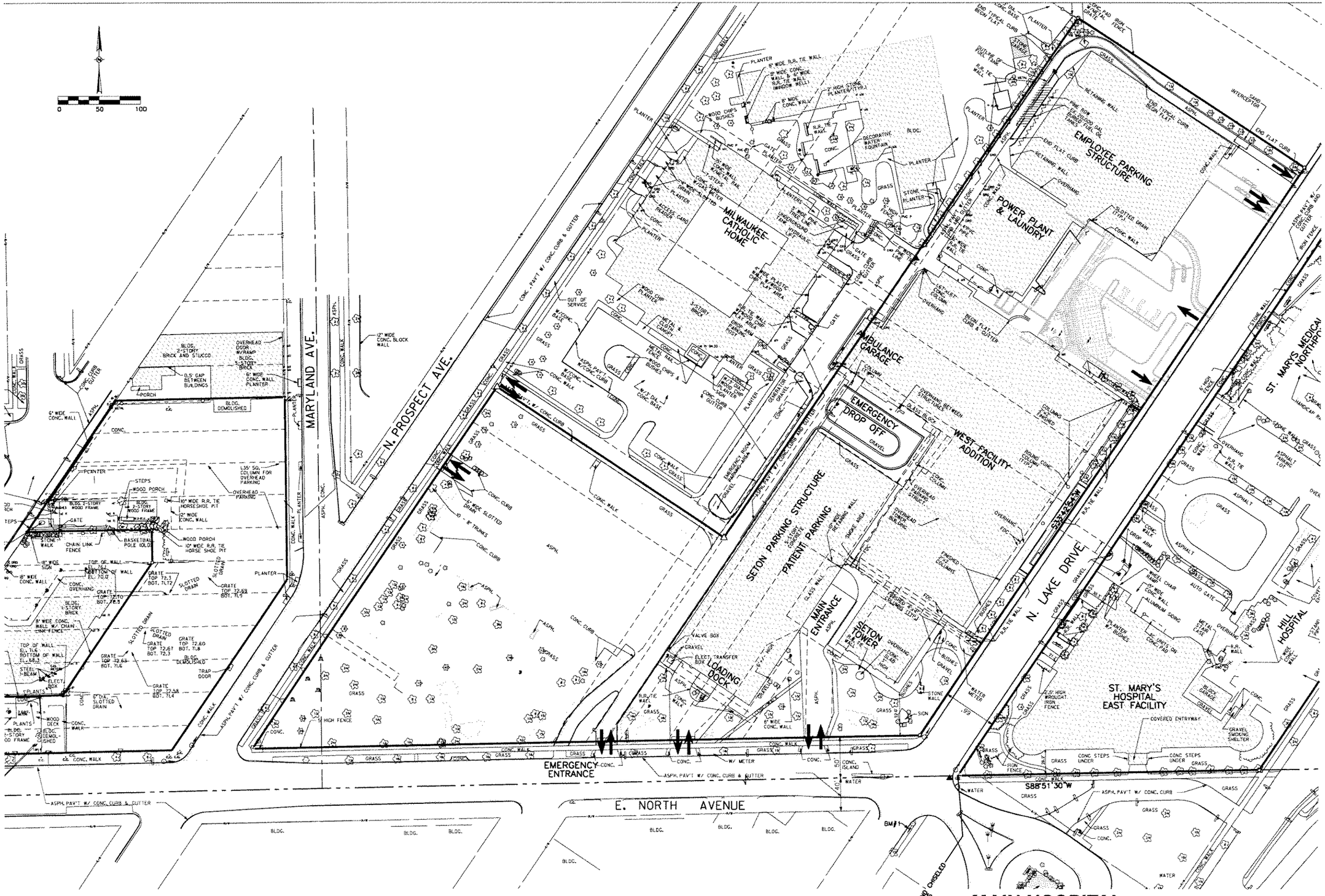

MAIN HOSPITAL DETAILED PLAN DEVELOPMENT

Columbia St. Mary's
A Passion for Patient Care

Project Scope:
COLUMBIA ST. MARY'S HOSPITAL
ST. MARY'S HOSPITAL
2323 NORTH LAKE DRIVE
MILWAUKEE, WI 53202

No.	Issue Description	Date
1	DPD SUBMISSION	12.16.05

Drawn by: SJF Reviewed by: SJF
Project No: 03-0102-50

EXISTING FACILITIES SITE PLAN

DPD-4

12/15/2005
03:57:33 PM
I:\Jobs\2003\0030024\CAD\Site\Dpd\X2\Main Hospital\Main Hosp. DPD\DPD-4.dgn

Columbia St. Mary's
A Passion for Patient Care

Project Scope
COLUMBIA ST. MARY'S HOSPITAL
ST. MARY'S HOSPITAL
2323 NORTH LAKE DRIVE
MILWAUKEE, WI 53202

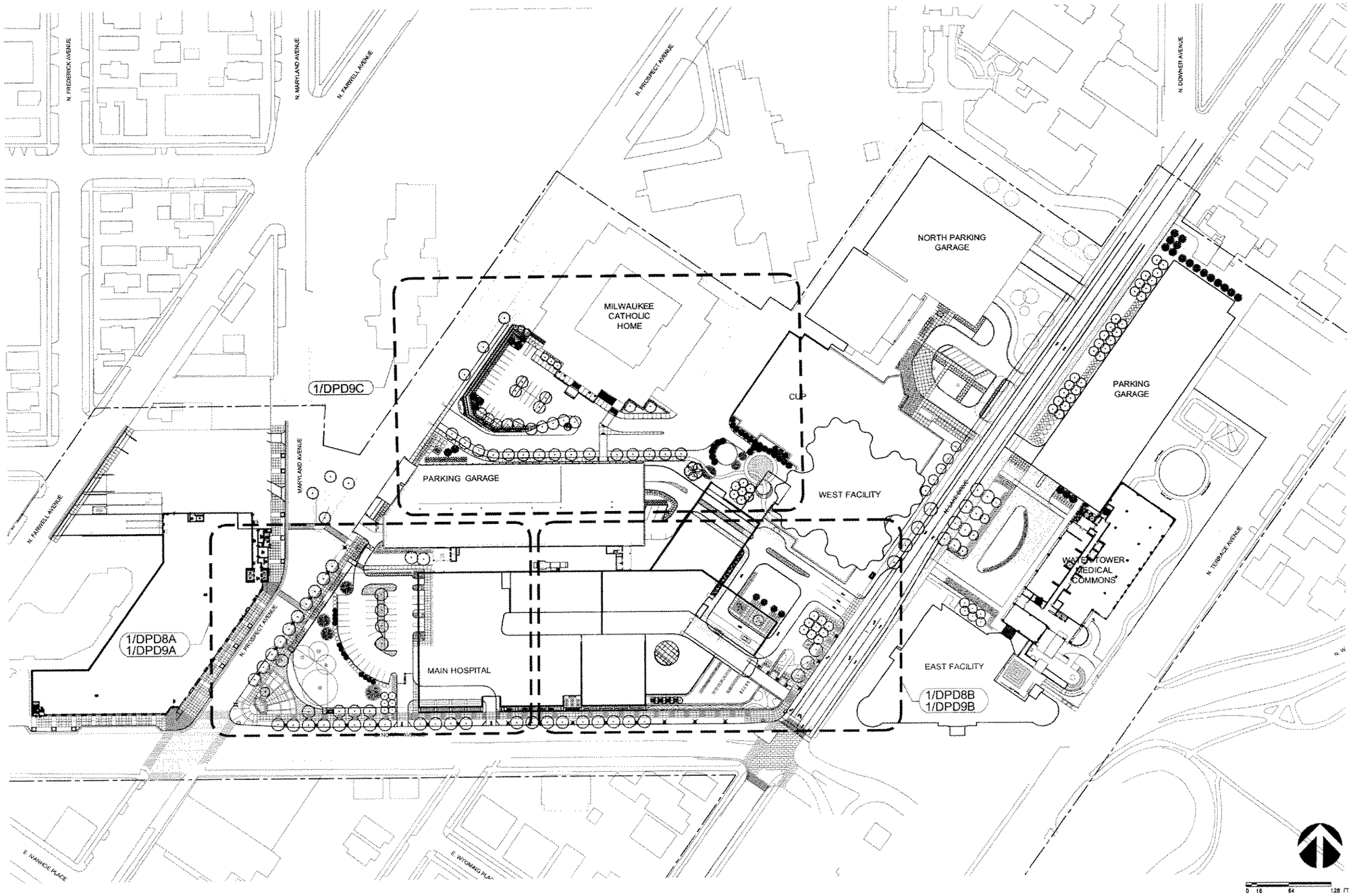

LEGEND

PROJECT LIMIT LINE

MAIN HOSPITAL

DETAILED PLAN DEVELOPMENT, DECEMBER 16, 2005

No.	Issue Description	Date

Drawn by: SD Reviewed by: XXX

Project No: 65-0100-50

DPD-SD Rev. (dd/mm/yy)

PROPOSED FACILITIES SITE PLAN

DPD-5

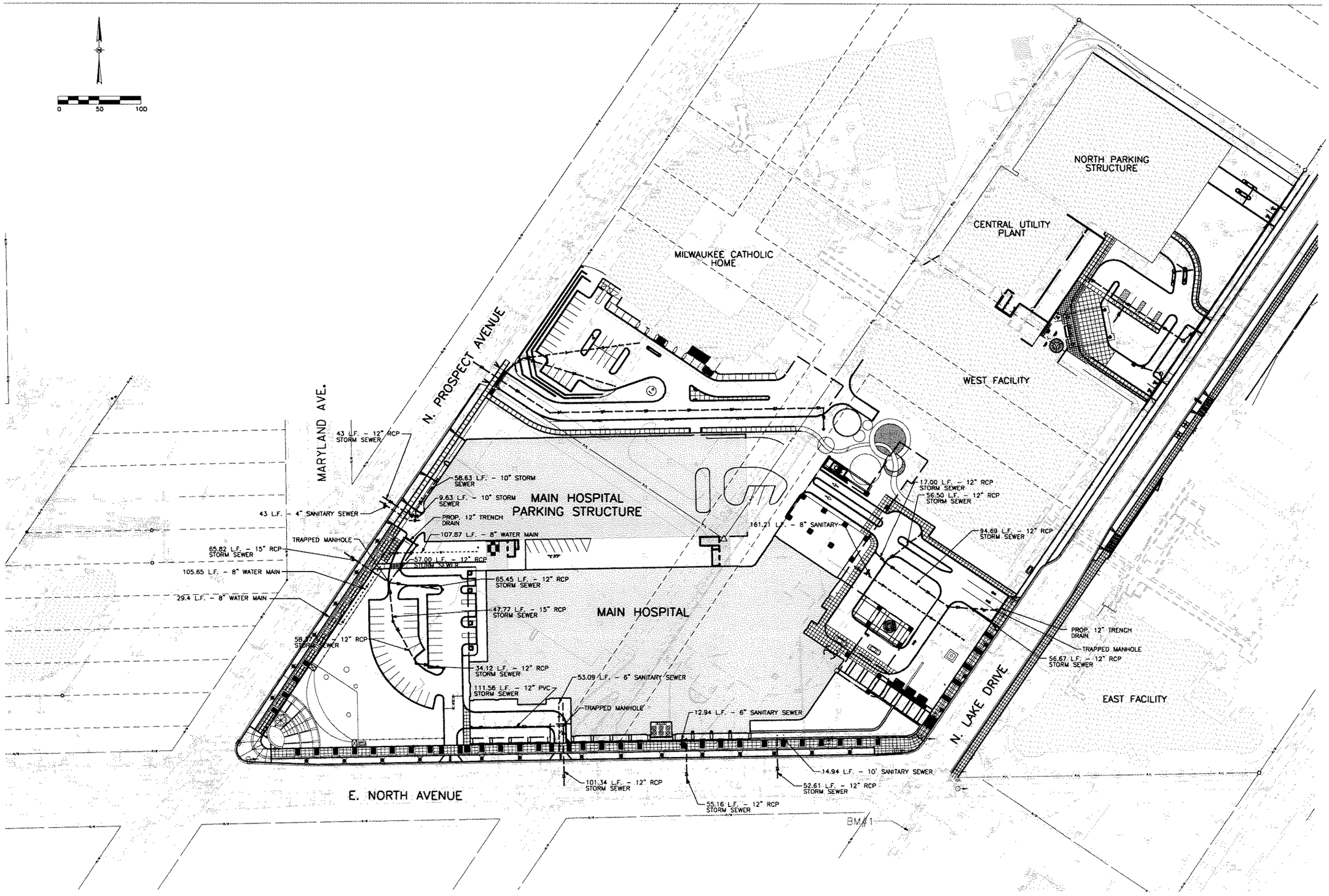

Columbia St. Mary's
A Passion for Patient Care

Project Scope
COLUMBIA ST. MARY'S HOSPITAL
ST. MARY'S HOSPITAL
2323 NORTH LAKE DRIVE
MILWAUKEE, WI 53202

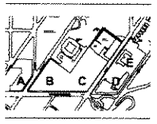

No.	Issue Description	Date
1	DPD SUBMISSION	12.16.05

Drawn by: SJF Reviewed by: SJF
Project No: 03-0102-30

PROPOSED UTILITY PLAN

(Original drawing is 24" x 36". Scale adjusted accordingly if reduced)

DPD-6

12/15/2005
02:57:56 PM
E:\Jobs2003\2040024\civil\Dwg\cgi\V25\Main Hosp\Main Hosp. DPD\DPD-6.dgn

MAIN HOSPITAL
DETAILED PLAN DEVELOPMENT

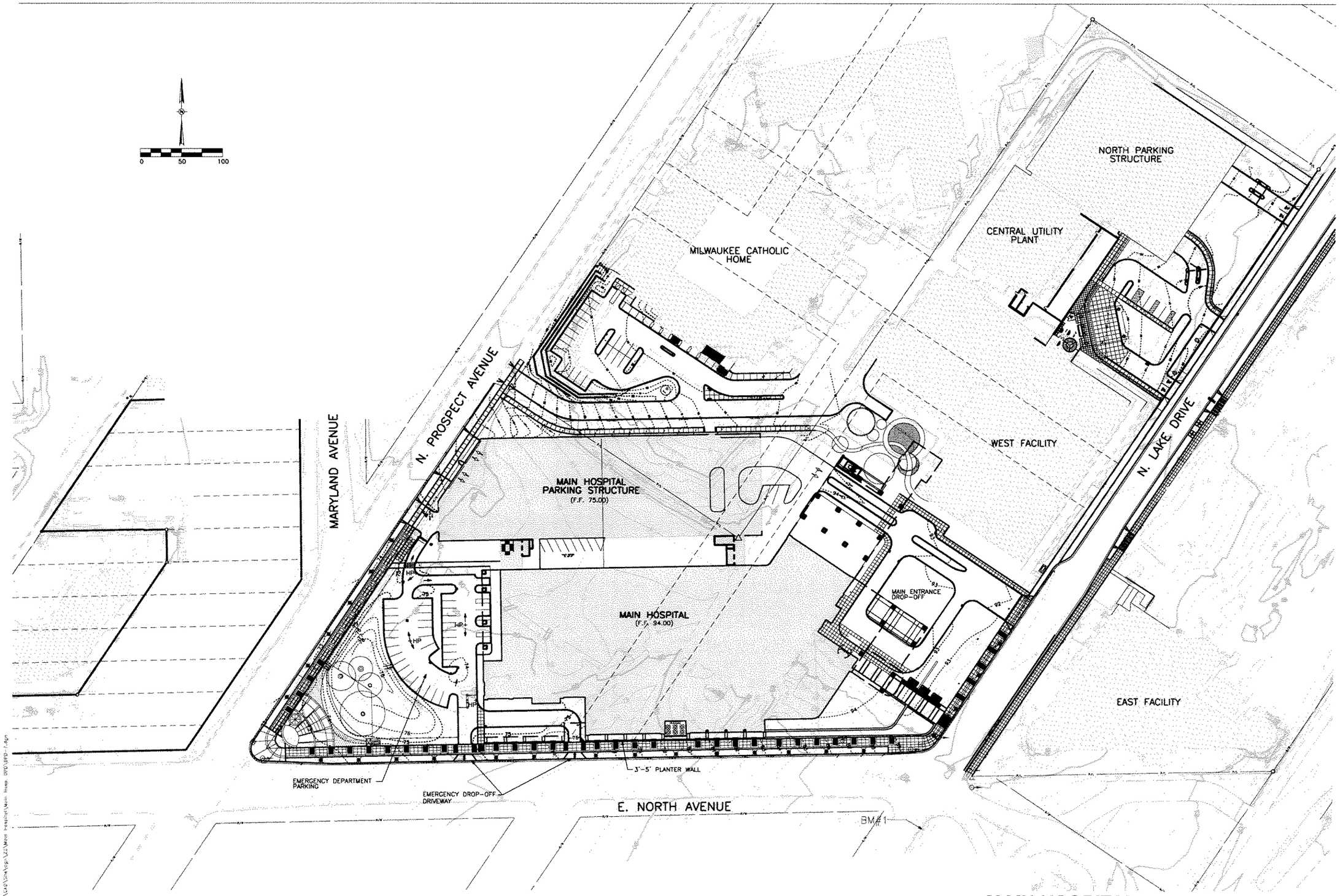

Columbia St. Mary's
A Passion for Patient Care

Project Scope
COLUMBIA ST. MARY'S HOSPITAL
ST. MARY'S HOSPITAL
2323 NORTH LAKE DRIVE
MILWAUKEE, WI 53202

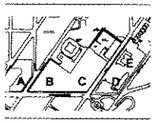

No.	Issue Description	Date
1	DPD SUBMISSION	12.14.05

Drawn by: SJF Reviewed by: SJF
Project No: 05-0102-50

PROPOSED GRADING PLAN

Original drawing is 24" x 36". Scale varies accordingly if reduced

MAIN HOSPITAL
DETAILED PLAN DEVELOPMENT

DPD-7

12/15/2005
03:56:12 PM
P:\Jobs2005\05050024\Cad\Civil\Grading\Main Hospital\Main Hosp. DPD\DPD-7.dgn

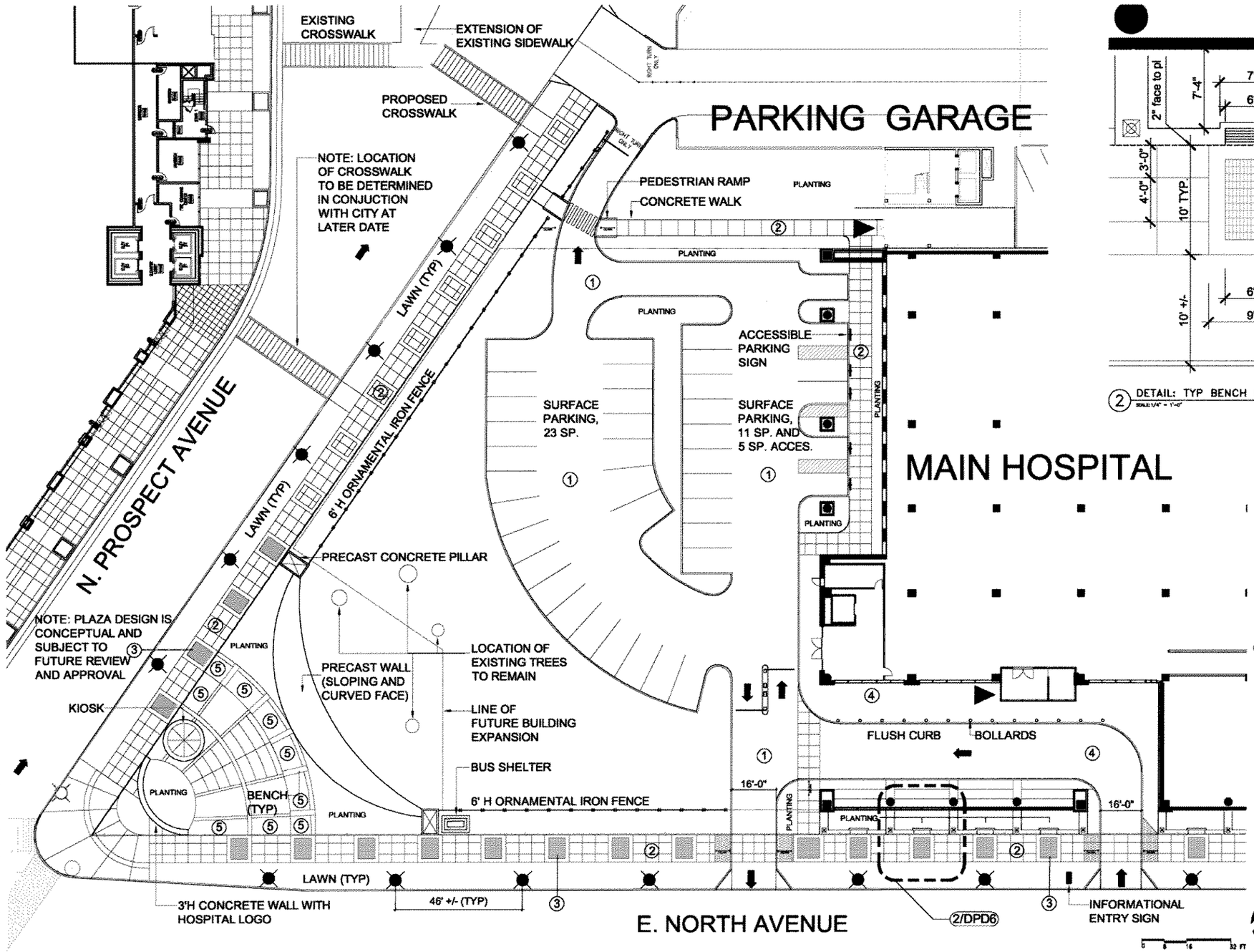

1 LATOUT PLAN: CORNER OF NORTH AND PROSPECT
SCALE: 1/16" = 1'-0"

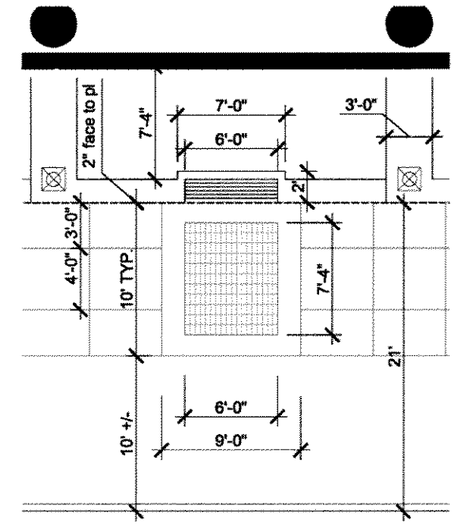

2 DETAIL: TYP BENCH DIMENSIONS
SCALE: 1/4" = 1'-0"

Columbia St. Mary's
A Passion for Patient Care

Project Scope
COLUMBIA ST. MARY'S HOSPITAL
ST. MARY'S HOSPITAL
2323 NORTH LAKE DRIVE
MILWAUKEE, WI 53202

LEGEND

- EXISTING MILWAUKEE STREET LIGHT: TO REMAIN
- EXISTING MILWAUKEE STREET LIGHT: TO BE REMOVED
- TYPICAL MILWAUKEE STREET LIGHT: 18', NEW OR REFURBISHED
- TRAFFIC SIGNAL
- ENTRY
- CONTROL GATE
- 1 ASPHALT
- 2 SCORED CONCRETE
- 3 BRICK
- 4 STAMPED CONCRETE
- 5 POROUS PAVERS

No.	Issue Description	Date

Drawn by: SD Reviewer Gr: XXX
Project No: 05-3100-35
DPD8A- North and Prospect corner Layout.dwg

NORTH AVE AND PROSPECT LAYOUT PLAN

DPD-8A

MAIN HOSPITAL

DETAILED PLAN DEVELOPMENT, DECEMBER 16, 2005

LEGEND

- EXISTING MILWAUKEE STREET LIGHT: TO REMAIN
- TYPICAL MILWAUKEE STREET LIGHT: 24'
- ENTRY
- TRAFFIC SIGNAL
- (1) ASPHALT
- (2) SCORED CONCRETE
- (3) BRICK
- (4) STAMPED CONCRETE
- (5) CONCRETE

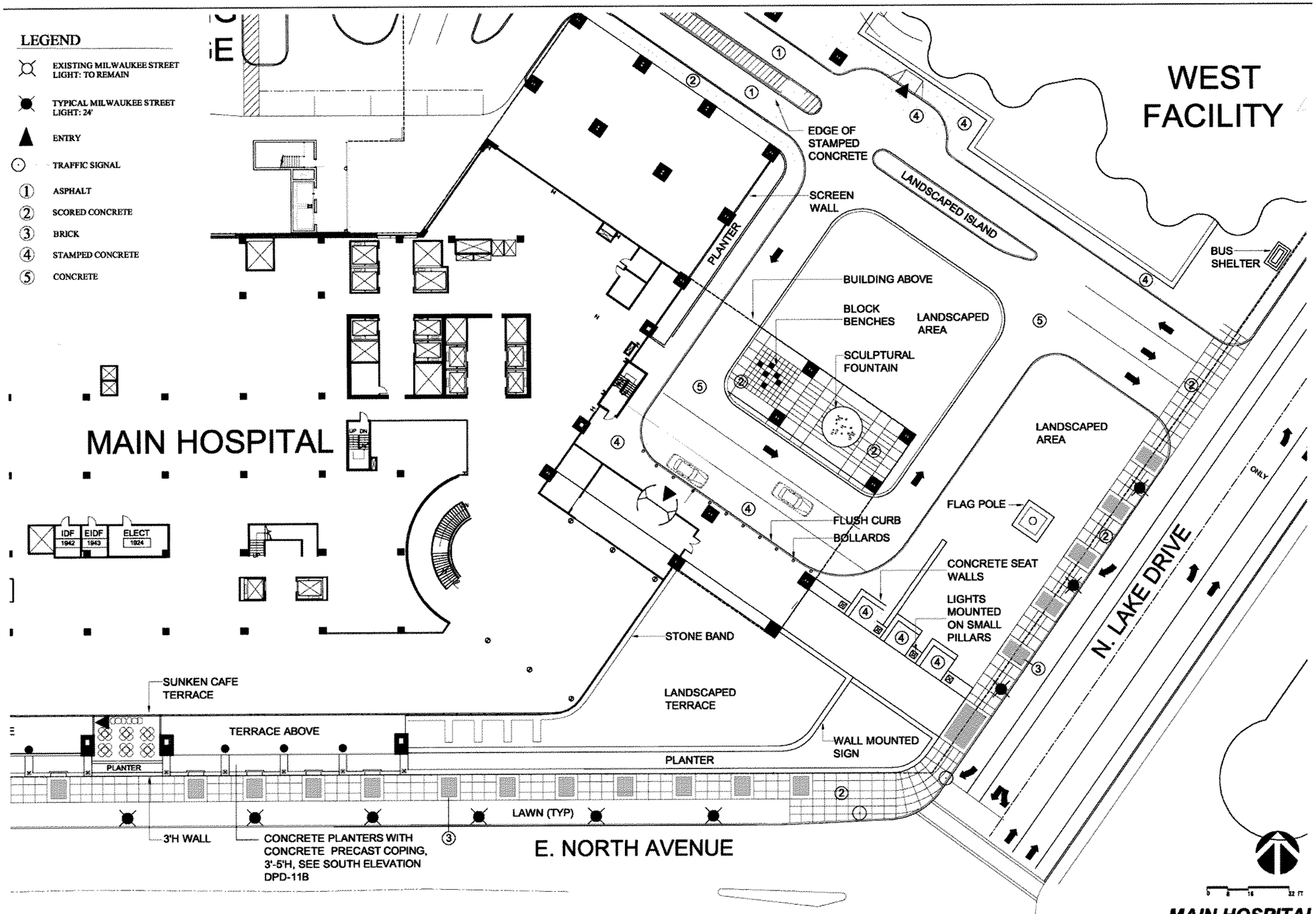

(1) LAYOUT: NORTH AVE AND LAKE DR
SCALE: 1/16" = 1'-0"

Columbia St. Mary's
A Passion for Patient Care

Project Scope
COLUMBIA ST. MARY'S HOSPITAL
ST. MARY'S HOSPITAL
2323 NORTH LAKE DRIVE
MILWAUKEE, WI 53202

MAIN HOSPITAL

DETAILED PLAN DEVELOPMENT, DECEMBER 16, 2005

NORTH AVE. AND LAKE DR. LAYOUT PLAN

DPD-8B

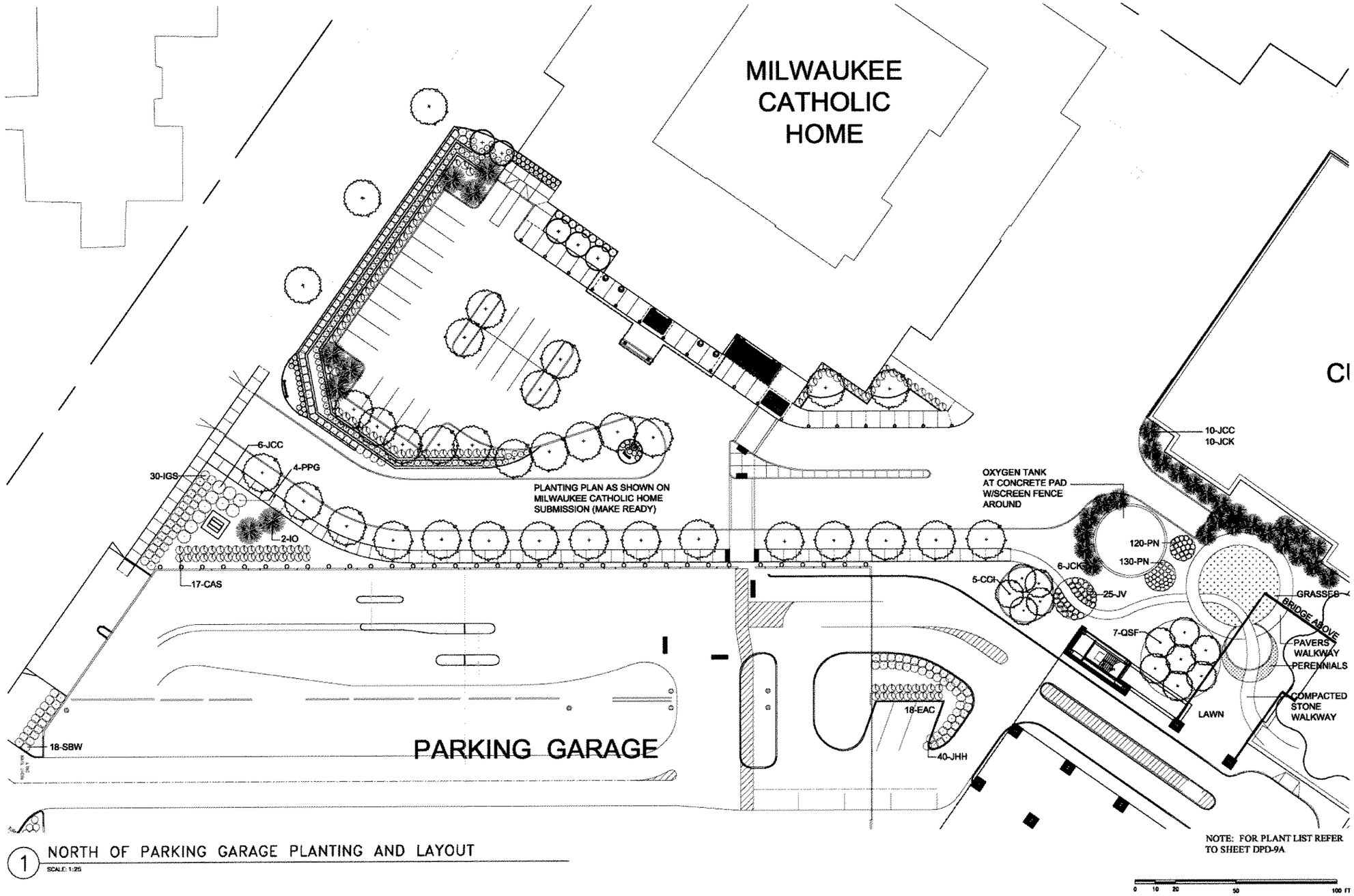

1 NORTH OF PARKING GARAGE PLANTING AND LAYOUT

SCALE: 1:25

Columbia St. Mary's
A Passion for Patient Care

Project Scope
COLUMBIA ST. MARY'S HOSPITAL
ST. MARY'S HOSPITAL
2323 NORTH LAKE DRIVE
MILWAUKEE, WI 53202

No.	Issue Description	Date

Drawn by SD Reviewed by XXX

Project no. 05-0100-30

DPD8C - North of Parking Garage Planting and Layout.dwg

NORTH OF PARKING
GARAGE LAYOUT
AND PLANTING

Digital drawing is 36" x 48", from archive recordings & values

DPD-8C

MAIN HOSPITAL

DETAILED PLAN DEVELOPMENT, DECEMBER 16, 2005

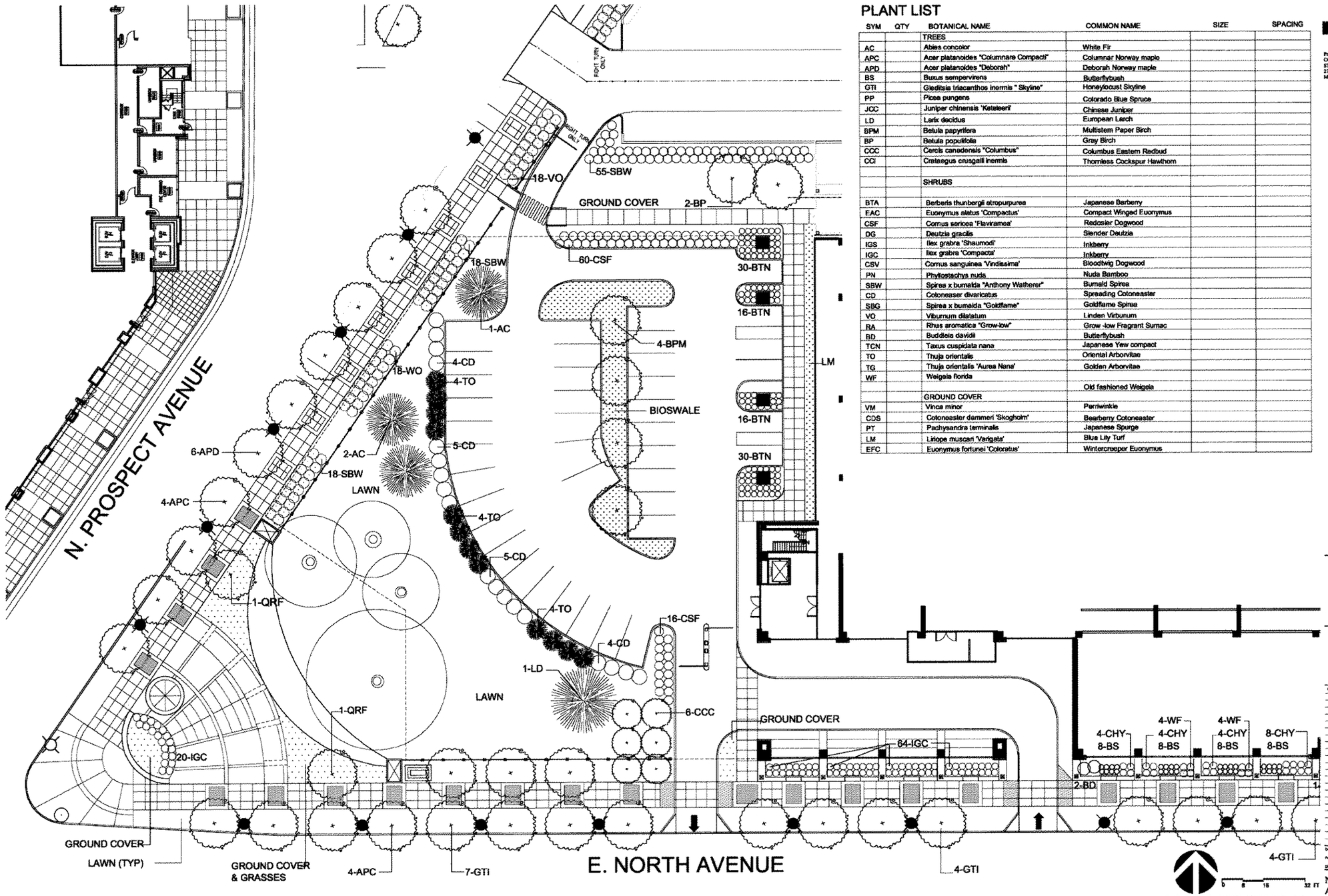

1 PLANTING PLAN: CORNER OF NORTH AND PROSPECT
SCALE: 1/16" = 1'-0"

PLANT LIST

SYM	QTY	BOTANICAL NAME	COMMON NAME	SIZE	SPACING
		TREES			
AC		Abies concolor	White Fir		
APC		Acer platanoides "Columnare Compact"	Columnar Norway maple		
APD		Acer platanoides "Deborah"	Deborah Norway maple		
BS		Buxus sempervirens	Butterflybush		
GTI		Gleditsia triacanthos inermis " Skyline"	Honeylocust Skyline		
PP		Picea pungens	Colorado Blue Spruce		
JCC		Juniper chinensis 'Keteleerii'	Chinese Juniper		
LD		Larix decidua	European Larch		
BPM		Betula papyrifera	Multistem Paper Birch		
BP		Betula populifolia	Gray Birch		
CCC		Cercis canadensis "Columbus"	Columbus Eastern Redbud		
CCI		Crataegus crusgalli inermis	Thornless Cockspur Hawthorn		
		SHRUBS			
BTA		Berberis thunbergii atropurpurea	Japanese Barberry		
EAC		Euonymus alatus 'Compactus'	Compact Winged Euonymus		
CSF		Cornus sericea 'Flaviramea'	Redosier Dogwood		
DG		Deutzia gracilis	Slender Deutzia		
IGS		Ilex grabra 'Shaumodi'	Inkberry		
IGC		Ilex grabra 'Compacta'	Inkberry		
CSV		Cornus sanguinea 'Vindissima'	Bloodtwig Dogwood		
PN		Phyllostachya nuda	Nuda Bamboo		
SBW		Spirea x bumalda "Anthony Watherer"	Bumald Spirea		
CD		Cotoneaster divaricatus	Spreading Cotoneaster		
SBG		Spirea x bumalda "Goldflame"	Goldflame Spirea		
VO		Viburnum dilatatum	Linden Virbunum		
RA		Rhus aromatica "Grow-low"	Grow -low Fragrant Sumac		
BD		Buddleia davidii	Butterflybush		
TCN		Taxus cuspidata nana	Japanese Yew compact		
TO		Thuja orientalis	Oriental Arborvitae		
TG		Thuja orientalis 'Aurea Nana'	Golden Arborvitae		
WF		Weigela florida			
			Old fashioned Weigela		
		GROUND COVER			
VM		Vinca minor	Perriwinkle		
CDS		Cotoneaster dammeri 'Skogholm'	Bearberry Cotoneaster		
PT		Pachysandra terminalis	Japanese Spurge		
LM		Liriope muscari 'Variegata'	Blue Lily Turf		
EFC		Euonymus fortunei 'Coloratus'	Wintercreeper Euonymus		

Columbia St. Mary's
A Passion for Patient Care

Project Scope
COLUMBIA ST. MARY'S HOSPITAL
ST. MARY'S HOSPITAL
2323 NORTH LAKE DRIVE
MILWAUKEE, WI 53202

No.	Issue Description	Date

Drawn by SD Reviewed by XXX
Project No. 60-0102-30
DPD9A - North and Prospect Planting Plan.dwg

NORTH AVE
AND PROCPECT
PLANTING PLAN

DPD-9A

MAIN HOSPITAL

DETAILED PLAN DEVELOPMENT, DECEMBER 16, 2005

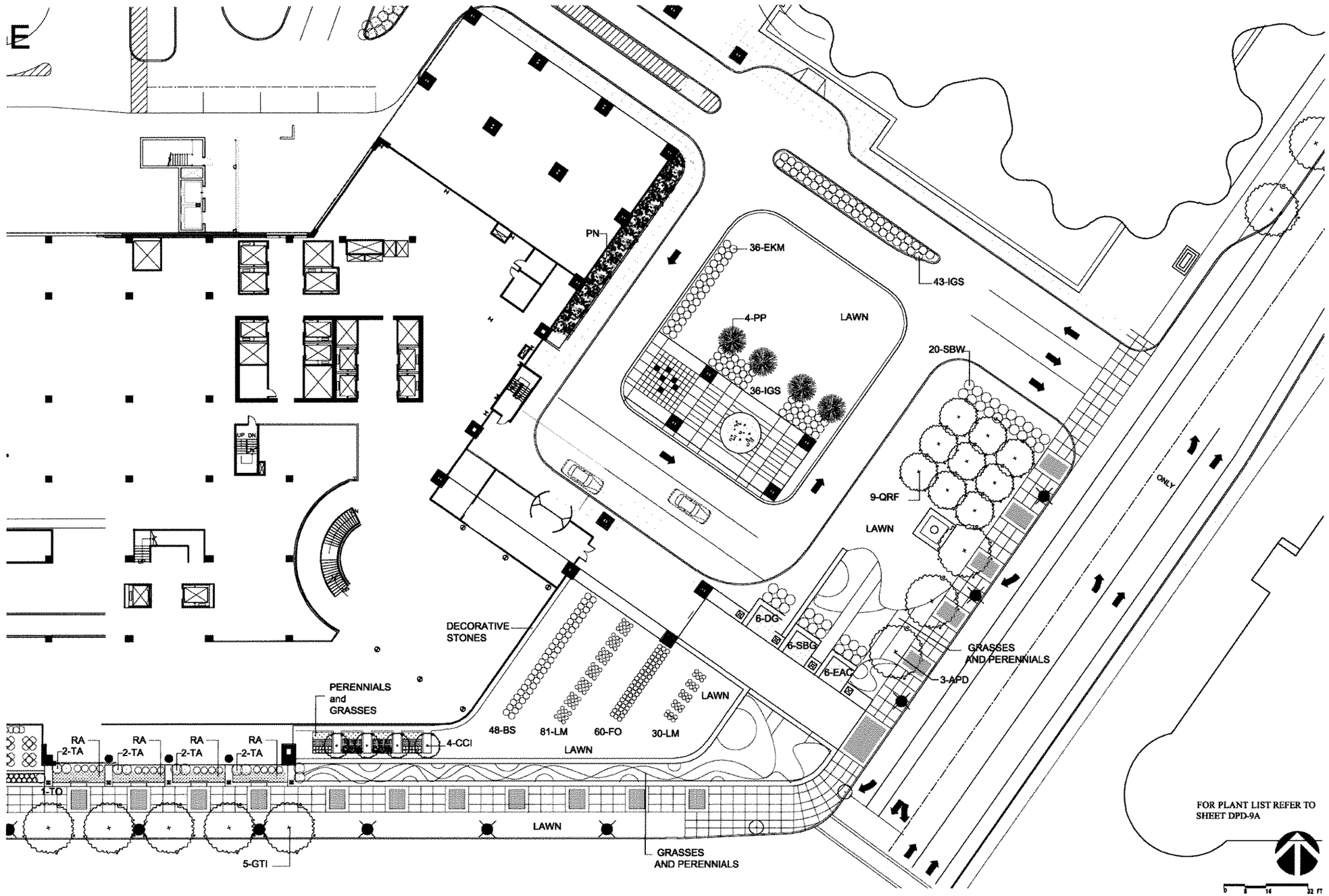

1 PLANTING PLAN: CORNER OF NORTH AVE AND LAKE DR
SCALE: 1/16" = 1'-0"

Columbia St. Mary's
A Passion for Patient Care

Project Scope
COLUMBIA ST. MARY'S HOSPITAL
ST. MARY'S HOSPITAL
3323 NORTH LAKE DRIVE
MILWAUKEE, WI 53202

No.	Issue Description	Date

Drawn by: SD Reviewed by: XXX
Project No: 03-0102-30
DPD9B - North ave and Lake dr Planting Plan.dwg

NORTH AVE AND
LAKE DR.
PLANTING PLAN

DPD-9B

MAIN HOSPITAL

DETAILED PLAN DEVELOPMENT, DECEMBER 16, 2005

Columbia St. Mary's
A Paradigm for Patient Care

Project Scope
COLUMBIA ST. MARY'S HOSPITAL
ST. MARY'S HOSPITAL
2323 NORTH LAKE DRIVE
MILWAUKEE, WI 53201



1 TRASH/RECYCLING RECEPTACLE
SCALE: N.T.S.

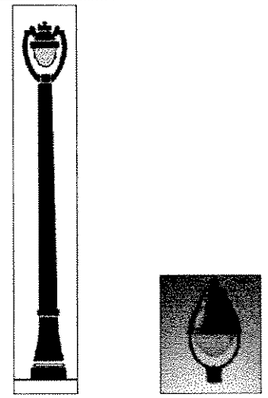

2 STREAET LIGHT (USE CITY STANDARD)
SCALE: N.T.S.



3 BENCH
SCALE: N.T.S.

4 BICYCLE RACK
SCALE: N.T.S.

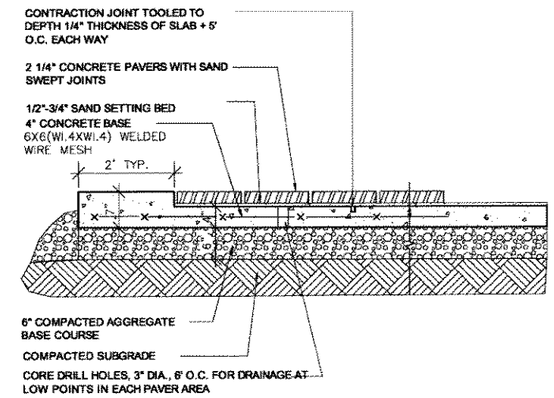

5 PAVER PANNEL IN SIDEWALK
SCALE: 1"=1'-0"

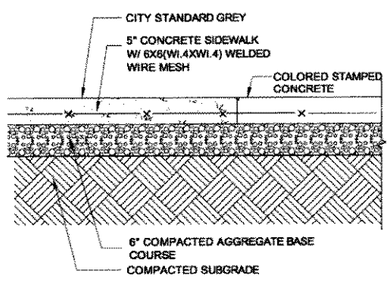

6 SIDEWALK
SCALE: 1"=1'-0"

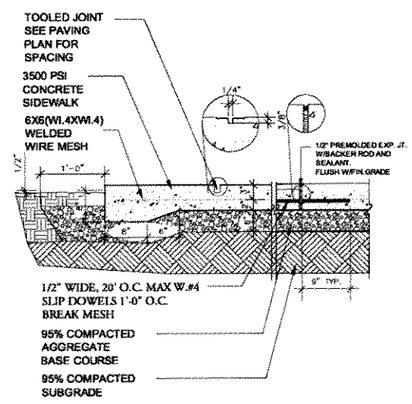

7 CONCRETE SIDEWALK JOINTS
SCALE: 1"=1'-0"

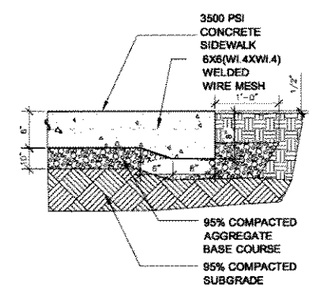

8 CONCRETE SIDEWALKS, HEAVY DUTY @ DRIVEWAY
SCALE: 1"=1'-0"

MAIN HOSPITAL

DETAILED PLAN DEVELOPMENT, DECEMBER 16, 2005

No.	Issue Description	Date

Drawn by: Reviewed by:
Project no: 03-3102-30
DP10A- Site Details.dwg

SITE DETAILS

DPD-10A

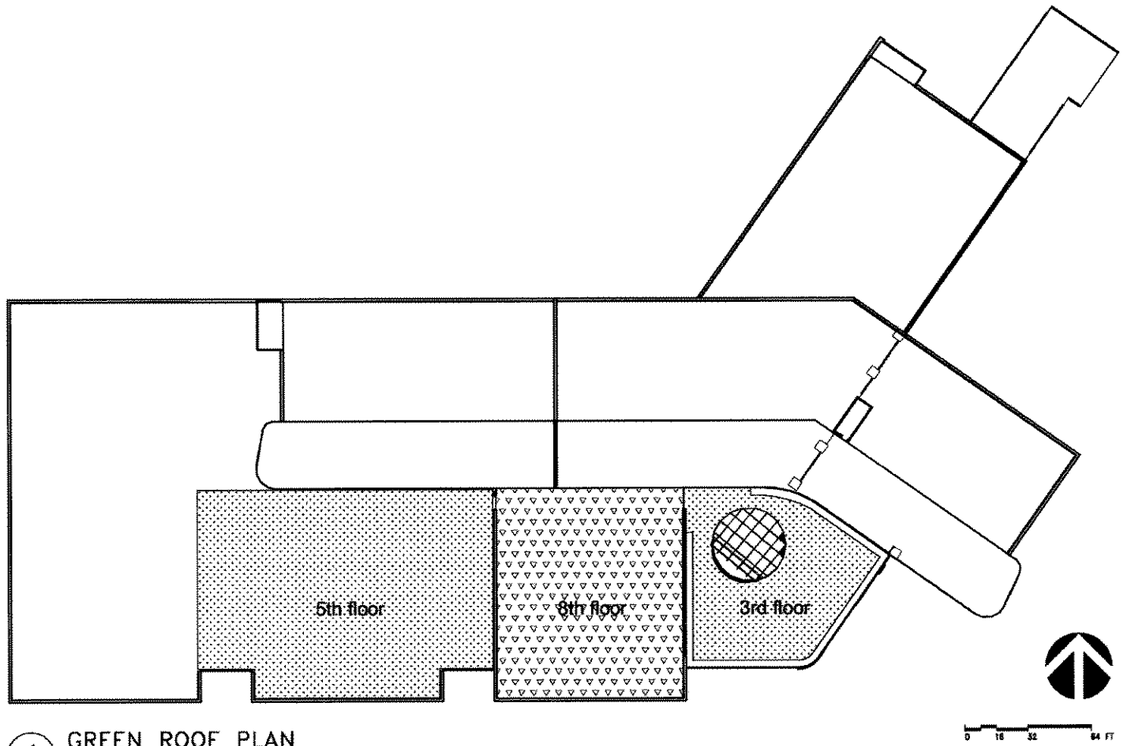

1 GREEN ROOF PLAN
SCALE: 1/32" = 1'-0"

LEGEND

PHASE 1 INSTALLATION

PHASE 2 INSTALLATION

3RD FLOOR: NOT ACCESSIBLE, GROUND COVER

5THFLOOR: NOT ACCESSIBLE, PRE-PLANTED TRAYS

8TH FLOOR: ACCESSIBLE FUTURE ROOF GARDEN

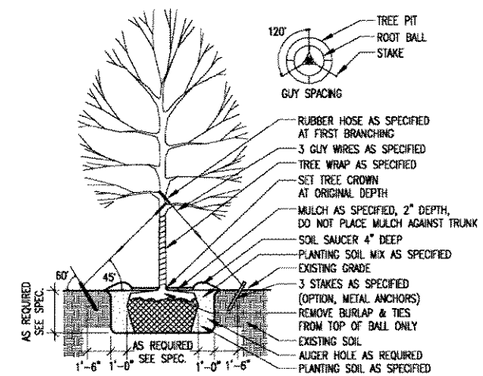

2 DECIDUOUS TREE PLANTING
SCALE: 1/4" = 1'-0"

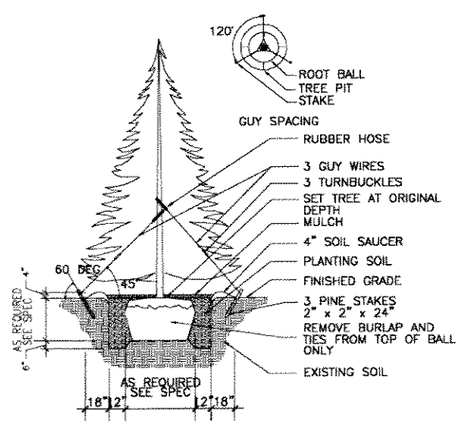

3 CONIFEROUS TREE PLANTING
SCALE: 1/4" = 1'-0"

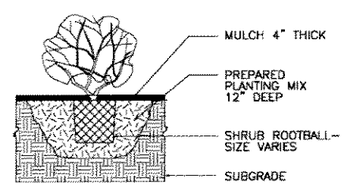

4 SHRUB PLANTING
SCALE: 1/2" = 1'-0"

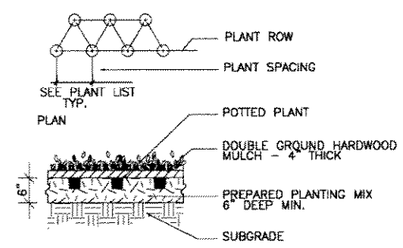

5 GROUND COVER PLANTING
SCALE: 1/2" = 1'-0"

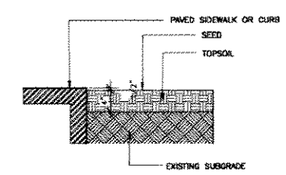

6 SOD PLANTING
SCALE: 1" = 1'-0"

Columbia St. Mary's
A Passion for Patient Care

Project Scope
COLUMBIA ST. MARY'S HOSPITAL
ST. MARY'S HOSPITAL
2323 NORTH LAKE DRIVE
MILWAUKEE, WI 53202

No.	Issue Description	Date

Drawn by: SD Reviewed by: XXX
Project No. 03-0160-30
DPD10B-Planting Details.dwg

PLANTING DETAILS

DPD-10B

MAIN HOSPITAL

DETAILED PLAN DEVELOPMENT, DECEMBER 16, 2005

4 View from North Avenue and Lake Drive



3 View from Lake Drive Looking South



2 Aerial View from North Avenue and Lake Drive



1 View from Prospect Avenue and North Avenue Looking East

MAIN HOSPITAL - DETAILED PLAN DEVELOPMENT

16 December 2006

Columbia St. Mary's
A Passion for Patient Care

Project Scope
COLUMBIA ST. MARY'S HOSPITAL
ST. MARY'S HOSPITAL
3323 NORTH LAKE DRIVE
MILWAUKEE, WI 53211

Prepared for
Columbia St. Mary's

Contract No: 03.00102.20

HELLMUTH, OBATA + KASSABAUM, INC

HKS
ARCHITECTURE ENGINEERING PLANNING
INTERIORS GRAPHICS CONSULTING

City Center Square
1100 Main Street, Suite 30
Kansas City, Missouri 64105-2112
Voice 816.421.2400
Fax 816.421.5452
Internet http://www.hksinc.com

All reproduction & intellectual property rights reserved © 2006

No.	Issue Description	Date

Drawn by: Author Reviewed by: Checker

Project No: 03.00102.20

PROPOSED BUILDING PERSPECTIVES

Sheet Size: 24" x 36" Scale: Refer Drawing & Notes

DPD-11A

12/18/2006 10:09:26 PM

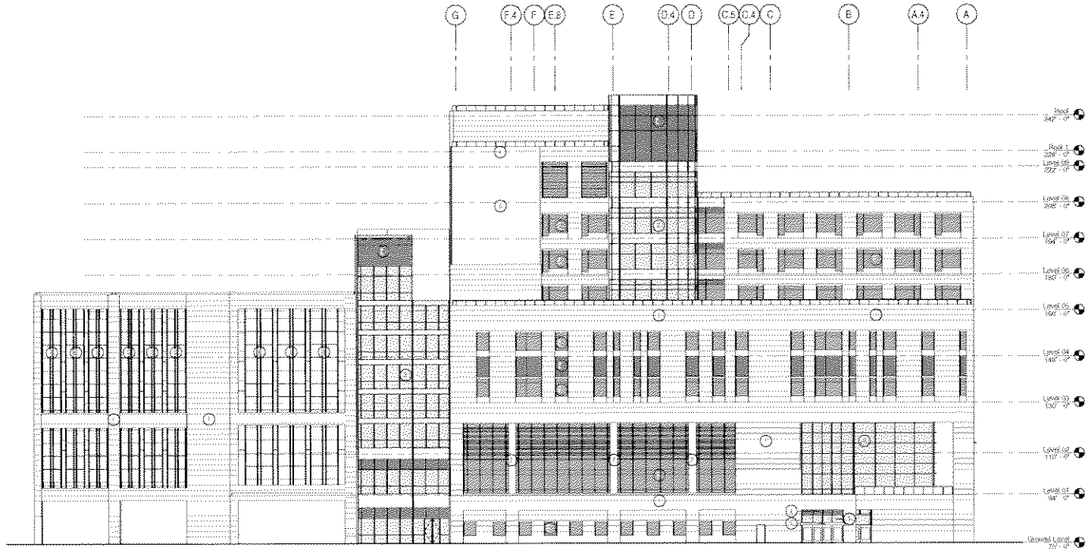

2 DPD-West Elevation (Prospect Avenue) 500.1

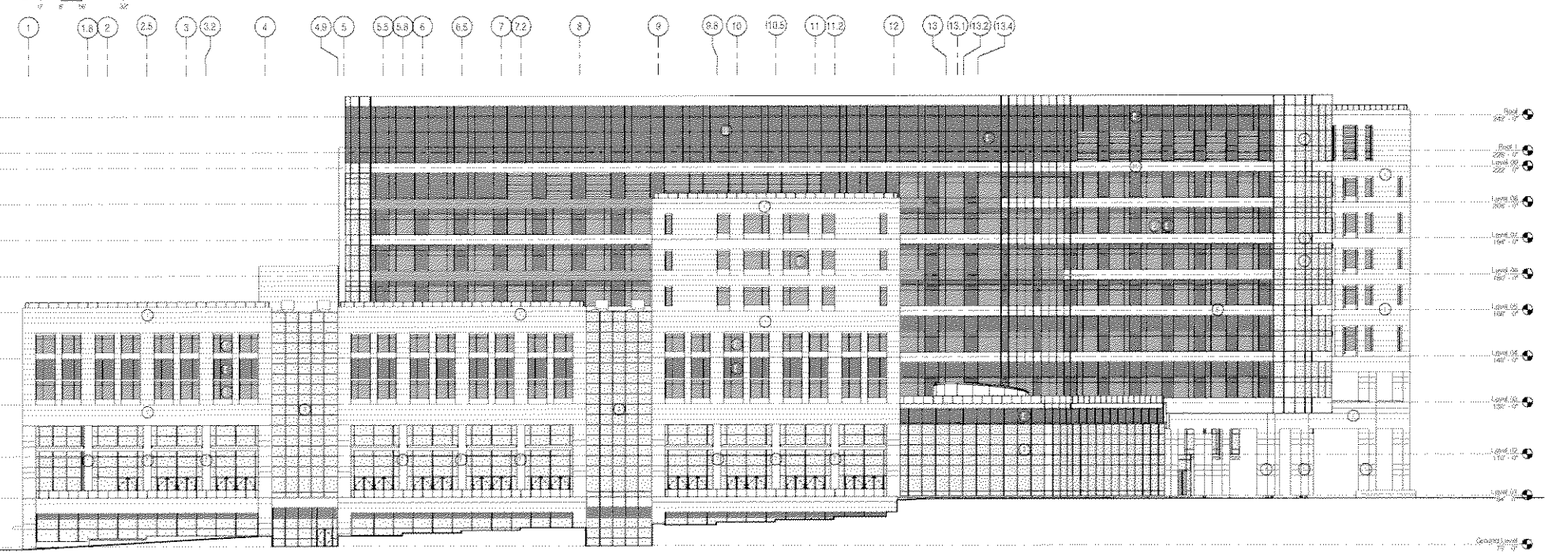

1 DPD-South Elevation (North Avenue) 500.2

ELEVATION KEYED NOTES

1. PRECAST CONCRETE
2. VISION GLASS - A (E OW-E)
3. VISION GLASS - B (CLEAR)
4. SPANDREL GLASS - A
5. METAL PANEL - A
6. PERFORATED METAL PANEL - A
7. ARCHITECTURAL FINISHED CONCRETE

MAIN HOSPITAL - DETAILED PLAN DEVELOPMENT

16 December 2006

Columbia St. Mary's
A Passion for Patient Care

Project Scope
COLUMBIA ST. MARY'S HOSPITAL
ST. MARY'S HOSPITAL
1020 NORTH LAKE DRIVE
MILWAUKEE, WI 53202

Prepared for
Columbia St. Mary's

Contract No. 03 00102 20

HOLASUTH USA TA + CASSADAIRE INC

HGK
ARCHITECTURE, INTERIOR DESIGN, PLANNING
STRATEGIES, GRAPHICS, CONSULTING

Hoffman Kaufman Inc.
Milwaukee, Wisconsin 53202
South Bend, Indiana 46601-2304
Phone 414-271-2000
Fax 414-271-0870
Internet www.hgkinc.com

All reproduction & intellectual property rights reserved © 2006

No.	Issue Description	Date

Drawn by Author Reviewed by Checker

Project No. 03.00102.20

PROPOSED BUILDING ELEVATIONS - SOUTH AND WEST

Original Drawing is 30" x 42". Scale varies accordingly if reduced.

DPD-11B

12/16/2006 10:16:29 AM

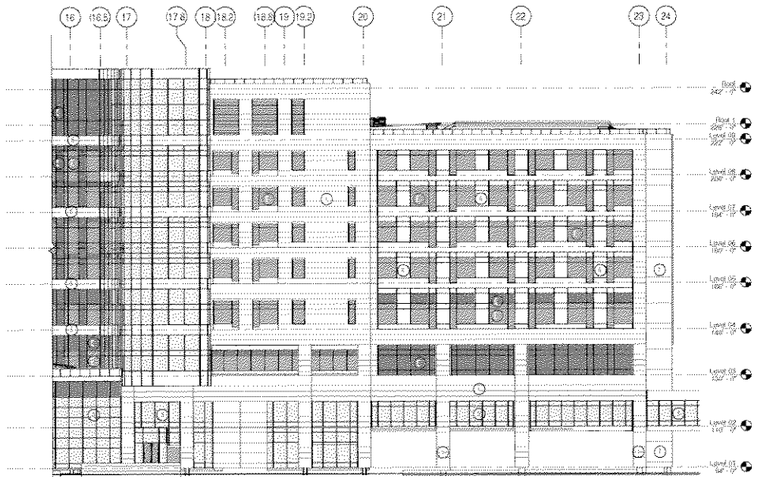

3 DPD-SouthEast Elevation 501.1

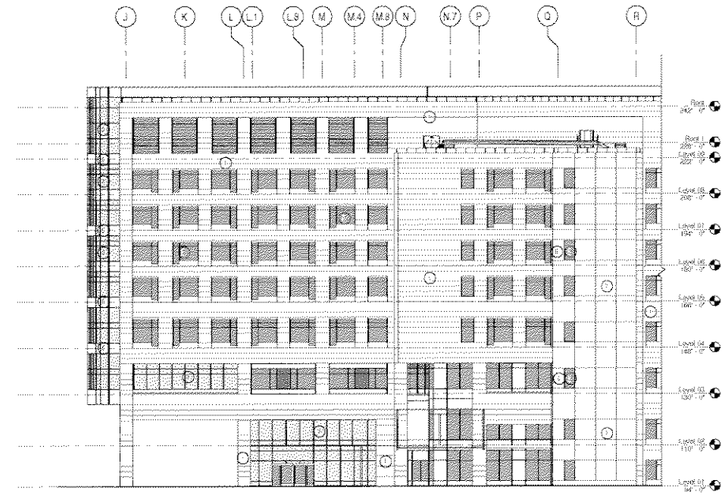

2 DPD-NorthEast Elevation 501.2

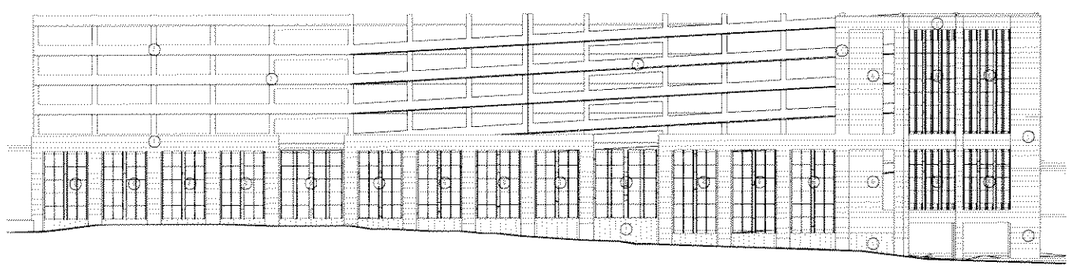

1 DPD-Garage North Elevation 501.3

ELEVATION KEYED NOTES

1. PRECAST CONCRETE
2. VISION GLASS - A (LOW-E)
3. VISION GLASS - B (CLEAR)
4. SPANDREL GLASS - A
5. METAL PANEL - A
6. PERFORATED METAL PANEL - A
7. ARCHITECTURAL FINISHED CONCRETE

MAIN HOSPITAL - DETAILED PLAN DEVELOPMENT

16 December 2006

Columbia St. Mary's
A Passion for Patient Care

Project Scope
COLUMBIA ST. MARY'S HOSPITAL
ST. MARY'S HOSPITAL
1321 NORTH LAKE DRIVE
MILWAUKEE, WI 53202

Prepared for
Columbia St. Mary's

Contract No. 05-00302.20



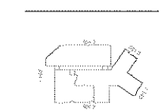

No.	Issue Description	Date

Drawn by: Author Reviewed by: Checker

Project No. 05-00302.20

PROPOSED BUILDING ELEVATIONS - SOUTHEAST, NORTHEAST AND NORTH

DPD-11C

12/14/2006 10:17:45 AM



4 Signage - Water Tower View



3 Signage - North View



2 Signage - Southwest View



1 Signage - Northeast View

MAIN HOSPITAL - DETAILED PLAN DEVELOPMENT

16 December 2006

Columbia St. Mary's
A Passion for Patient Care

Project Scope
COLUMBIA ST. MARY'S HOSPITAL
ST. MARY'S HOSPITAL
2323 NORTH LAKE DRIVE
MILWAUKEE, WI 53202

Prepared for
Columbia St. Mary's

Contract No: 05 00102 20

GRAUBITS OBATA | KASHERMAN, INC.

BRK

ARCHITECTURE KASHERMAN, INC.
INTERIORS, GRAPHICS, CONSULTING

Milwaukee Office
411 East Mason Street, Suite 400
Milwaukee, WI 53202-3211USA
voice 414.271.2000
fax 414.271.2010
internet www.brk-inc.com

All reproductions & contained property rights reserved © 2005

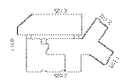

No.	Issue Description	Date

Drawn by: Author Reviewed by: Checker

Project No: 03.00102.20

SIGNAGE
ELEVATIONS

Viewed during a 24" x 36" from within recommended viewing distance

DPD-12

12/15/2006 1:05:04 PM