





Stock No. 26273

DD#2552

CERTIFIED SURVEY MAP NO. \_\_\_\_\_ SHEET 2 OF 3

BEING A REDIVISION OF PART OF LOT 15, IN BLOCK 196, IN ROGER'S ADDITION, IN THE NORTHWEST 1/4 OF THE SOUTHEAST 1/4 OF SECTION 21, TOWNSHIP 7 EAST, RANGE 22 EAST, IN THE CITY OF MILWAUKEE, MILWAUKEE COUNTY, WISCONSIN.

SURVEYOR CERTIFICATE  
STATE OF WISCONSIN )  
MILWAUKEE COUNTY ) SS


I, James E. Sulkowski, registered land surveyor, do hereby certify:

That I have surveyed, divided and mapped a Redivision of part of Lot 15, in Block 196, in ROGER'S ADDITION, in the Northwest 1/4 of the Southeast 1/4 of Section 21, in Township 7 North, Range 22 East, in the City of Milwaukee, Milwaukee County, Wisconsin, bounded and described as follows: Commencing at the Northwest corner of said Southeast 1/4 Section; thence North 88 deg. 57' 05" East along the North line of said Southeast 1/4 Section, 311.16 feet to a point on the West line of North Franklin Place extended North; thence South 00 deg. 35' 58" East along the extended and West line of North Franklin Place, 459.88 feet to a point, said point being the point of beginning of the land described; continuing thence South 00 deg. 35' 58" East along the West line of North Franklin Place, 60.00 feet to a point; thence South 89 deg. 03' 21" West, 135.50 feet to a point; thence North 00 deg. 35' 58" West, 60.00 feet to a point; thence North 89 deg. 03' 21" East, 135.50 feet to the point of beginning.

That I have made this survey, land division and map by the direction of The Big Whale, L.L.C., owner of said land.

That such a map is a correct representation of all exterior boundaries of the land surveyed and the land division made thereof.

That I have fully complied with the Provisions of Chapter 236 of the Wisconsin Statutes and Chapter 119 of the Milwaukee Code of Ordinances in surveying, dividing and mapping the same.



  
James E. Sulkowski, Registered  
Wisconsin Land Surveyor S-1866

3/8/06

## CORPORATE OWNER'S CERTIFICATE

The Big Whale, L.L.C., a Corporation duly organized and existing under and by virtue of the laws of the State of Wisconsin, as owner does hereby certify that said corporation caused the land described on this map, to be surveyed, divided and mapped as represented on this map in accordance with the requirements of Chapter 119 of the Milwaukee Code of Ordinances.

In consideration of the approval of the map by the Common Council and in accordance with Chapter 119 of the Milwaukee Code of Ordinances, the undersigned agrees:

a. That all utility lines to provide electric power and telephone service and cable television or communication systems lines or cables to all parcels in the Certified Survey Map shall be installed underground in easements, provided therefore, where feasible.


This agreement shall be binding on the undersigned and assigns.

In witness whereof, the said The Big Whale, L.L.C., has caused the presents to be signed by Steven J. Lindner, its Registered Agent, at Greenfield, WI, this 8 day of March, 2006.

In the presence of:

The Big Whale, L.L.C.

  
Witness

  
Steven J. Lindner, Registered Agent



Stock No. 26273


XD#2552

CERTIFIED SURVEY MAP NO. \_\_\_\_\_ SHEET 3 OF 3

BEING A REDIVISION OF PART OF LOT 15, IN BLOCK 196, IN ROGER'S ADDITION, IN THE NORTHWEST 1/4 OF THE SOUTHEAST 1/4 OF SECTION 21, TOWNSHIP 7 EAST, RANGE 22 EAST, IN THE CITY OF MILWAUKEE, MILWAUKEE COUNTY, WISCONSIN.

STATE OF WISCONSIN )  
COUNTY OF MILWAUKEE )SS

Personally came before me this 8 day of MARCH, 20 06. Steven J. Lindner, Registered Agent, of the above named corporation, to me known as the person who executed the foregoing instrument, and to known to be such Registered Agent of said corporation, and acknowledged that he executed the foregoing instrument as such Agent as the deed of said corporation, by its authority.



STATE OF WISCONSIN )  
COUNTY OF MILWAUKEE )SS

I, Wayne F. Whittow, being duly elected, qualified and acting Treasurer of the City of Milwaukee, do hereby certify that in accordance with the records of the Office of the City Treasurer of the City of Milwaukee, there are no unpaid taxes or unpaid special assessments on the land included in this Certified Survey Map.

Dated this 2<sup>nd</sup> day of MAY, 2006.


Wayne F. Whittow  
Wayne F. Whittow, City Treasurer

COMMON COUNCIL CERTIFICATE OF APPROVAL

I, hereby certify that this Certified Survey Map was approved under Resolution No. 060024, adopted by the Common Council of the City of Milwaukee, on this 9<sup>th</sup> day of May, 2006.

Ronald Leonhardt  
Ronald D. Leonhardt, City Clerk

Tom Barrett  
Tom Barrett, Mayor



This instrument was drafted by: James E. Sulkowski, S-1866