

Water Easement
W.E. 655
Parcels B, C, and D

EASEMENT

In Lands
East of North 72nd Street
South of West Brown Deer Road

Recording Area

Name and Return Address
Milwaukee Water Works
Water Engineering Section
841 North Broadway, Room 403
Milwaukee, WI 53202

THIS INDENTURE, Made by and between the CITY OF MILWAUKEE, a municipal corporation of the State of Wisconsin, hereinafter referred to as "City", and Trinity Court Inc., owner, (including heirs, executors, administrators, successors and assigns of above owner(s) as may be or may become applicable), hereinafter called "Grantor," (If more than one grantor is listed above, said language herein referring thereto shall be interpreted in the plural and refer jointly and severally to such grantors).

WITNESSETH

That, WHEREAS, the City desires to acquire a permanent easement with the right of entry in and across the property hereinafter described with the right to build and construct and/or operate, maintain, repair, enlarge, reconstruct, relocate and inspect as may be or may become applicable the following facilities and appurtenances thereto, hereinafter called "Facilities," in said property; namely, 12" and 8" water mains as shown on attached plan, file no. A-8-1.

NOW, THEREFORE, in consideration of the grant of the easement hereinafter described and the payment of One Dollar (\$1.00) and other valuable considerations to the Grantor, receipt whereof is hereby acknowledged, said Grantor, being the owner and person interested in the land hereinafter described does hereby grant unto the City a permanent easement in the Northwest One-quarter (NW. ¼) of Section Ten (10), Township Eight (8) North, Range Twenty-one (21) East, in the City of Milwaukee, Milwaukee County, Wisconsin, which is bounded and described as follows:

TO-WIT:

Parcel B

Commencing at the Southwest corner of said NW ¼ of Section 10; thence South 89° 57' 28" East along the south line of said NW ¼ of Section 10, 1323.00 feet to the southeast corner of Certified Survey Map No. 1821, being a recorded map of a part of said NW ¼ of Section 10; thence North 00° 00' 11" East 1462.03 feet to a point in the south line of Whispering Hills, being a subdivision of a part of said NW ¼ of Section 10; thence South 89° 57' 55" East 25.00 feet to a point in the east line of North 72nd Street; thence North 00° 00' 11" East along the east line of North 72nd Street 25.00 feet to a point; then South 89° 59' 49" East 100.00 feet to a point; thence South 00° 00' 11" West 18.00 feet to a point; thence South 89° 59' 49" East 146.58 feet to the point of beginning of the land to be described; thence continuing South 89° 59' 49" East 20.00 feet to a point; thence South 00° 00' 11" West 132.00 feet to a point; thence North 89° 59' 49" West 20.00 feet to a point; thence North 00° 00' 11" East 132.00 feet to the point of beginning.

Water Easement
W.E. 655
Parcels B, C, and D

Parcel C

Commencing at the Southwest corner of said NW ¼ of Section 10; thence South 89° 57' 28" East along the south line of said NW ¼ of Section 10, 1323.00 feet to the southeast corner of Certified Survey Map No. 1821, being a recorded map of a part of said NW ¼ of Section 10; thence North 00° 00' 11" East 1462.03 feet to a point in the south line of Whispering Hills, being a subdivision of a part of said NW ¼ of Section 10; thence South 89° 57' 55" East 25.00 feet to a point in the east line of North 72nd Street; thence North 00° 00' 11" East along the east line of North 72nd Street 25.00 feet to a point; then South 89° 59' 49" East 100.00 feet to a point; thence South 00° 00' 11" West 18.00 feet to a point; thence South 89° 59' 49" East 217.68 feet to a point; thence North 67° 00' 00" East 53.00 feet to a point; thence South 89° 59' 49" East 102.32 feet to a point; thence South 00° 00' 11" West 55.00 feet to a point; thence South 89° 59' 49" East 8.00 feet to the point of beginning of the land to be described; thence continuing South 89° 59' 49" East 20.00 feet to a point; thence South 00° 00' 11" West 92.41 feet to a point; thence South 54° 34' 15" West 101.11 feet to a point; thence North 73° 36' 14" West 29.46 feet to a point; thence North 09° 34' 15" East 20.14 feet to a point; thence South 73° 36' 14" East 22.14 feet to a point; thence North 54° 34' 15" East 81.08 feet to a point; thence North 00° 00' 11" East 82.09 feet to the point of beginning.

Parcel D

Commencing at the Southwest corner of said NW ¼ of Section 10; thence South 89° 57' 28" East along the south line of said NW ¼ of Section 10, 1323.00 feet to the southeast corner of Certified Survey Map No. 1821, being a recorded map of a part of said NW ¼ of Section 10; thence North 00° 00' 11" East 1462.03 feet to a point in the south line of Whispering Hills, being a subdivision of a part of said NW ¼ of Section 10; thence South 89° 57' 55" East 25.00 feet to a point in the east line of North 72nd Street; thence North 00° 00' 11" East along the east line of North 72nd Street 25.00 feet to a point; then South 89° 59' 49" East 100.00 feet to a point; thence South 00° 00' 11" West 18.00 feet to a point; thence South 89° 59' 49" East 217.68 feet to a point; thence North 67° 00' 00" East 53.00 feet to a point; thence South 89° 59' 49" East 102.32 feet to a point; thence South 00° 00' 11" West 55.00 feet to a point; thence South 89° 59' 49" East 168.02 feet to a point; thence North 00° 00' 30" East 30.00 feet to a point; thence North 89° 59' 49" West 140.03 feet to a point; thence North 00° 00' 11" East 55.00 feet to the point of beginning of the land to be described; thence North 89° 59' 49" West 20.00 feet to a point; thence North 00° 00' 11" East 224.33 feet to a point; thence North 10° 59' 30" West 72.79 feet to a point; thence South 79° 00' 30" West 3.48 feet to a point; thence North 10° 59' 30" West 20.00 feet to a point; thence North 79° 00' 30" East 23.48 feet to a point; thence South 10° 59' 30" East 94.72 feet to a point; thence South 00° 00' 11" West 226.25 feet to the point of beginning.

Part of Tax Roll Key No.044-9970-100

Water Easement
W.E. 655
Parcels B, C, and D

UPON CONDITION.


1. *That said Facilities shall be maintained and kept in good order and condition by the City.*
2. *That in and during whatever construction, reconstruction, enlargement or repair work is or becomes necessary in constructing and/or maintaining of said Facilities, so much of the surface or subsurface of the property as may be disturbed, will at the expense of the City be replaced in substantially the same condition as it was prior to such disturbance; except that the City will in no case be responsible for replacing or paying for replacing any aesthetic plantings or improvements other than ordinary lawns or standard walks, roadways, driveways and parking lot surfacing which were required to be removed in the course of doing the above work. However, the City shall save harmless the Grantor from any loss, damage, injury or liability resulting from negligence on the part of the City in connection with said work involved in constructing and/or maintaining of said Facilities; provided that if above loss, damage, injury or liability results from the joint negligence of parties hereto, then the liability therefore shall be borne by them in proportion to their respective degree of negligence; provided further, however, that these provisions are subject to the legal defenses which under law the City is entitled to raise.*
3. *That no structure may be placed within the limits of the easement by the Grantor except that improvements such as walks, pavements for driveways and parking lot surfacing may be constructed.*
4. *That, in connection with the construction by the Grantor of any structure or building abutting said easement defined limits, the Grantor will assume all liability for any damage to the Facilities in the above described property. The Grantor will also save and keep the City clear and harmless from any claims for personal injuries or property damage caused by any negligence of the Grantor or person other than the Grantor, arising out of the construction by the Grantor of any structure or building abutting the said easement defined limits, and shall reimburse the City for the full amount of such loss or damage.*
5. *That no charges will be made against said lands for the cost of maintenance or operation of said Facilities in the afore-described property. Whenever the Grantor makes application for a service connection, the regular and customary service connection charge in effect at the time of the application shall be charged and paid.*
6. *All conditions pertaining to the "Maintenance of Water Service Piping" as set forth in Chapter 3.3.0 of the "Rules and Regulations Governing Water Service" dated 2002 and subsequent amendments thereto shall apply to all water services which are within the easement defined limits and also within the limits of any adjoining easements; except that the City of Milwaukee Water Works, a utility owned by the City of Milwaukee shall in no case be responsible for maintaining at its expense any portion of said water services outside of the easement defined limits and outside the limits of any adjoining easements regardless of any statement to the contrary in said "Rules and Regulations Governing Water Service".*
7. *The Facilities shall be accessible for maintenance at all times. The owner shall submit plans for approval to the City for any underground installation within the easement.*
8. *That the Grantor shall submit plans for all surface alterations of plus or minus 1 foot or greater within the limits of said easement. Said alterations shall be made only with the approval of the Commissioner of Public Works of the City of Milwaukee.*
9. *It is understood that in the event the above described Real Estate may become portions of public streets; in which event, in the proceedings for the acquisition of the property needed for such streets by purchase, dedication or by condemnation, said lands shall be considered the same as though this easement had not been executed or any rights granted thereby exercised.*

Water Easement
W.E. 655
Parcels B, C, and D

IN WITNESS WHEREOF, the Grantor has hereunto set its hands and seals

ON THIS DATE OF: January 20, 2009

Trinity Court Inc.
COMPANY NAME

by 
~~Regional Marketing Director~~ Alan H. Runde
~~President & Chief Executive Officer~~ Chief Financial Officer


by _____
GRANTOR

STATE OF Wisconsin)
S.S.
COUNTY OF Milwaukee)

Before me personally appeared on this 20th day
of January, A.D. 20 09

~~Regional Marketing Director~~ Alan H. Runde
~~President & Chief Executive Officer~~ Chief Financial Officer
GRANTOR

GRANTOR



to me known to be the person(s) who executed the foregoing EASEMENT and acknowledged the same as the voluntary act and deed of said corporation.

Kelly Covellens
NOTARY PUBLIC

My commission expires 08/22/2010

Water Easement
W.E. 655
Parcels B, C, and D

This instrument was drafted by the City of Milwaukee.

Approved as to contents


Date: 2/23/09

Approved as to form and execution

Date: 2/25/09



.....
SUPERINTENDENT OF MILWAUKEE WATER WORKS



.....
ASSISTANT CITY ATTORNEY