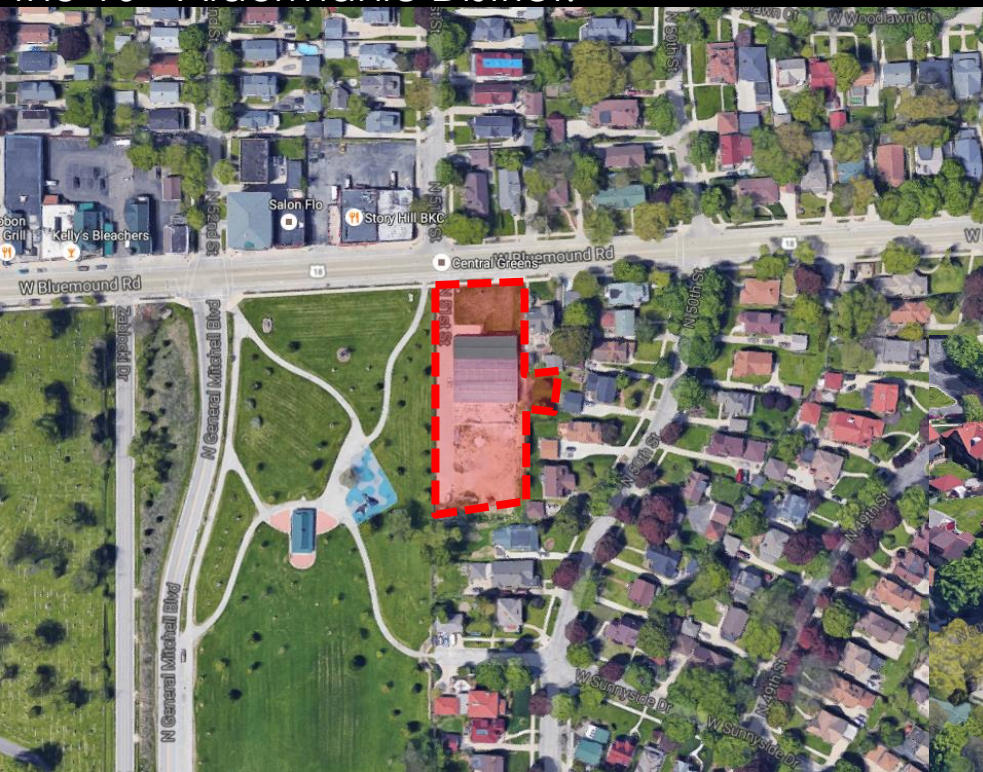


File No. 160469. Substitute resolution relating to a Minor Modification to the Detailed Planned Development known as Central Greens (f/k/a Story Hill Place) for changes to the landscape plan and elevations of a future greenhouse and building located at 470 North Story Hill Place, on the south side of West Bluemound Road and east of North 51<sup>st</sup> Street, in the 10<sup>th</sup> Aldermanic District.



File No. 160469. Site Context Photos.



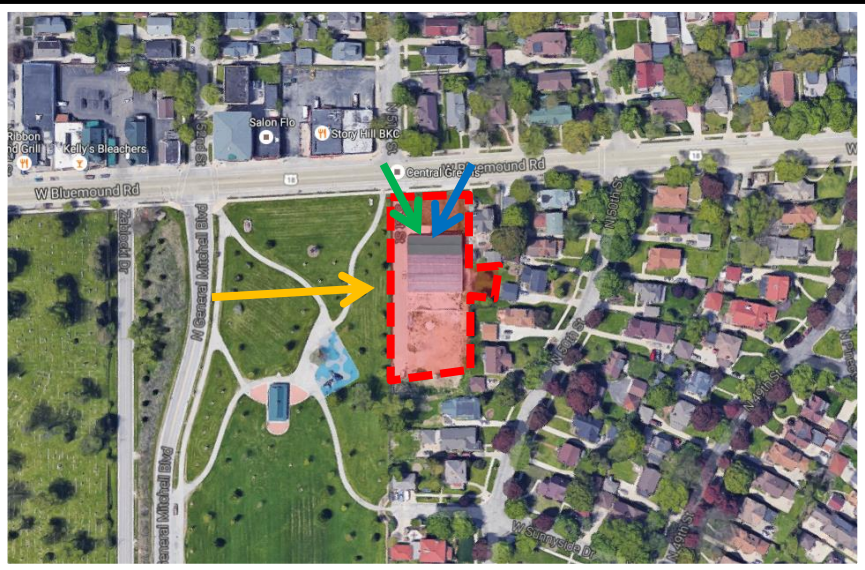
View from North 51<sup>st</sup> Street & West Bluemound Road



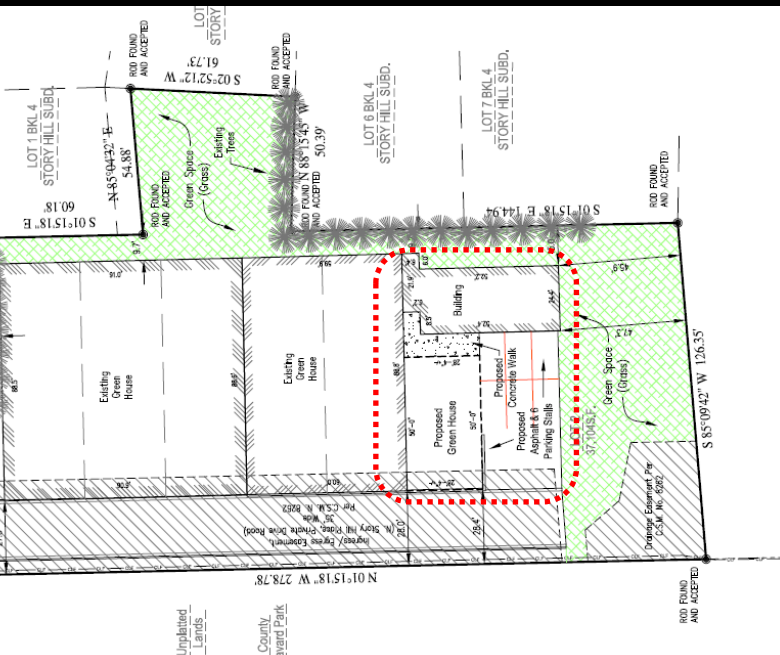
View from West Bluemound Road, looking southwest



View from North General Mitchell Boulevard, looking east



W. BLUE MOUND RD.



# 6. Zoning

File No. 160469. Greenhouse Photo.





File No. 160469.Existing Landscaping.



File No. 160469. Adjacent Properties.

