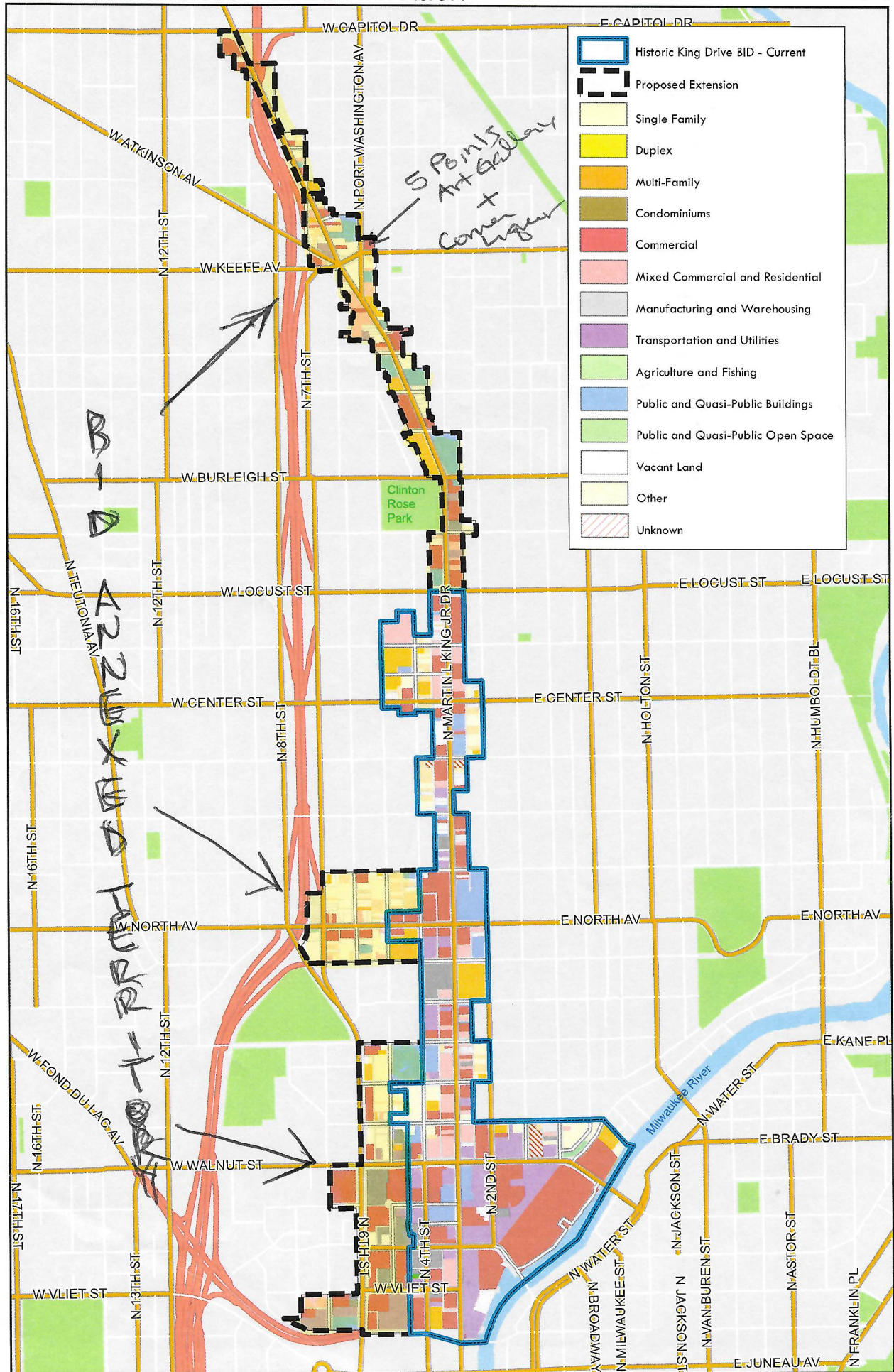



# HISTORIC KING DRIVE BID

## CURRENT BOUNDARY AND PROPOSED EXPANSION



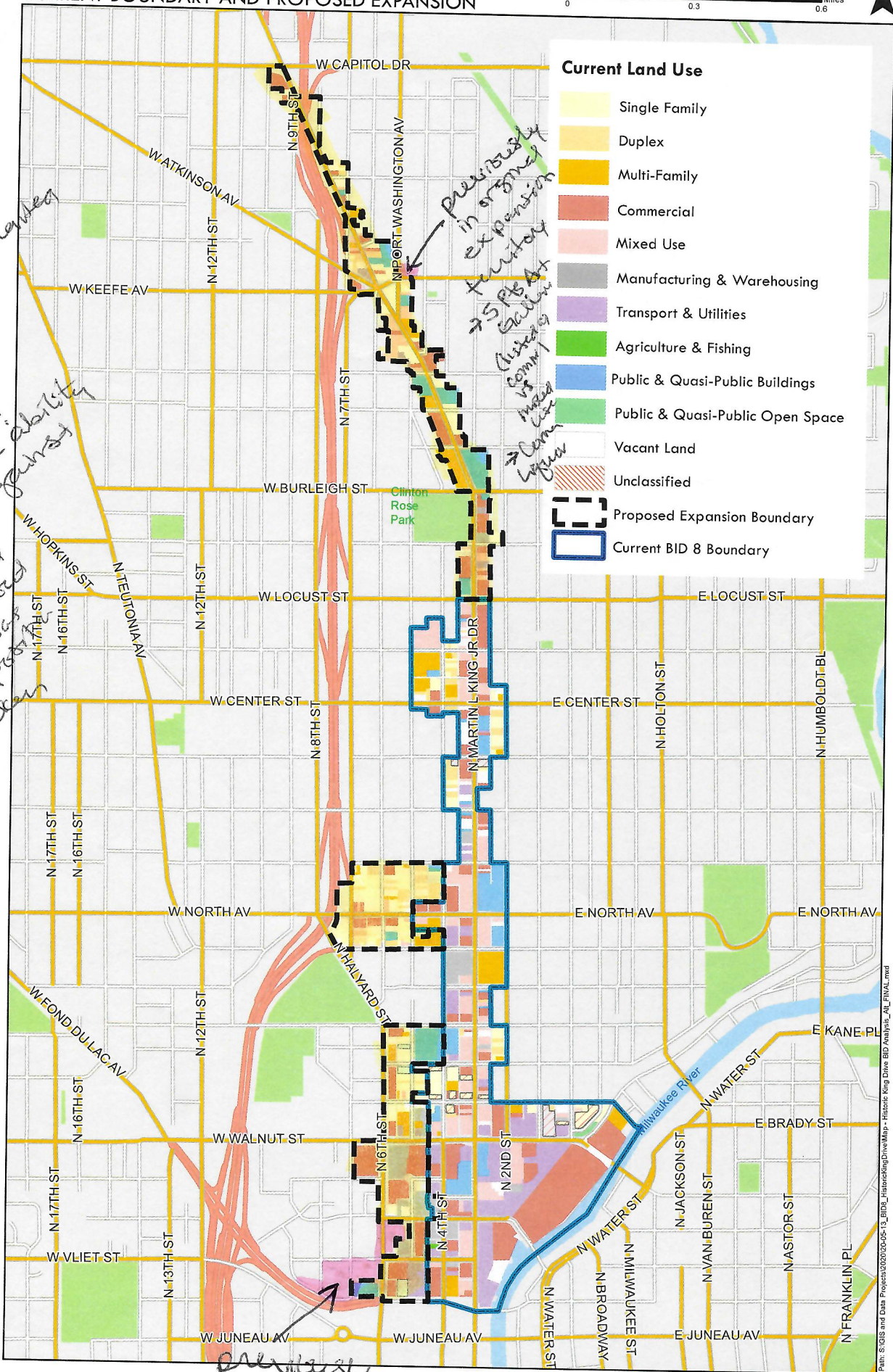
# HISTORIC KING DRIVE BID

## CURRENT BOUNDARY AND PROPOSED EXPANSION

NEW

Prepared by the Department of City Development, 8/14/2020  
 Source: City of Milwaukee Information Technology Management Division; MPROP

0 0.3 0.6 Miles



Where are documented opposition letters?  
 to reduce ability to vote against  
 never said to take me out  
 I said I was voting in opposition  
 and was taking out

previously in original expansion territory  
 75 ft x 5 ft  
 existing vs. new  
 100 ft  
 100 ft

previously in original expansion territory

Path: S:\GIS and Data Projects\2020-05-13\_BID8\_HistoricKingDriveMap - Historic King Drive BID Analysis - All\_FINAL.mxd