

CERTIFIED SURVEY MAP NO. _____

DUD#2450

BEING A DIVISION OF LOTS 21, 22, 23 AND 24, BLOCK 3, MEEHAN AND SOMER'S SUBDIVISION LOCATED IN PART OF THE NORTHWEST ¼ NORTHWEST ¼ OF SECTION 19, TOWN 7 NORTH, RANGE 22 EAST IN THE CITY OF MILWAUKEE, MILWAUKEE COUNTY, WISCONSIN.

SURVEYOR'S CERTIFICATE
STATE OF WISCONSIN)
MILWAUKEE COUNTY)SS

I, Frederick W. Shibilski, a registered land surveyor do hereby certify:


That I have surveyed, divided and mapped Lots 21, 22, 23 and 24, Block 3, Meehan and Somer's Subdivision located in part of the Northwest ¼ Northwest ¼ of Section 19, Town 7 North, Range 22 East in the City of Milwaukee, Milwaukee County, Wisconsin, bounded and described as follows: Commencing at the Northwest corner of the Northwest ¼ of Section 19; thence South 00°46'08" East along the West line of said ¼ Section, 480.61; thence North 89°10'01" East, 685.87 feet to the Southwest corner of Lot 24 and the point of beginning of the land to be described; thence North 00°49'23" West, 115.79 feet to the Northwest corner of Lot 24; thence North 89°10'01" East, 120.00 feet to the Northeast corner of Lot 21; thence South 00°49'23" East, 115.79 feet to the Southeast corner of Lot 21; thence South 89°10'01" West, 120.00 feet to the point of beginning.

That I have made such survey, land division and map by the direction of Milwaukee Habitat for Humanity, Inc., owner of said land.

That such map is a correct representation of the exterior boundaries of the land surveyed and the land division thereof made.

That I have fully complied with the provisions of Chapter 236 of the Wisconsin Statutes and Chapter 119 of the Milwaukee Code of Ordinances in surveying, dividing and mapping the same.

Dated this 31st, day of January 2005.



CORPORATE OWNERS CERTIFICATE:

Milwaukee Habitat for Humanity, Inc., a corporation duly organized and existing under and by virtue of the laws of the State of Wisconsin as owner, does hereby certify that said corporation caused the land described on this map to be surveyed, divided, and mapped as represented on this map in accordance with the requirements of Chapter 119 of the Milwaukee Code of Ordinances.

In consideration of the approval of this map by the Common Council, and in accordance with Chapter 119 of the Milwaukee Code of Ordinances, the undersigned agrees:

- a. That all utility lines to provide electric power and telephone services and cable television or communications systems lines or cables to all parcels in the certified survey map shall be installed underground in easements provided therefor, where feasible.

This agreement shall be binding on the undersigned and assigns.

IN WITNESS WHEREOF, the said Milwaukee Habitat for Humanity, Inc., has caused these presents to be signed by Ruth Kallio-Mielke, its President, David Schwab, its Secretary and by Jack West, its Treasurer, at Milwaukee, Wisconsin, on this 17th day of February, 2005.

In the Presence of:

Ruth Kallio-Mielke
Nancy Ferriter
Marie Dyer

Milwaukee Habitat for Humanity, Inc.

Ruth Kallio-Mielke
Ruth Kallio-Mielke, President
David Schwab
David Schwab, Secretary
Jack West
Jack West, Treasurer

DUD#2450


CERTIFIED SURVEY MAP NO. _____

BEING A DIVISION OF LOTS 21, 22, 23 AND 24, BLOCK 3, MEEHAN AND SOMER'S SUBDIVISION LOCATED IN PART OF THE NORTHWEST ¼ NORTHWEST ¼ OF SECTION 19, TOWN 7 NORTH, RANGE 22 EAST IN THE CITY OF MILWAUKEE, MILWAUKEE COUNTY, WISCONSIN.

CORPORATE OWNERS CERTIFICATE (CONTINUED):

STATE OF WISCONSIN)
MILWAUKEE COUNTY)SS

Personally came before me this 11th day of February, 2005, the above named Ruth Kallio-Mielke, David Schwab and Jack West of the above named Corporation, to me known to be the persons who executed the foregoing instrument and to me known to be such President, Secretary and Treasurer of said Corporation and acknowledged that they executed the foregoing instrument as such officers as the deed of said Corporation by its authority.


Notary Public, State of Wisconsin
My Commission expires 9-18-05

CERTIFICATE OF CITY TREASURER
STATE OF WISCONSIN)
MILWAUKEE COUNTY)SS



I, Wayne F. Whittow, being the duly elected, qualified and acting City Treasurer of the City of Milwaukee, certify that in accordance with the records in the Office of the City Treasurer of the City of Milwaukee there are no unpaid taxes or unpaid special assessments on the land included in this certified survey map.

Date: 3-9-05

Wayne F. Whittow, City Treasurer

COMMON COUNCIL CERTIFICATE OF APPROVAL

I certify that this Certified Survey Map was approved under Resolution File No. 041556, adopted by the Common Council of the City of Milwaukee on March 16, 2005.


Ronald D. Leonhardt, City Clerk

Thomas Barrett, Mayor

