


STATE OF WISCONSIN)
MILWAUKEE COUNTY)SS


Personally came before me this Feb day of July, 2007, the above named Tom Barrett, Mayor of the above named Corporation, to me known to be the person who executed the foregoing instrument and to me known to be such Mayor of said Corporation and acknowledged that he executed the foregoing instrument as such officer as the deed of said Corporation by its authority.



[Signature]
Notary Public, State of Wisconsin
My Commission expires 10/2/2008

STATE OF WISCONSIN)
MILWAUKEE COUNTY)SS

Personally came before me this 1st day of July, 2007, the above named Ronald D. Leonhardt, City Clerk, of the above named Corporation, to me known to be the person who executed the foregoing instrument and to me known to be such City Clerk of said Corporation and acknowledged that he executed the foregoing instrument as such officer as the deed of said Corporation by its authority.




[Signature]
Notary Public, State of Wisconsin
My Commission expires 11/11/07

Dated this 22nd day of May 2007.

[Signature]
Frederick W. Shibilski S-1154
Wisconsin Registered Land Surveyor

STATE OF WISCONSIN)
COUNTY OF MILWAUKEE)SS

Personally came before me this 30th day of May, 2007, the above name Frederick W. Shibilski, to me known to be the person who executed the foregoing instrument and acknowledged the same.



[Signature]
Notary Public, State of Wisconsin
My Commission expires Feb 22, 2009

COMMON COUNCIL CERTIFICATE OF APPROVAL

I certify that this Affidavit of Correction for Certified Survey Map No. 7712 was approved under Resolution File No. 070505, adopted by the Common Council of the City of Milwaukee on July 11, 2007.

[Signature]
Ronald D. Leonhardt, City Clerk
[Signature]
Tom Barrett, Mayor