

Neighborhood Improvement District #9
Havenwoods NID Operating Plan
July 27, 2017

Table of Contents

Introduction	Page 3
District Boundaries	Page 4
Proposed Operation Plan	Page 4
Method of Assessment	Page 6
Promotion of Orderly Development of the City	Page 6-7
Plan Approval Process	Page 8
Future Year Operation Plans	Page 9

Appendices:

- A. Proposed Budget for 2018
- B. Wisconsin State Statute
- C. Proposed NID Boundary
- D. List of assessed properties in the proposed NID
- E. Petition to Form a NID
- F. City Attorney Opinion Letter

INTRODUCTION

A. Background

In 2006, the State of Wisconsin signed into law, the 2005 Wisconsin ACT 186, a legislative declaration created to give Wisconsin municipalities (i.e., cities, villages and towns) the power to establish one or more Neighborhood Improvement Districts (NIDs) within their community. An assessment methodology is developed to allow the assessable residential and commercial properties within the geographic area to contribute to programs aimed at neighborhood lighting, distinctive signage, and pocket-parks, enhanced public green spaces and other activities as approved by the NID Board. The ACT was drafted similar to the business improvement district. The City of Milwaukee has received a petition from property owners which requests creation of a Neighborhood Improvement District for the purpose of revitalizing and improving the Havenwoods neighborhood area on Milwaukee's far northwest side. (see Appendix C). The NID law requires that every district have an annual Operating Plan. This document is the initial Operating Plan for the proposed Havenwoods NID district. The NID proponents prepared this Plan with technical assistance from the City of Milwaukee Department of City Development.

B. Physical Setting

The boundary for the Havenwoods Southeast NID begins at N. 55th Place and goes to N. 76th St from Silver Spring Drive through Kaul Avenue with the following exclusions being public spaces and industrial uses:

- Carmen to Kaul Avenue from N. 55th St. to N. 60th St.
- Florist to Kaul Avenue from 64th St. to 73rd St.

The Havenwoods community consists of primarily affordable, post WW2 developments of ranch style homes with large yards on a traditional urban grid. The Havenwoods is home to vast green spaces and recreation destinations such as the Havenwoods State Forest, McGovern Park, Westlawn Gardens, Green Tree Community Garden and numerous pocket parks.

Havenwoods enjoys a significant level of civic engagement via block watch activities, volunteerism for special events, and resident leadership training.

The community is economically supported by over 70 industrial businesses including Direct Supply, Brady Corporation, Fed-Ex and HellermannTyton. In addition to those global corporate headquarters, there are smaller family owned manufacturing companies that have over 50 years of history in Havenwoods. Retail goods and services include a major grocery store chain, national franchises for

apparel and national and local restaurants serving Havenwoods. Havenwoods businesses currently support the community through job creation and through the Business Improvement District #31.

Quality of life amenities and services in the community include initiatives brought forth by the lead community development agency Havenwoods Economic Development Corporation. Amenities include summer community concerts, home repair assistance, community gardening and community banquets. Resources in Havenwoods include but are not limited to Lighthouse Youth Center, Silver Spring Neighborhood Center, Milwaukee Achievers and Milwaukee Job Corp.

II. DISTRICT BOUNDARIES

Boundaries of the proposed district are shown on the map in Appendix C of this plan. A listing of the properties included in the district is provided in Appendix D.

III. PROPOSED OPERATING PLAN

A. Plan Objectives

The objective of the NID is to improve quality of life within the established NID boundaries through increased resident engagement, fund community improvement projects, implement safety initiatives, and improve housing conditions. The NID will not own real estate.

B. Proposed Activities – Year One 2018

1. Neighborhood Safety Initiatives:
 - a. Develop and maintain activities of existing block watch clubs throughout the NID district.
 - b. Develop matching grant program for increased lighting for homes and public spaces.
2. Community engagement activities
 - a. Support the efforts with landlords to be more inclusive of tenants.
 - b. Develop and support neighborhood events such as plant sales, neighborhood clean up days, performing arts and community gatherings,
 - c. Provide technical assistance to landlords within the NID boundary via landlord meetings
3. Summer Youth Work Crew
 - a. Work with Earn and Learn program to hire youth from the community for neighborhood clean up and beautification.
 - b. Hire a summer supervisor for five youth workers

Proposed Budget– Year One 2018

See Appendix A

D. Financing Method

It is proposed to raise \$79,875.00 through NID assessments (see Appendix D). HEDC will leverage additional grant dollars to assist in implementing the NID operating plan as indicated in Appendix A. (budget)

E. Organization of NID Board

The board's primary responsibility will be implementation of this Operating Plan. This will require the board to negotiate with providers of services and materials to carry out the Plan; to enter into various contracts; to monitor development activity; to periodically revise the Operating Plan; to ensure district compliance with the provisions of applicable statutes and regulations; and to make reimbursements for any overpayments of NID assessments.

State law requires the local legislative body must set the time and place for a meeting at which members of the board will be elected, and shall publish a class 2 notice under ch. 985 that contains the information. The notice shall specify that all individuals who either own or occupy real property within the neighborhood improvement district are eligible to serve on the board and vote at the election.

It is recommended that the NID board be structured and operate as follows:

1. Board Size – minimum 5 and maximum 11
2. Composition - NID Board must consist of at least five members. The composition of the NID board will be divided between commercial and residential properties in the same proportion as the aggregate valuation of commercial property and the aggregate proportion of residential property.
3. Term –Each group shall elect from among its members a number of board members to represent its group. One group shall consist of those individuals who own or occupy commercial property, and one group shall consist of those individuals who own or occupy residential properties. All members will be elected to the Board for a one year term.
4. Compensation – None
5. Meetings - All meetings of the board shall be governed by the Wisconsin Open Meetings Law.

6. Record Keeping - Files and records of the board's affairs shall be kept pursuant to public record requirements.
7. Staffing - The board may employ staff and/or contract for staffing services pursuant to this Plan and subsequent modifications thereof.
8. Meetings - The board shall meet regularly, at least twice each year. The board shall adopt rules of order ("by laws") to govern the conduct of its meetings.
9. The annual meeting for the NID will be held on January 17, 2018 at 6:00 PM.

F. Relationship to the Havenwoods Economic Development Corporation (HEDC)

The NID shall be a separate entity from the Havenwoods Economic Development Corporation notwithstanding the fact that members, officers and directors of each may be shared. HEDC shall remain a private organization, not subject to the open meeting law, and not subject to the public record law except for its records generated in connection with the NID board. HEDC may, and it is intended, shall, contract with the NID to provide services to the NID, in accordance with this Plan.

IV. METHOD OF ASSESMENT

A. Assessment Rate and Method

Residential property owners will be assessed a flat fee based on the following property classes:

- Owner Occupied Single Family Homes: \$25.00
- Owner Occupied Two: \$50.00
- Three Family - \$100.00
- Mercantile Apartments - \$100.00
- Investor Owned Single Family Homes and Duplexes- \$75.00
- Investors residing in the NID boundary but own investment property in NID- 50.00

There will be a sunset provision of five years. After five years the NID will hold a vote as to whether to continue the NID.

As of January 1, 2018 the property in the proposed district had a total assessed value of over \$84 million. This plan proposed to assess the property in the district at the flat fee outlined above. Appendix D shows the projected NID assessment for each property included in the district.

IV. PLAN AND ORDERLY DEVELOPMENT OF THE CITY

A. Enhanced Safety and Cleanliness:

Under Wisconsin Statutes section 66.1110 (2) (d) this operating plan is required to specify how the creation of the District promotes the orderly development of the City. The will enhance the safety and cleanliness of the Havenwoods NID and consequently, encourage positive commercial and

residential activity in the City. Increased activity in the City will increase property tax base and sales tax revenues.

B. City Role in District Operation

The City of Milwaukee has committed to helping private property owners in the district promote its development. To this end, the City expected to play a significant role in the creation of the Neighborhood Improvement District and in the implementation of the Operating Plan. In particular, the City will:

1. Provide technical assistance to the proponents of the district through adoption of the Plan, and provide assistance as appropriate thereafter.
2. Monitor and, when appropriate, apply for outside funds that could be used in support of the district.
3. Collect assessments, maintain in a segregated account, and disburse the monies of the district.
4. Receive annual audits as required per sec. 66.1110 (4)(c) of the NID law.
5. Provide the board, through the Tax Commissioner's Office on or before June 30th of each Plan year, with the official City records and the assessed value of each tax key number with the district, as of January 1st of each Plan year, for purposes of calculating the NID assessments.
6. Encourage the State of Wisconsin, Milwaukee County and other units of government to support the activities of the district.
7. The City of Milwaukee, through the Office of the City Attorney, **will not** provide legal advice to the district.

VI. PLAN APPROVAL PROCESS

A. Public Review Process

The Wisconsin Neighborhood Improvement District law establishes a specific process for reviewing and approving proposed districts. Pursuant to the statutory requirements, the following process will be followed:

1. The Milwaukee City Plan Commission will review the proposed district boundaries and proposed Operating Plan and will then set a date for a formal public hearing.
2. The City Plan Commission will send, by certified mail, a public hearing notice and a copy of the proposed Operating Plan to all owners of real property within the proposed district. In addition a Class 2 notice of the public hearing will be published in a local newspaper of general circulation.
3. The City Plan Commission will hold a public hearing, will approve or disapprove the Plan, and will report its action to the Common Council.
4. The Community and Economic Development Committee of the Common Council will review the proposed NID Plan at a public meeting and will make a recommendation to the full Common Council.
5. The Common Council shall publish a class 2 notice regarding the meeting at which it will vote on whether to adopt the proposed initial operating plan. Before publication, a copy of the notice shall be sent by certified mail to all owners of real property within the proposed NID.
6. The Common Council will act on the proposed NID Plan.
7. If adopted by the Common Council, the proposed NID Plan is sent to the Mayor for his approval.
8. If approved by the Mayor, the NID is created and the election of NID board members occurs pursuant to Wis. Stat. § 66.1110(4)(a).

B. Petition against Creation of the NID

The City may not create the Neighborhood Improvement District if, within 30 days of the City Plan Commission's hearing, a petition is filed with the City containing signatures of:

Owners of property to be assessed under the proposed initial Operating Plan having a valuation equal to more than 40% of the valuation of all property to be assessed under the proposed initial Operating Plan, using the method of valuation specified in the proposed initial Operating Plan; or

Owners of property to be assessed under the proposed initial Operating Plan having an assessed valuation equal to more than 40% of the assessed valuation of all property to be assessed under the proposed Operating Plan.

VII. FUTURE YEAR OPERATING PLANS

A. Phased Development

It is anticipated that the NID will continue to revise and develop the Operating Plan annually, in response to changing development needs and opportunities in the district, in accordance with the purposes and objectives defined in this initial Operating Plan.

Section 66.1110 (6)(b) of the NID law requires the board and the City to annually review and make changes as appropriate in the Operating Plan. Therefore, while this document outlines in general terms the complete development program, it focuses upon Year One activities, and information on specific assessed values, budget amounts and assessment amounts are based on Year One conditions. Greater detail about subsequent year's activities will be provided in the required annual Plan updates.

In later years, the NID Operating Plan will continue to apply the assessment formula, as adjusted, to raise funds to meet the next annual budget. However, the method of assessing shall not be materially altered, except with the consent of the City of Milwaukee.

B. Amendment, Severability and Expansion

This NID has been created under authority of Section 66.1110 of the Statutes of the State of Wisconsin. Should any court find any portion of this Statute invalid or unconstitutional its decision will not invalidate or terminate the NID and this NID Plan shall be amended to conform to the law without need of reestablishment.

Appendix A: Operating Budget

Havenwoods NID Budget 2018

<u>Revenue</u>		% of Total Budget
NID Assessment	\$ 79,875.00	
<hr/>		
Expenses		
Neighborhood Security		50%
Porch/ Alley Light Matching Grant Program	\$ 15,000.00	
Staffing for Block Watch Creation and Technical Assistance	\$ 25,000.00	
	<u>\$ 40,000.00</u>	
Community Engagement		
Postage for neighborhood outreach	\$ 4,000.00	36%
Printing for neighborhood outreach	\$ 4,000.00	
Community Events (picnics, block parties, holiday lighting)	\$ 11,000.00	
Staffing for community engagement	\$ 10,000.00	
	<u>\$ 29,000.00</u>	
Summer Earn and Learn Youth Crew Supervisor	<u>\$ 6,000.00</u>	8%
Administration		
record keeping, accounting and administration of NID	<u>\$ 4,975.00</u>	6%
Total Expenses	\$ 79,875.00	

Appendix B: Wisconsin State Statutes

66.1110 Neighborhood improvement districts.

(1) In this section:

(a) "Board" means a neighborhood improvement district board elected under sub. (4) (a).

(b) "Chief executive officer" means a mayor, city manager, village president, or town chairperson.

(c) "Local legislative body" means a common council, village board of trustees, or town board of supervisors.

(d) "Municipality" means a city, village, or town.

(e) "Neighborhood improvement district" means an area within a municipality consisting of nearby but not necessarily contiguous parcels, at least some of which are used for residential purposes and are subject to general real estate taxes, and property that is acquired and owned by the board if the local legislative body approved acquisition of the property under sub. (4) (d) as part of its approval of the initial operating plan under sub. (3) (e).

(f) "Operating plan" means a plan adopted or amended under this section for the development, redevelopment, maintenance, operation, and promotion of a neighborhood improvement district.

(g) "Owner" means the owner of real property that is located within the boundaries, or the proposed boundaries, of a neighborhood improvement district.

(h) "Planning commission" means a plan commission under s. 62.23 or, if none exists, a board of public land commissioners or, if none exists, a planning committee of the local legislative body.

(2) An operating plan shall include at least all of the following elements:

(a) The special assessment method applicable to the neighborhood improvement district.

(b) The kind, number, and location of all proposed expenditures within the neighborhood improvement district.

(c) A description of the methods of financing all estimated expenditures and the time when related costs will be incurred.

(d) A description of how the creation of the neighborhood improvement district promotes the orderly development of the municipality, including its relationship to any municipal master plan.

(e) A statement as to whether the local legislative body authorizes the board to own real property and, if so, a description of the real property to be owned, the purpose of the ownership, and a statement of to whom the real property will be transferred if the neighborhood improvement district is terminated.

(f) A legal opinion that pars. (a) to (e) have been complied with.

(3) A municipality may create a neighborhood improvement district and adopt its operating plan if all of the following conditions are met:

(a) An owner of real property subject to general real estate taxes and located in the proposed neighborhood improvement district designated under par. (b) has petitioned the municipality for creation of a neighborhood improvement district.

(b) The planning commission has designated a proposed neighborhood improvement district and adopted its proposed initial operating plan.

(c) At least 30 days before creation of the neighborhood improvement district and adoption of its initial operating plan by the municipality, the planning commission has held a public hearing on its proposed neighborhood improvement district and initial operating plan. Notice of the hearing shall be published as a class 2 notice under ch. 985. Before publication, a copy of the notice, together with a copy of the proposed initial operating plan and a copy of a detail map showing the boundaries of the proposed neighborhood improvement district, shall be sent by certified mail to all owners of real property within the proposed neighborhood improvement district. The notice shall state the boundaries of the

proposed neighborhood improvement district and shall indicate that copies of the proposed initial operating plan are available from the planning commission on request.

(d) Within 30 days after the hearing under par. (c), one of the following has not filed a petition with the planning commission protesting the proposed neighborhood improvement district or its proposed initial operating plan:

1. The owners of property to be assessed under the proposed initial operating plan having a valuation equal to more than 40 percent of the valuation of all property to be assessed under the proposed initial operating plan, using the method of valuation specified in the proposed initial operating plan.

2. The owners of property to be assessed under the proposed initial operating plan having an assessed valuation equal to more than 40 percent of the assessed valuation of all property to be assessed under the proposed initial operating plan.

(e) The local legislative body has voted to adopt the proposed initial operating plan for the neighborhood improvement district. The local legislative body shall publish a class 2 notice under ch. 985 regarding the meeting at which the local legislative body will vote on whether to adopt the proposed initial operating plan for the neighborhood improvement district. Before publication, a copy of the notice shall be sent by certified mail to all owners of real property within the proposed neighborhood improvement district.

(4)

(a)

1. If the local legislative body adopts the proposed initial operating plan under sub. (3) (e), it shall determine the size of board, which shall consist of at least 5 members, all of whom shall own or occupy real property in the neighborhood improvement district.

2. The number of board members who represent commercial and residential property, respectively, shall be set by the local legislative body, as closely as possible, in the same proportion as is the aggregate valuation of commercial property in the neighborhood improvement district to the total assessed value of all property in the district, and the aggregate valuation of residential property in the district to the total assessed value of all property in the district.

3. The local legislative body shall set the time and place for a meeting at which members of the board will be elected, and shall publish a class 2 notice under ch. 985 that contains this information. The notice shall specify that all individuals who either own or occupy real property within the neighborhood improvement district are eligible to serve on the board and vote at the election.

4. At the meeting, the individuals who own or occupy real property shall be divided into 2 groups. One group shall consist of those individuals who own or occupy commercial property, and one group shall consist of those individuals who own or occupy residential property. Each group shall elect from among its members the number of board members set to represent its group by the local legislative body under subd. 2.

5. Board members elected under subd. 4. shall serve a one year term, and may be reelected. Annually, the number of board members who represent commercial and residential properties, based on the calculation described in subd. 2., may be reallocated by the local legislative body to the greatest extent possible to be consistent with the proportion described under subd. 2.

6. Annually, board members shall be elected under the procedures contained in this paragraph. If a vacancy occurs during the term of a board member, an individual shall be elected to fill the unexpired term of the member under the procedures contained in this paragraph.

(b) The board shall annually consider and may make changes to the operating plan, which may include termination of the plan, for the neighborhood improvement district. The board shall then submit the operating plan to the local legislative body for its approval. If the local legislative body disapproves the operating plan, the board shall consider and may make changes to the operating plan and may continue to resubmit the operating plan until local legislative body approval is

obtained. Any change to the special assessment method applicable to the neighborhood improvement district shall be approved by the local legislative body.

(c) The board shall prepare and make available to the public annual reports describing the current status of the neighborhood improvement district, including expenditures and revenues. The report shall include an independent certified audit of the implementation of the operating plan obtained by the municipality. The municipality shall obtain an additional independent certified audit upon termination of the neighborhood improvement district.

(d) Either the board or the municipality, as specified in the operating plan as adopted, or amended and approved under this section, has all of the powers necessary or convenient to implement the operating plan, including the power to contract.

(5) All special assessments received from a neighborhood improvement district and all other appropriations by the municipality or other moneys received for the benefit of the neighborhood improvement district shall be placed in a segregated account in the municipal treasury. No disbursements from the account may be made except to reimburse the municipality for appropriations other than special assessments, to pay the costs of audits required under sub. (4) (c) or on order of the board for the purpose of implementing the operating plan. On termination of the neighborhood improvement district by the municipality, all moneys collected by special assessment remaining in the account shall be disbursed to the owners of specially assessed property in the neighborhood improvement district, in the same proportion as the last collected special assessment.

(6)

(a) Subject to pars. (b) and (c), a municipality shall terminate a neighborhood improvement district if one of the following occurs:

1. The owners of property assessed under the operating plan having a valuation equal to more than 50 percent of the valuation of all property assessed under the operating plan, using the method of valuation specified in the operating plan, file a petition with the planning commission requesting termination of the neighborhood improvement district.

2. The owners of property assessed under the operating plan having an assessed valuation equal to more than 50 percent of the assessed valuation of all property assessed under the operating plan, file a petition with the planning commission requesting termination of the neighborhood improvement district.

3. The owners of property assessed under the operating plan having a valuation equal to more than 50 percent of the valuation of all property assessed under the operating plan fail to file a petition with the planning commission to continue the neighborhood improvement district within one year of the date on which the membership of the board changes from a majority which represents commercial properties to a majority that represents residential properties, or vice versa, as described under sub. (4) (a) 3.

(b)

1. A petition may not be filed under this subsection earlier than one year after the date on which the municipality first adopts the operating plan for the neighborhood improvement district.

2. On and after the date on which a petition is filed under par. (a) 1. or 2., or on and after the date on which a petition must be filed under par. (a) 3., neither the board nor the municipality may enter into any new obligations by contract or otherwise to implement the operating plan until the expiration of 30 days after the date of the hearing under subd. 3. and unless the neighborhood improvement district is not terminated under par. (c).

3. Within 30 days after the filing of a petition under par. (a) 1. or 2., the planning commission shall hold a public hearing on the proposed termination. Within 30 days after the deadline for filing a petition under par. (a) 3. passes, the planning commission shall hold a public hearing on the proposed termination. Notice of the hearing shall be published as a class 2 notice under ch. 985. Before publication, a copy of the notice, together with a copy of a detail map showing the boundaries of the neighborhood improvement district, shall be sent by certified mail to all owners of real property within the neighborhood improvement district. The notice shall state the boundaries of the neighborhood improvement district

and shall indicate that copies of the operating plan are available from the planning commission on request and are posted in the building in which the municipality's governing body regularly holds its meetings.

4. Within 30 days after the date of the hearing under subd. 3., every owner of property assessed under the operating plan may send written notice to the planning commission indicating, if the owner signed a petition under par. (a) 1. or 2., that the owner retracts the owner's request to terminate the neighborhood improvement district, or, if the owner did not file or sign a petition under par. (a) 1. or 2., that the owner requests termination of the neighborhood improvement district under par. (a) 1. or 2.

5. Within 30 days after the date of the hearing under subd. 3., every owner of property assessed under the operating plan may send written notice to the planning commission indicating, if the owner signed a petition under par. (a) 3., that the owner retracts the owner's request to continue the neighborhood improvement district, or, if the owner did not file or sign a petition under par. (a) 3., that the owner requests continuation of the neighborhood improvement district under subd. 3.

(c) After the expiration of 30 days after the date of the hearing under par. (b) 3., and after adding any additions and subtracting any retractions under par. (b) 4. and 5., the municipality shall terminate the neighborhood improvement district on the date on which the obligation with the latest completion date entered into to implement the operating plan expires if the owners who have signed the petition requesting the termination of the neighborhood improvement district under par. (a) 1. or 2. constitute the required groups specified in par. (a) 1. or 2., or if an insufficient representation of owners, as described under par. (a) 3., petition to continue the neighborhood improvement district under par. (a) 3.

(7)

(a)

1. Except as provided in subd. 2., any parcel of real property used exclusively for less than 8 residential dwelling units and real property that is exempted from general property taxes under s. 70.11 may not be specially assessed for purposes of this section.

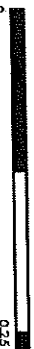
2. In a 1st class city, real property that is exempted from general property taxes under s. 70.11 may not be specially assessed for purposes of this section.

66.1110(7)(b) (b) A municipality may terminate a neighborhood improvement district at any time.

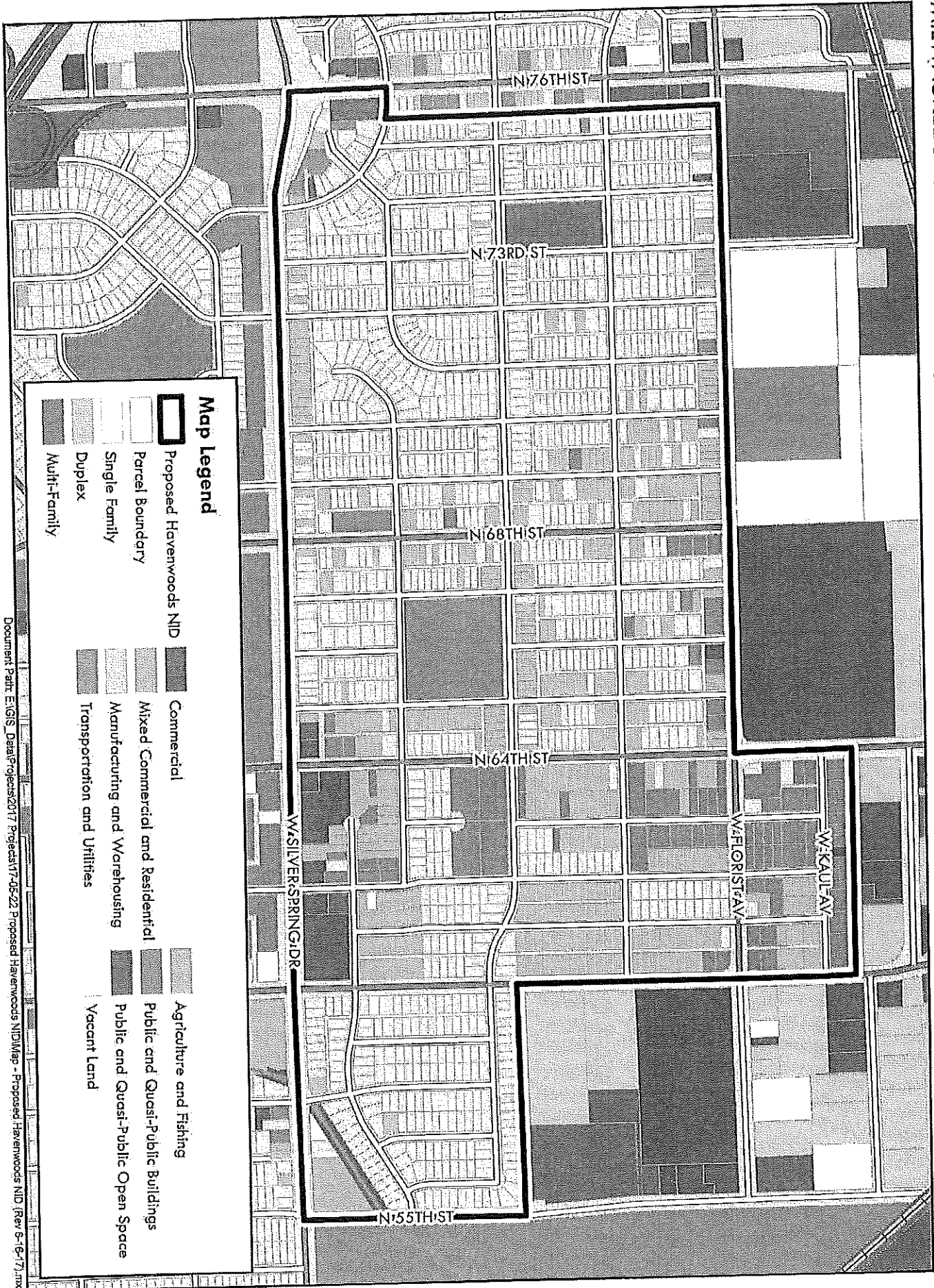
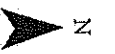
(c) This section does not limit the power of a municipality under other law to regulate the use of or specially assess real property.

PROPOSED HAVENWOODS NID MILWAUKEE'S NORTHWEST SIDE, JUNE 2017

Prepared by the Dept. of City Development Planning Division, 6/16/2017
Source: City of Milwaukee Information Technology Management Division



0.25
0.5
Miles



Map Legend

- Proposed Havenwoods NID
- Parcel Boundary
- Single Family
- Duplex
- Multi-Family
- Commercial
- Mixed Commercial and Residential
- Manufacturing and Warehousing
- Transportation and Utilities
- Agriculture and Fishing
- Public and Quasi-Public Buildings
- Public and Quasi-Public Open Space
- Vacant Land

Taxkey	Property Address	Owner Occupied	Property Class	Total Value	Land Use	Lot Area	Zoning	Assessment Charge
1750716000	5833 N 71ST ST	NO	RESIDENTIAL	62400	8810	5200	RS6	75
1750876000	5658 N 70TH ST	NO	RESIDENTIAL	55800	8810	5000	RS6	75
1750865000	5833 N 75TH ST	NO	RESIDENTIAL	68000	8810	7200	RS5	75
1750701000	5912 N 72ND ST	NO	RESIDENTIAL	58300	8810	5200	RS6	75
1740799000	5627 N 65TH ST	NO	RESIDENTIAL	52000	8810	4920	RS6	75
1730053000	5708 N 56TH ST	NO	RESIDENTIAL	37400	8810	5500	RS5	75
1750727100	5870 N 72ND ST	NO	RESIDENTIAL	72800	8810	10400	RS6	75
1740625000	5868 N 66TH ST	NO	RESIDENTIAL	43800	8810	4880	RT2	75
1740706000	5766 N 68TH ST	NO	RESIDENTIAL	55800	8820	5400	RT2	75
1740136000	5943 N 60TH ST	NO	RESIDENTIAL	61200	8820	6240	RT2	75
1550205100	6020 W KAUL AV	NO	MERCANTILE APARTMENTS	225000	8830	19370	RM1	100
1550204100	6036 W KAUL AV	NO	MERCANTILE APARTMENTS	225000	8830	19370	RM1	100
1740626000	5864 N 66TH ST	NO	RESIDENTIAL	52600	8810	4880	RT2	75
1749995100	6204 W SILVER SPRING DR	NO	MERCANTILE	333000	5812	19369	LB1	0
1730205000	5665 N 56TH ST	NO	RESIDENTIAL	40500	8820	12420	RS5	75
1750791000	6820 W CARMEN AV	NO	RESIDENTIAL	61700	8820	4800	RT2	75
1750337000	7418 W CARMEN AV	NO	RESIDENTIAL	66300	8810	4800	RS5	75
1741031000	5662 N 62ND ST	NO	RESIDENTIAL	47400	8820	5253	RT1	75
1740150000	5952 N 61ST ST	NO	RESIDENTIAL	62600	8820	6360	RT2	75
1750222000	5947 N 75TH ST	NO	RESIDENTIAL	62900	8810	4800	RS5	75
1740779000	5647 N 64TH ST	NO	RESIDENTIAL	67900	8820	5000	RT2	75
1750475000	5756 N 73RD ST	NO	RESIDENTIAL	80300	8810	5280	RS6	75
1750697000	5909 N 71ST ST	NO	RESIDENTIAL	71000	8810	5200	RS6	75
1750602000	6825 W FLORIST AV	NO	RESIDENTIAL	55400	8820	5160	RT2	75
1750877000	5662 N 70TH ST	NO	RESIDENTIAL	57200	8810	5000	RS6	75
1740684000	5836 N 68TH ST	NO	RESIDENTIAL	58000	8810	4800	RT2	75
1750075000	7103 W THURSTON AV	NO	RESIDENTIAL	67500	8810	6800	RS5	75
1750702000	5918 N 72ND ST	NO	RESIDENTIAL	60900	8810	5200	RS6	75
1750393000	5751 N 75TH ST	NO	RESIDENTIAL	72800	8810	4800	RS5	75
1740789000	5640 N 66TH ST	NO	RESIDENTIAL	56000	8810	7320	RS6	75
1741442000	6221 W THURSTON CT	NO	RESIDENTIAL	66200	8830	5969	RT1	75
1750615100	5915 N 68TH ST	NO	RESIDENTIAL	54100	8820	7200	RT2	75
1740765900	5636 N 65TH ST	NO	RESIDENTIAL	51800	8820	4880	RT2	75
1750347100	5869 N 74TH ST	NO	RESIDENTIAL	75600	8810	4800	RS5	75
1749985100	6235 W THURSTON AV	NO	RESIDENTIAL	61500	8820	6120	RT1	75
1750495000	5649 N 72ND ST	NO	RESIDENTIAL	53600	8810	4800	RS6	75
1750073000	7117 W THURSTON AV	NO	RESIDENTIAL	59100	8810	7776	RS5	75
1750675000	5930 N 71ST ST	NO	RESIDENTIAL	56500	8810	4920	RS6	75
1750299000	5925 N 74TH ST	NO	RESIDENTIAL	64200	8810	4800	RS5	75
1750608000	5951 N 68TH ST	NO	RESIDENTIAL	61800	8810	5400	RT2	75
1740841200	5647 N 67TH ST	NO	RESIDENTIAL	54400	8810	5000	RS6	75
1740133000	5969 N 60TH ST	NO	MERCANTILE APARTMENTS	162000	8830	10440	RM1	100
1740551000	6509 W FLORIST AV	NO	RESIDENTIAL	59800	8820	5400	RM1	75
1730084000	5655 N 57TH ST	NO	RESIDENTIAL	46200	8810	6600	RS5	75
1730087000	5720 W THURSTON AV	NO	RESIDENTIAL	34100	8810	7011	RS5	75
1750852000	5750 N 70TH ST	NO	RESIDENTIAL	55000	8810	5120	RS6	75
1750730000	5871 N 70TH ST	NO	RESIDENTIAL	57000	8810	4920	RS6	75
1740337000	5813 N 61ST ST	NO	RESIDENTIAL	60000	8820	5200	RT2	75
1740589000	5920 N 65TH ST	NO	RESIDENTIAL	44700	8810	5120	RT2	75
1740704000	5877 N 67TH ST	NO	RESIDENTIAL	45500	8810	5625	RT2	75
1750001000	7030 W CARMEN AV	NO	RESIDENTIAL	70700	8810	6360	RS5	75
1740110000	5944 N 64TH ST	NO	RESIDENTIAL	59600	8820	8211	RT2	75
1730351000	5500 W SILVER SPRING DR	NO	EXEMPT	0	181	83881	RD	0
1750244000	5900 N 75TH ST	NO	RESIDENTIAL	75400	8810	5400	RS5	75
1750760000	5823 N 69TH ST	NO	RESIDENTIAL	65400	8810	5375	RT2	75
1750648000	5912 N 70TH ST	NO	RESIDENTIAL	55800	8820	5320	RT2	75
1750294000	5950 N 73RD ST	NO	RESIDENTIAL	70200	8810	6150	RS6	75
1740011000	5711 N 60TH ST	NO	RESIDENTIAL	35900	8810	5880	RS5	75
1740009000	5725 N 60TH ST	NO	RESIDENTIAL	36000	8810	6000	RS5	75
1740008000	5733 N 60TH ST	NO	RESIDENTIAL	36000	8810	6000	RS5	75
1740007000	5739 N 60TH ST	NO	RESIDENTIAL	36000	8810	6000	RS5	75
1740012000	5712 N 61ST ST	NO	RESIDENTIAL	36000	8810	6000	RS5	75
1740028000	5713 N 61ST ST	NO	RESIDENTIAL	37800	8810	5390	RS5	75
1740013000	5718 N 61ST ST	NO	RESIDENTIAL	38500	8810	6000	RS5	75
1740016000	5738 N 61ST ST	NO	RESIDENTIAL	36000	8810	6000	RS5	75
1740024000	5739 N 61ST ST	NO	RESIDENTIAL	39800	8810	5500	RS5	75
1740017000	5744 N 61ST ST	NO	RESIDENTIAL	31700	8810	6000	RS5	75
1740030000	5718 N 62ND ST	NO	RESIDENTIAL	38000	8810	5500	RS5	75
1740031000	5724 N 62ND ST	NO	RESIDENTIAL	35500	8810	5500	RS5	75
1740032000	5730 N 62ND ST	NO	RESIDENTIAL	38000	8810	5500	RS5	75
1740035000	5750 N 62ND ST	NO	RESIDENTIAL	31100	8810	5500	RS5	75
1740001000	6000 W CARMEN AV	NO	RESIDENTIAL	33200	8810	7440	RS5	75

1740005000	6001 W CARMEN AV	NO	RESIDENTIAL						
1740002000	6012 W CARMEN AV	NO	RESIDENTIAL	33000	8810	7260	RS5		75
1740006000	6013 W CARMEN AV	NO	RESIDENTIAL	32900	8810	7137	RS5		75
1740018000	6025 W CARMEN AV	NO	RESIDENTIAL	37800	8810	7680	RS5		75
1740003000	6026 W CARMEN AV	NO	RESIDENTIAL	38400	8810	5880	RS5		75
1740019000	6031 W CARMEN AV	NO	RESIDENTIAL	39100	8810	9120	RS5		75
1740020000	6101 W CARMEN AV	NO	RESIDENTIAL	41500	8810	7200	RS5		75
1740021000	6111 W CARMEN AV	NO	RESIDENTIAL	38200	8810	8160	RS5		75
1740037000	6119 W CARMEN AV	NO	RESIDENTIAL	39100	8810	9106	RS5		75
1740038000	6127 W CARMEN AV	NO	RESIDENTIAL	36700	8810	6600	RS5		75
1750074000	7111 W THURSTON AV	NO	RESIDENTIAL	37100	8810	6985	RS5		75
1750739000	5821 N 70TH ST	NO	RESIDENTIAL	62600	8810	9665	RS5		75
1750263100	5943 N 73RD ST	NO	RESIDENTIAL	74100	8810	5289	RS6		75
1750866000	6912 W SILVER SPRING DR	NO	RESIDENTIAL	66700	8810	6700	RS6		75
1750531111	7410 W SILVER SPRING DR	NO	RESIDENTIAL	65300	8820	5280	RT2		75
1741120000	5731 N 63RD ST	NO	RESIDENTIAL	77800	8830	8329	RM1		75
1750425000	5750 N 75TH ST	NO	RESIDENTIAL	46600	8810	8120	RS5		75
1750020000	7000 W THURSTON CT	NO	RESIDENTIAL	72500	8810	7200	RS5		75
1750038000	7029 W THURSTON CT	NO	RESIDENTIAL	58100	8810	8050	RS5		75
1750438000	5725 N 73RD ST	NO	RESIDENTIAL	52100	8810	6012	RS5		75
1750473000	5738 N 73RD ST	NO	RESIDENTIAL	71700	8810	4840	RS6		75
1740640000	6500 W CARMEN AV	NO	RESIDENTIAL	66200	8810	4800	RS6		75
1750257100	7321 W FLORIST AV	NO	RESIDENTIAL	57700	8820	5400	RT2		75
1750032000	7069 W THURSTON CT	NO	RESIDENTIAL	57700	8810	5760	RT2		75
1750888000	5620 N 69TH ST	NO	RESIDENTIAL	64500	8810	9650	RS5		75
1750452000	7225 W CARMEN AV	NO	RESIDENTIAL	58600	8820	9600	RS6		75
1550040100	6016 N 61ST ST	NO	MERCANTILE APARTMENTS	70300	8810	5400	RS6		75
1750305000	7230 W CARMEN AV	NO	RESIDENTIAL	117000	8830	12000	RM1		100
1550046220	6021 N 60TH ST	NO	MERCANTILE APARTMENTS	67200	8810	5400	RS6		75
1750832000	5771 N 69TH ST	NO	RESIDENTIAL	143000	8830	12000	RM1		100
1740384000	5837 N 63RD ST	NO	MERCANTILE APARTMENTS	63600	8810	9240	RS5		75
1550046250	6039 N 60TH ST	NO	MERCANTILE APARTMENTS	111000	8830	9360	RT2		100
1750613000	5925 N 68TH ST	NO	RESIDENTIAL	50700	8820	6000	RT2		75
1730079000	5695 N 57TH ST	NO	RESIDENTIAL	52800	8820	4800	RT2		75
1740844000	5669 N 67TH ST	NO	RESIDENTIAL	35000	8810	5250	RS5		75
1740399000	5862 N 64TH ST	NO	RESIDENTIAL	62400	8810	7500	RS6		75
1730033000	5690 N 55TH PL	NO	RESIDENTIAL	60500	8820	7950	RT2		75
1750006000	7130 W CARMEN AV	NO	RESIDENTIAL	43900	8810	5900	RS5		75
1740811000	5652 N 67TH ST	NO	RESIDENTIAL	59100	8810	6720	RS5		75
1750720000	5824 N 72ND ST	NO	RESIDENTIAL	53200	8810	4880	RS6		75
1750483000	5620 N 73RD ST	NO	RESIDENTIAL	76700	8810	5200	RS6		75
1740806000	5669 N 65TH ST	NO	RESIDENTIAL	60700	8810	4800	RS6		75
1750703000	5924 N 72ND ST	NO	RESIDENTIAL	40200	8810	4920	RS6		75
1741202000	5967 N 62ND ST	NO	RESIDENTIAL	57700	8810	5200	RS6		75
1750626000	5950 N 69TH ST	NO	RESIDENTIAL	57400	8820	7102	RT1		75
1740659000	5832 N 67TH ST	NO	RESIDENTIAL	53100	8820	4800	RT2		75
1750018000	5727 N 70TH ST	NO	RESIDENTIAL	60300	8810	9760	RT2		75
1730154000	5631 W THURSTON AV	NO	RESIDENTIAL	51300	8810	6600	RS5		75
1750076000	5738 N 71ST ST	NO	RESIDENTIAL	68500	8810	6750	RS5		75
1750836000	5735 N 69TH ST	NO	RESIDENTIAL	53900	8810	6650	RS5		75
1750851000	5744 N 70TH ST	NO	RESIDENTIAL	61100	8810	5000	RS6		75
1740700000	5853 N 67TH ST	NO	RESIDENTIAL	56200	8810	5120	RS6		75
1750101000	5754 N 72ND ST	NO	RESIDENTIAL	56700	8810	5000	RT2		75
1750102000	5760 N 72ND ST	NO	RESIDENTIAL	54500	8810	7000	RS5		75
1750771000	5848 N 70TH ST	NO	RESIDENTIAL	64200	8810	7000	RS5		75
1750679000	5950 N 71ST ST	NO	RESIDENTIAL	58000	8810	5200	RS6		75
1750283000	5951 N 72ND ST	NO	RESIDENTIAL	55400	8810	5535	RS6		75
1730036000	5529 W CARMEN AV	NO	RESIDENTIAL	66100	8810	6150	RS6		75
1750218000	5925 N 75TH ST	NO	RESIDENTIAL	35300	8810	5610	RS5		75
1740372000	5834 N 63RD ST	NO	RESIDENTIAL	67000	8810	4800	RS5		75
1730093000	5686 N 58TH ST	NO	RESIDENTIAL	60300	8820	7250	RT2		75
1740022000	5753 N 61ST ST	NO	RESIDENTIAL	35200	8810	5250	RS5		75
1741114000	5717 N 63RD ST	NO	RESIDENTIAL	38000	8810	5500	RS5		75
1750083000	5767 N 71ST ST	NO	RESIDENTIAL	47700	8810	7250	RS5		75
1750251000	5940 N 75TH ST	NO	RESIDENTIAL	63400	8810	7000	RS5		75
1750037000	7037 W THURSTON CT	NO	RESIDENTIAL	69000	8810	4800	RS5		75
1740822000	5657 N 66TH ST	NO	RESIDENTIAL	58200	8810	6598	RS5		75
1750861100	5637 N 69TH ST	NO	RESIDENTIAL	60200	8810	9840	RS6		75
1750775000	5870 N 70TH ST	NO	RESIDENTIAL	63200	8810	5000	RS6		75
1750496000	5653 N 72ND ST	NO	RESIDENTIAL	51800	8810	5240	RS6		75
1750706000	5940 N 72ND ST	NO	RESIDENTIAL	50300	8810	4800	RS6		75
1740340100	5801 N 61ST ST	NO	RESIDENTIAL	55100	8810	10400	RS6		75
1740614000	5821 N 64TH ST	NO	RESIDENTIAL	61300	8820	5847	RT2		75
1740207000	5962 N 64TH ST	NO	RESIDENTIAL	45000	8810	5289	RT2		75
1740695000	5827 N 67TH ST	NO	RESIDENTIAL	41300	8820	10530	RT2		75
				49600	8810	5000	RT2		75

1740386000	5823 N 63RD ST	NO	RESIDENTIAL	30500	8820	7800	RT2	75
1750766000	5820 N 70TH ST	NO	RESIDENTIAL	57200	8810	5547	RS6	75
1750494000	5643 N 72ND ST	NO	RESIDENTIAL	57700	8810	4800	RS6	75
1750043000	5649 N 70TH ST	NO	RESIDENTIAL	50800	8810	6000	RS5	75
1749978110	5629 N 62ND ST	NO	MERCANTILE APARTMENTS	130000	8830	10011	RT1	100
1730124000	5700 N 60TH ST	NO	RESIDENTIAL	63600	8810	5500	RS5	75
1750639100	5935 N 69TH ST	NO	RESIDENTIAL	45300	8810	7500	RT2	75
1740733000	6433 W CARMEN AV	NO	RESIDENTIAL	47600	8820	5520	RT2	75
1740394000	5828 N 64TH ST	NO	RESIDENTIAL	54100	8820	7800	RT2	75
1750543111	7510 W THURSTON AV	NO	RESIDENTIAL	86400	8830	7750	RM1	75
1750503000	5642 N 74TH ST	NO	RESIDENTIAL	75900	8810	7076	RS5	75
1740364000	5817 N 62ND ST	NO	RESIDENTIAL	57200	8810	6250	RS6	75
1740683100	5846 N 68TH ST	NO	RESIDENTIAL	62800	8810	5160	RT2	75
1740656000	5852 N 67TH ST	NO	RESIDENTIAL	45600	8810	4880	RT2	75
1750243000	5903 N 74TH ST	NO	RESIDENTIAL	98200	8810	5400	RS5	75
1750091000	7124 W THURSTON AV	NO	RESIDENTIAL	59600	8810	5585	RS5	75
1550033000	6047 N 61ST ST	NO	RESIDENTIAL	58100	8820	5500	RT2	75
1730045000	5687 N 55TH PL	NO	RESIDENTIAL	50800	8810	7512	RS5	75
1730015000	5612 W CARMEN AV	NO	RESIDENTIAL	58000	8810	6500	RS5	75
1750021000	7010 W THURSTON CT	NO	RESIDENTIAL	68100	8810	11407	RS5	75
1750416000	7402 W THURSTON AV	NO	RESIDENTIAL	52100	8810	4662	RS5	75
1750841000	5707 N 69TH ST	NO	RESIDENTIAL	55300	8810	5000	RS6	75
1740694000	5821 N 67TH ST	NO	RESIDENTIAL	47900	8810	5125	RT2	75
1750816000	5701 N 68TH ST	NO	RESIDENTIAL	65000	8820	5160	RT2	75
1740536000	5913 N 66TH ST	NO	RESIDENTIAL	70000	8820	8364	RT2	75
1730105000	5721 N 58TH ST	NO	RESIDENTIAL	69700	8810	5500	RS5	75
1741403000	5739 N 62ND ST	NO	MERCANTILE APARTMENTS	651000	8830	50580	RM1	100
1741404000	5736 N 64TH ST	NO	MERCANTILE APARTMENTS	651000	8830	54000	RM1	100
1741402000	6201 W CARMEN AV	NO	MERCANTILE APARTMENTS	651000	8830	52870	RM1	100
1741401000	6303 W CARMEN AV	NO	MERCANTILE APARTMENTS	647000	8830	57403	RM1	100
1550029100	6122 W FLORIST AV	NO	MERCANTILE APARTMENTS	130000	8830	9605	RM1	100
1750831000	5836 N 75TH ST	NO	RESIDENTIAL	63500	8810	4800	RS5	75
1730066000	5730 W CARMEN AV	NO	RESIDENTIAL	54200	8810	6500	RS5	75
1750676000	5934 N 71ST ST	NO	RESIDENTIAL	69700	8810	4920	RS6	75
1750689000	5951 N 71ST ST	NO	RESIDENTIAL	58700	8810	5850	RS6	75
1550036000	6046 N 61ST ST	NO	RESIDENTIAL	55900	8820	6000	RT2	75
1740346000	5822 N 62ND ST	NO	RESIDENTIAL	58300	8820	5000	RT2	75
1740636000	6524 W CARMEN AV	NO	RESIDENTIAL	60000	8820	5400	RT2	75
1730123000	5694 N 60TH ST	NO	RESIDENTIAL	62800	8810	5500	RS5	75
1750451000	7281 W CARMEN AV	NO	RESIDENTIAL	65900	8810	5400	RS6	75
1750859000	5647 N 69TH ST	NO	RESIDENTIAL	57000	8810	5000	RS6	75
1750056000	7116 W SILVER SPRING DR	NO	RESIDENTIAL	60500	8820	6000	RT2	75
1741216100	5972 N 63RD ST	NO	MERCANTILE APARTMENTS	130000	8830	9656	RM1	100
1750755000	5851 N 59TH ST	NO	MERCANTILE APARTMENTS	121000	8830	10000	RT2	100
1740506000	5932 N 68TH ST	NO	RESIDENTIAL	52600	8810	4800	RT2	75
1740574000	6415 W FLORIST AV	NO	MERCANTILE APARTMENTS	130000	8830	10680	RM1	100
1730117000	5822 W THURSTON AV	NO	RESIDENTIAL	33300	8810	5830	RS5	75
1750658000	5952 N 70TH ST	NO	RESIDENTIAL	67400	8820	6030	RT2	75
1730081000	5681 N 57TH ST	NO	RESIDENTIAL	66300	8810	5250	RS5	75
1740546100	5950 N 67TH ST	NO	MERCANTILE APARTMENTS	143000	8830	9760	RT2	100
1740676000	5869 N 66TH ST	NO	RESIDENTIAL	44000	8810	4920	RT2	75
1740570000	5936 N 66TH ST	NO	RESIDENTIAL	49200	8810	4880	RT2	75
1740663000	6624 W CARMEN AV	NO	RESIDENTIAL	62900	8820	5400	RT2	75
1750003000	7016 W CARMEN AV	NO	RESIDENTIAL	62900	8810	6360	RS5	75
1741027000	5641 N 61ST ST	NO	RESIDENTIAL	47400	8820	5356	RT1	75
1750228000	7431 W FLORIST AV	NO	RESIDENTIAL	74000	8820	5400	RT2	75
1740578000	5951 N 64TH ST	NO	RESIDENTIAL	50200	8810	7224	RT2	75
1750090000	7118 W THURSTON AV	NO	RESIDENTIAL	70200	8810	7250	RS5	75
1750673000	5916 N 71ST ST	NO	RESIDENTIAL	61400	8820	4920	RS6	75
1740149000	5944 N 61ST ST	NO	RESIDENTIAL	59600	8820	6360	RT2	75
1550039000	6026 N 61ST ST	NO	RESIDENTIAL	51900	8820	6000	RT2	75
1550037000	6038 N 61ST ST	NO	RESIDENTIAL	55600	8820	6000	RT2	75
1740705000	5774 N 68TH ST	NO	RESIDENTIAL	53900	8810	5400	RT2	75
1750619000	5906 N 69TH ST	NO	RESIDENTIAL	55800	8820	4800	RT2	75
1750055000	7108 W SILVER SPRING DR	NO	RESIDENTIAL	60200	8820	6000	RT2	75
1750057000	7122 W SILVER SPRING DR	NO	RESIDENTIAL	59300	8820	6000	RT2	75
1750745000	5848 N 71ST ST	NO	RESIDENTIAL	63800	8810	4920	RS6	75
1730311000	5540 W SILVER SPRING DR	NO	RESIDENTIAL	52200	8810	7904	RS5	75
1750417000	7454 W THURSTON CR	NO	RESIDENTIAL	63900	8810	6048	RS5	75
1750508000	7324 W SILVER SPRING DR	NO	RESIDENTIAL	71100	8820	5400	RT2	75
1730065000	5722 N 57TH ST	NO	RESIDENTIAL	60800	8810	6000	RS5	75
1730074000	5729 N 57TH ST	NO	RESIDENTIAL	64100	8810	5250	RS5	75
1740604000	5836 N 65TH ST	NO	RESIDENTIAL	72400	8810	5000	RT2	75
1550207000	6105 N 60TH ST	NO	MERCANTILE APARTMENTS	163000	8830	9685	RM1	100
1740365000	5811 N 62ND ST	NO	RESIDENTIAL	51900	8810	6250	RS6	75

1740512100	5903 N 67TH ST	NO	RESIDENTIAL						
1740540000	5914 N 67TH ST	NO	RESIDENTIAL	54700	8810	5625	RT2		75
1750864000	6902 W SILVER SPRING DR	NO	RESIDENTIAL	45400	8810	5490	RT2		75
1750865000	6908 W SILVER SPRING DR	NO	RESIDENTIAL	54900	8810	5400	RT2		75
1750093000	7034 W SILVER SPRING DR	NO	RESIDENTIAL	66400	8810	5280	RT2		75
1740036000	5758 N 62ND ST	NO	RESIDENTIAL	58000	8820	6000	RT2		75
1740838000	6704 W SILVER SPRING DR	NO	RESIDENTIAL	38000	8810	5500	R55		75
1730080000	5687 N 57TH ST	NO	RESIDENTIAL	71000	8810	10800	R56		75
1730167000	5421 W THURSTON AV	NO	EXEMPT	61200	8810	5250	R55		75
1730088000	5642 N 58TH ST	NO	RESIDENTIAL	0	7711	59672	R55		0
1740741000	5745 N 64TH ST	NO	RESIDENTIAL	61400	8810	6160	R55		75
1740770000	6414 W SILVER SPRING DR	NO	MERCANTILE	44600	8810	5000	RT2		75
1740769000	6432 W SILVER SPRING DR	NO	MERCANTILE	163000	9999	12600	LB1		0
1550109000	6210 W KAUL AV	NO	EXEMPT	106000	8899	6000	LB1		0
1550021100	6037 N 62ND ST	NO	MERCANTILE APARTMENTS	0	8860	9903	RM1		0
1550010100	6038 N 63RD ST	NO	MERCANTILE APARTMENTS	187000	8830	19170	RM1		100
1550002100	6044 N 64TH ST	NO	MERCANTILE APARTMENTS	187000	8830	19170	RM1		100
1550001100	6050 N 64TH ST	NO	MERCANTILE APARTMENTS	130000	8830	8960	RM1		100
1550111000	6130 W KAUL AV	NO	MERCANTILE APARTMENTS	130000	8830	9596	RM1		100
1550110000	6200 W KAUL AV	NO	MERCANTILE APARTMENTS	146000	8830	9685	RM1		100
1550023100	6205 W KAUL AV	NO	MERCANTILE APARTMENTS	146000	8830	9685	RM1		100
1550108000	6220 W KAUL AV	NO	MERCANTILE APARTMENTS	163000	8830	9045	RM1		100
1550008100	6223 W KAUL AV	NO	MERCANTILE APARTMENTS	160000	8830	9685	RM1		100
1550107000	6228 W KAUL AV	NO	MERCANTILE APARTMENTS	163000	8830	9045	RM1		100
1550007100	6305 W KAUL AV	NO	MERCANTILE APARTMENTS	160000	8830	9685	RM1		100
1730073000	5735 N 57TH ST	NO	EXEMPT	149000	8830	9869	RM1		100
1730091000	5672 N 58TH ST	NO	EXEMPT	0	8810	5250	R55		0
1730118000	5654 N 60TH ST	NO	EXEMPT	0	8810	5250	R55		0
1730169000	5616 W SILVER SPRING DR	NO	EXEMPT	0	8880	9403	R55		0
1750031000	7076 W THURSTON CT	NO	EXEMPT	0	8810	14262	R55		0
1750455000	7209 W CARMEN AV	NO	EXEMPT	0	8810	5401	R56		0
1740129000	5954 N 62ND ST	NO	RESIDENTIAL	51600	8810	5830	R56		75
1741029000	5648 N 62ND ST	NO	EXEMPT	0	8880	5214	RT1		0
1740740000	5751 N 64TH ST	NO	EXEMPT	0	8810	5015	RT2		0
1740584000	5907 N 64TH ST	NO	EXEMPT	0	8820	5805	RT2		0
1740763000	5646 N 65TH ST	NO	EXEMPT	0	8820	4875	RT2		0
1750759000	5827 N 69TH ST	NO	EXEMPT	0	8810	5001	RT2		0
1750643000	5915 N 69TH ST	NO	EXEMPT	0	8810	5000	RT2		0
1740610000	6424 W CARMEN AV	NO	EXEMPT	0	8810	5400	RT2		0
1740665000	6614 W CARMEN AV	NO	EXEMPT	0	8820	5040	RT2		0
1550027000	6030 N 62ND ST	NO	RESIDENTIAL	46300	8820	5500	RT2		75
1550026000	6036 N 62ND ST	NO	RESIDENTIAL	54200	8820	5500	RT2		75
1550025000	6044 N 62ND ST	NO	RESIDENTIAL	50800	8820	5500	RT2		75
1750232000	7401 W FLORIST AV	NO	RESIDENTIAL	62900	8361	5400	RT2		75
1750555210	5626 N 76TH ST	NO	EXEMPT	0	8880	1820	RM1		0
1750526112	7457 W THURSTON AV	NO	EXEMPT	0	8880	4025	RM1		0
1750554114	7501 W THURSTON AV	NO	EXEMPT	0	8880	7719	RM1		0
1750912000	7501 W THURSTON AV	NO	RESIDENTIAL	94900	8820	8687	RM1		75
1730047000	5514 W THURSTON AV	NO	RESIDENTIAL	71200	8810	7200	R55		75
1740557000	5937 N 65TH ST	NO	RESIDENTIAL	47500	8810	4920	RT2		75
1750653000	5950 N 70TH ST	NO	RESIDENTIAL	47800	8810	5360	RT2		75
1750911000	7505 W THURSTON AV	NO	RESIDENTIAL	126800	8810	10659	RM1		75
1741103000	5717 N 62ND ST	NO	RESIDENTIAL	54800	8810	7250	R55		75
1741120000	5716 N 64TH ST	NO	RESIDENTIAL	45700	8810	7250	R55		75
1750519000	5661 N 73RD ST	NO	RESIDENTIAL	70400	8810	6000	R55		75
1740804000	5659 N 65TH ST	NO	RESIDENTIAL	58200	8810	7380	R56		75
1550101000	6336 W KAUL AV	NO	MERCANTILE APARTMENTS	146000	8830	9685	RM1		100
1559994110	6014 N 64TH ST	NO	RESIDENTIAL	49100	8810	8262	RM1		75
1730149000	5600 N 60TH ST	NO	RESIDENTIAL	40100	8810	7749	R55		75
1741121000	5722 N 64TH ST	NO	RESIDENTIAL	51200	8810	7250	R55		75
1750719000	5818 N 72ND ST	NO	RESIDENTIAL	61100	8810	5590	R56		75
1740780000	5659 N 64TH ST	NO	RESIDENTIAL	66800	8820	5000	RT2		75
1740595000	5952 N 65TH ST	NO	RESIDENTIAL	44000	8810	5160	RT2		75
1550017000	6011 N 62ND ST	NO	RESIDENTIAL	70700	8830	7560	RM1		75
1740826000	5664 N 68TH ST	NO	RESIDENTIAL	62700	8820	4800	R56		75
1750226000	7507 W FLORIST AV	NO	RESIDENTIAL	57300	8810	4800	RT2		75
1730104000	5729 N 58TH ST	NO	RESIDENTIAL	38100	8810	5500	R55		75
1730010000	5704 W CARMEN AV	NO	RESIDENTIAL	47000	8810	6500	R55		75
1730048000	5526 W THURSTON AV	NO	RESIDENTIAL	66900	8810	8568	R55		75
1741411000	6227 W THURSTON CT	NO	RESIDENTIAL	67500	8820	5969	RT1		75
1750321111	7300 W CARMEN AV	NO	EXEMPT	0	8860	155985	PK		0
1730049000	5680 N 56TH ST	NO	RESIDENTIAL	30700	8810	4860	R55		75
1730108000	5701 N 58TH ST	NO	RESIDENTIAL	66300	8810	5500	R55		75
1730122000	5686 N 60TH ST	NO	RESIDENTIAL	73200	8810	5500	R55		75
1740732000	5760 N 67TH ST	NO	EXEMPT	0	8211	34598	R56		0

1750491000	5627 N 72ND ST	NO	RESIDENTIAL	66500	8810	4800	RS6	75
1740344000	5810 N 62ND ST	NO	RESIDENTIAL	54000	8820	5000	RT2	75
1740757000	5754 N 65TH ST	NO	RESIDENTIAL	50400	8820	5000	RT2	75
1750807000	5753 N 68TH ST	NO	RESIDENTIAL	56900	8810	4920	RT2	75
1740612000	6410 W CARMEN AV	NO	RESIDENTIAL	51600	8810	5400	RT2	75
1750678000	5944 N 71ST ST	NO	RESIDENTIAL	68400	8810	5289	RS6	75
1740119000	5919 N 61ST ST	NO	RESIDENTIAL	57900	8810	5830	RS6	75
1740688000	5814 N 68TH ST	NO	RESIDENTIAL	50900	8810	5400	RT2	75
1750532000	7400 W SILVER SPRING DR	NO	MERCANTILE	72600	8899	4374	RM1	0
1550028100	6018 N 62ND ST	NO	MERCANTILE APARTMENTS	130000	8830	9265	RM1	100
1559996120	6029 N 63RD ST	NO	MERCANTILE APARTMENTS	130000	8830	9720	RM1	100
1550042000	6030 W FLORIST AV	NO	MERCANTILE APARTMENTS	130000	8830	10200	RM1	100
1740550000	6515 W FLORIST AV	NO	MERCANTILE APARTMENTS	130000	8830	9685	RM1	100
1550103000	6320 W RAUL AV	NO	MERCANTILE APARTMENTS	146000	8830	9685	RM1	100
1730076000	5715 N 57TH ST	NO	RESIDENTIAL	62600	8810	5250	RS5	75
1730115000	5643 N 58TH ST	NO	RESIDENTIAL	43600	8810	6050	RS5	75
1750533100	5619 N 74TH ST	NO	RESIDENTIAL	12300	7523	5934	RS5	75
1750443000	5700 N 74TH ST	NO	RESIDENTIAL	60700	8810	5280	RS5	75
1750364000	5821 N 75TH ST	NO	RESIDENTIAL	62700	8810	7560	RS5	75
1750330000	5842 N 75TH ST	NO	RESIDENTIAL	62900	8810	4800	RS5	75
1730016000	5604 W CARMEN AV	NO	RESIDENTIAL	66300	8810	6500	RS5	75
1730138100	5704 W SILVER SPRING DR	NO	RESIDENTIAL	37000	8820	10343	RS5	75
1740788000	5646 N 66TH ST	NO	RESIDENTIAL	47900	8810	4880	RS6	75
1741030000	6654 N 62ND ST	NO	RESIDENTIAL	47300	8820	5202	RT1	75
1740140000	5917 N 60TH ST	NO	RESIDENTIAL	59200	8820	6240	RT2	75
1740138000	5931 N 60TH ST	NO	RESIDENTIAL	64200	8820	6240	RT2	75
1550046230	6027 N 60TH ST	NO	RESIDENTIAL	59200	8820	6000	RT2	75
1740382000	5851 N 63RD ST	NO	RESIDENTIAL	59400	8820	9048	RT2	75
1740745000	5725 N 64TH ST	NO	RESIDENTIAL	70100	8810	7500	RT2	75
1740762000	5652 N 65TH ST	NO	RESIDENTIAL	57500	8820	4880	RT2	75
1740644000	5837 N 65TH ST	NO	RESIDENTIAL	56700	8820	4920	RT2	75
1740645000	5841 N 65TH ST	NO	RESIDENTIAL	53600	8820	4920	RT2	75
1740668000	5821 N 66TH ST	NO	RESIDENTIAL	64400	8820	6273	RT2	75
1740632000	5830 N 66TH ST	NO	RESIDENTIAL	58800	8810	4880	RT2	75
1740567000	5920 N 66TH ST	NO	RESIDENTIAL	47600	8810	4880	RT2	75
1740731000	5736 N 68TH ST	NO	RESIDENTIAL	65700	8810	4800	RT2	75
1750803000	5775 N 68TH ST	NO	RESIDENTIAL	57000	8820	5400	RT2	75
1780781000	5851 N 68TH ST	NO	RESIDENTIAL	49400	8810	5400	RT2	75
1740681000	5858 N 68TH ST	NO	RESIDENTIAL	56200	8820	4800	RT2	75
1740635000	6530 W CARMEN AV	NO	RESIDENTIAL	58900	8820	5400	RT2	75
1750601000	6831 W FLORIST AV	NO	RESIDENTIAL	61800	8820	5160	RT2	75
1750628100	6941 W FLORIST AV	NO	RESIDENTIAL	76400	8830	7800	RT2	75
1750661000	7001 W FLORIST AV	NO	RESIDENTIAL	55500	8820	5040	RT2	75
1750278000	7221 W FLORIST AV	NO	RESIDENTIAL	65800	8820	4800	RT2	75
1750058000	7128 W SILVER SPRING DR	NO	RESIDENTIAL	59600	8820	6000	RT2	75
1740647000	5833 N 65TH ST	NO	RESIDENTIAL	59000	8820	4920	RT2	75
1730126000	5714 N 60TH ST	NO	RESIDENTIAL	61900	8810	5500	RS5	75
1750477000	5660 N 73RD ST	NO	RESIDENTIAL	77200	8810	9600	RS5	75
1740759000	5668 N 65TH ST	NO	RESIDENTIAL	55000	8810	4920	RT2	75
1550005100	6039 N 63RD ST	NO	MERCANTILE APARTMENTS	206000	8830	19182	RM1	100
1559995110	6308 W FLORIST AV	NO	RESIDENTIAL	61700	8810	8262	RM1	75
1730039000	5729 N 55TH PL	NO	RESIDENTIAL	33800	8810	5500	RS5	75
1741109000	5716 N 63RD ST	NO	RESIDENTIAL	48600	8810	7250	RS5	75
1750516000	5641 N 73RD ST	NO	RESIDENTIAL	69800	8810	6000	RS5	75
1750245000	5908 N 75TH ST	NO	RESIDENTIAL	77300	8810	5400	RS5	75
1743001000	5701 N 60TH ST	NO	RESIDENTIAL	50100	8820	8040	RT1	75
1740381000	5859 N 63RD ST	NO	RESIDENTIAL	62100	8820	9048	RT2	75
1740747100	5709 N 64TH ST	NO	RESIDENTIAL	73700	8810	5500	RT2	75
1740651000	5875 N 65TH ST	NO	RESIDENTIAL	62700	8820	5535	RT2	75
1750751000	5875 N 69TH ST	NO	RESIDENTIAL	56100	8820	5000	RT2	75
1740736000	6415 W CARMEN AV	NO	RESIDENTIAL	47500	8820	5400	RT2	75
1750633000	6907 W FLORIST AV	NO	RESIDENTIAL	57200	8820	4800	RT2	75
1750258100	7313 W FLORIST AV	NO	RESIDENTIAL	71600	8820	5760	RT2	75
1750225000	7501 W FLORIST AV	NO	RESIDENTIAL	56300	8810	4800	RT2	75
1750882000	6802 W SILVER SPRING DR	NO	RESIDENTIAL	61200	8810	5280	RT2	75
1741013000	5676 N 61ST ST	NO	RESIDENTIAL	46800	8820	5600	RT1	75
1740680000	5862 N 68TH ST	NO	RESIDENTIAL	51200	8820	4800	RT2	75
1730063000	5708 N 57TH ST	NO	RESIDENTIAL	68400	8810	12120	RS5	75
1750027000	7050 W THURSTON CT	NO	RESIDENTIAL	58900	8810	6600	RS5	75
1740303000	5865 N 60TH ST	NO	RESIDENTIAL	61000	8820	6360	RT2	75
1750834000	5747 N 69TH ST	NO	RESIDENTIAL	72300	8810	7500	RS5	75
1750005000	5809 N 70TH ST	NO	RESIDENTIAL	52000	8810	6360	RS5	75
1730007000	5724 W CARMEN AV	NO	RESIDENTIAL	65100	8810	6500	RS5	75
1750338000	7414 W CARMEN AV	NO	RESIDENTIAL	66400	8810	4800	RS5	75
1730158000	5601 W THURSTON AV	NO	RESIDENTIAL	59900	8810	6000	RS5	75

1750275200	5938 N 74TH ST	NO	RESIDENTIAL	85000	8810	7102	R56	75
1740558000	5931 N 65TH ST	NO	RESIDENTIAL	46900	8810	4920	RT2	75
1750805000	5763 N 68TH ST	NO	RESIDENTIAL	54700	8810	4920	RT2	75
1730150000	5618 N 60TH ST	NO	RESIDENTIAL	34000	8810	5500	R55	75
1741020110	6120 W SILVER SPRING DR	NO	SPECIAL MERCANTILE	447000	5812	18843	LB1	0
1730078000	5701 N 57TH ST	NO	RESIDENTIAL	35700	8810	5250	R55	75
1740803000	5649 N 65TH ST	NO	RESIDENTIAL	56400	8810	7380	R56	75
1750754000	5859 N 69TH ST	NO	RESIDENTIAL	47500	8820	5000	RT2	75
1750511000	7308 W SILVER SPRING DR	NO	RESIDENTIAL	45800	8810	5400	RT2	75
1749978210	5641 N 62ND ST	NO	MERCANTILE APARTMENTS	117000	8830	9656	RT1	100
1749982100	6217 W THURSTON AV	NO	RESIDENTIAL	77600	8830	8188	RT1	75
1550046260	6047 N 60TH ST	NO	RESIDENTIAL	50800	8820	6000	RT2	75
1740327000	5875 N 61ST ST	NO	RESIDENTIAL	61600	8820	5300	RT2	75
1741213100	5952 N 63RD ST	NO	MERCANTILE APARTMENTS	130000	8830	9656	RM1	100
1730071000	5630 W THURSTON AV	NO	RESIDENTIAL	67600	8810	9000	R55	75
1740366000	6200 W CARMEN AV	NO	RESIDENTIAL	55300	8810	6250	R56	75
1750276000	7231 W FLORIST AV	NO	RESIDENTIAL	66500	8820	5160	RT2	75
1550105000	6300 W KAUL AV	NO	MERCANTILE APARTMENTS	146000	8830	9685	RM1	100
1730151000	5626 N 60TH ST	NO	RESIDENTIAL	38400	8810	5500	R55	75
1740034000	5744 N 62ND ST	NO	RESIDENTIAL	38000	8810	5500	R55	75
1730002000	5822 W CARMEN AV	NO	RESIDENTIAL	66300	8810	6500	R55	75
1750893000	5654 N 69TH ST	NO	RESIDENTIAL	80700	8820	9000	R56	75
1750839100	5717 N 69TH ST	NO	RESIDENTIAL	64100	8810	10000	R56	75
1750774000	5864 N 70TH ST	NO	RESIDENTIAL	53500	8810	5240	R56	75
1750728000	5874 N 72ND ST	NO	RESIDENTIAL	93100	8810	5590	R56	75
1741032000	5668 N 62ND ST	NO	RESIDENTIAL	53400	8820	5253	RT1	75
1749978310	6201 W THURSTON AV	NO	RESIDENTIAL	79000	8830	7624	RT1	75
1740767000	5622 N 65TH ST	NO	MERCANTILE APARTMENTS	130000	8830	8470	RT2	100
1740309000	5821 N 60TH ST	NO	RESIDENTIAL	56400	8820	6360	RT2	75
1740306000	5843 N 60TH ST	NO	RESIDENTIAL	63400	8820	6360	RT2	75
1740335000	5829 N 61ST ST	NO	RESIDENTIAL	60000	8820	5200	RT2	75
1740143000	5902 N 61ST ST	NO	RESIDENTIAL	60600	8820	6480	RT2	75
1740395000	5834 N 64TH ST	NO	RESIDENTIAL	60200	8820	7900	RT2	75
1740206000	5956 N 64TH ST	NO	RESIDENTIAL	61700	8820	8100	RT2	75
1740749000	5700 N 65TH ST	NO	RESIDENTIAL	61400	8820	5580	RT2	75
1740605000	5830 N 65TH ST	NO	RESIDENTIAL	43600	8820	5000	RT2	75
1740592000	5936 N 65TH ST	NO	RESIDENTIAL	42700	8810	5120	RT2	75
1740726000	5743 N 67TH ST	NO	RESIDENTIAL	62600	8820	5000	RT2	75
1740543000	5930 N 67TH ST	NO	RESIDENTIAL	48200	8810	4880	RT2	75
1740708000	5750 N 68TH ST	NO	RESIDENTIAL	62400	8820	7200	RT2	75
1750610000	5941 N 68TH ST	NO	RESIDENTIAL	69700	8820	4800	RT2	75
1750627000	5956 N 69TH ST	NO	RESIDENTIAL	59000	8820	5400	RT2	75
1750048000	7000 W SILVER SPRING DR	NO	RESIDENTIAL	68000	8820	6120	RT2	75
1750535100	5635 N 74TH ST	NO	RESIDENTIAL	61200	8810	4345	R55	75
1740638000	6514 W CARMEN AV	NO	RESIDENTIAL	58400	8820	5040	RT2	75
1740760000	5662 N 65TH ST	NO	RESIDENTIAL	52200	8820	4920	RT2	75
1750788000	5801 N 68TH ST	NO	RESIDENTIAL	60600	8820	5520	RT2	75
1550201100	6110 W KAUL AV	NO	MERCANTILE APARTMENTS	187000	8830	19370	RM1	100
1750402000	7419 W CARMEN AV	NO	RESIDENTIAL	86500	8810	4800	R55	75
1730144000	5736 W SILVER SPRING DR	NO	RESIDENTIAL	31700	8810	5500	R55	75
1740816000	6632 W SILVER SPRING DR	NO	RESIDENTIAL	71300	8810	10800	R56	75
1740667000	6600 W CARMEN AV	NO	RESIDENTIAL	54100	8820	5400	RT2	75
1750280000	7207 W FLORIST AV	NO	RESIDENTIAL	66200	8820	4800	RT2	75
1750230000	7419 W FLORIST AV	NO	RESIDENTIAL	69900	8820	4800	RT2	75
1550046210	6008 W FLORIST AV	NO	MERCANTILE APARTMENTS	143000	8830	9720	RM1	100
1750658000	7019 W FLORIST AV	NO	RESIDENTIAL	57100	8820	5400	RT2	75
1750657000	7025 W FLORIST AV	NO	RESIDENTIAL	52400	8820	5400	RT2	75
1750656000	7031 W FLORIST AV	NO	RESIDENTIAL	60300	8820	5160	RT2	75
1741017112	5620 N 62ND ST	NO	SPECIAL MERCANTILE	34800	7523	15200	LB1	75
1741017113	6000 W SILVER SPRING DR	NO	SPECIAL MERCANTILE	1628000	9999	105202	LB1	0
1749999000	6330 W SILVER SPRING DR	NO	SPECIAL MERCANTILE	392000	5541	13619	LB1	0
1740573000	6427 W FLORIST AV	NO	MERCANTILE APARTMENTS	130000	8830	11400	RM1	100
1740527000	6613 W FLORIST AV	NO	MERCANTILE APARTMENTS	143000	8830	9600	RM1	100
1740526000	6623 W FLORIST AV	NO	MERCANTILE APARTMENTS	130000	8830	9600	RM1	100
1550018000	6017 N 62ND ST	NO	RESIDENTIAL	72200	8830	7560	RM1	75
1550013000	6016 N 63RD ST	NO	RESIDENTIAL	72200	8830	7560	RM1	75
1550012000	6024 N 63RD ST	NO	RESIDENTIAL	66400	8830	7280	RM1	75
1740524000	6713 W FLORIST AV	NO	RESIDENTIAL	47900	8810	7200	RM1	75
1730034000	5682 N 55TH PL	NO	RESIDENTIAL	48600	8810	5650	R55	75
1730114000	5657 N 58TH ST	NO	RESIDENTIAL	43100	8810	5500	R55	50
1730099000	5728 N 58TH ST	NO	RESIDENTIAL	57200	8810	5250	R55	50
1740026000	5725 N 61ST ST	NO	RESIDENTIAL	39700	8810	5500	R55	75
1750829000	5770 N 70TH ST	NO	RESIDENTIAL	70700	8810	7320	R55	75
1750520000	5667 N 73RD ST	NO	RESIDENTIAL	59100	8810	6000	R55	75
1750343000	5837 N 74TH ST	NO	RESIDENTIAL	76400	8810	4800	R55	75

1750242000	5911 N 74TH ST	NO	RESIDENTIAL	59900	8810	5400	RS5	75
1750424000	5742 N 75TH ST	NO	RESIDENTIAL	71500	8810	7200	RS5	75
1730013000	5624 W CARMEN AV	NO	RESIDENTIAL	63700	8810	6500	RS5	50
1750403000	7415 W CARMEN AV	NO	RESIDENTIAL	77100	8810	4800	RS5	75
1730046000	5500 W THURSTON AV	NO	RESIDENTIAL	68600	8810	6676	RS5	75
1730086000	5712 W THURSTON AV	NO	RESIDENTIAL	35000	8810	7013	RS5	50
1740121000	5903 N 61ST ST	NO	RESIDENTIAL	55800	8810	5830	RS6	75
1740115000	5947 N 61ST ST	NO	RESIDENTIAL	62600	8810	5830	RS6	75
1740112000	5969 N 61ST ST	NO	RESIDENTIAL	61900	8810	5830	RS6	50
1740899000	5627 N 67TH ST	NO	RESIDENTIAL	52900	8820	9840	RS6	75
1750889000	5630 N 69TH ST	NO	RESIDENTIAL	6700	8880	4800	RS6	50
1750861200	5631 N 69TH ST	NO	RESIDENTIAL	70100	8810	5000	RS6	50
1750837000	5729 N 69TH ST	NO	RESIDENTIAL	60300	8810	5000	RS6	50
1750481000	5630 N 73RD ST	NO	RESIDENTIAL	64600	8810	4800	RS6	75
1750448100	5744 N 74TH ST	NO	RESIDENTIAL	3000	8880	5240	RS6	50
1750456000	7203 W CARMEN AV	NO	RESIDENTIAL	65700	8810	5400	RS6	50
1741010000	5656 N 61ST ST	NO	RESIDENTIAL	53100	8820	5610	RT1	75
1741024000	5663 N 61ST ST	NO	RESIDENTIAL	46500	8820	5202	RT1	50
1741023000	5669 N 61ST ST	NO	RESIDENTIAL	43900	8820	5202	RT1	75
1741014000	5700 N 61ST ST	NO	RESIDENTIAL	54600	8820	7839	RT1	50
1741208000	5925 N 62ND ST	NO	RESIDENTIAL	58600	8820	7102	RT1	75
1740777100	5639 N 64TH ST	NO	MERCANTILE APARTMENTS	125000	8830	9625	RT2	100
1740329000	5869 N 61ST ST	NO	RESIDENTIAL	62400	8820	5200	RT2	50
1550035000	6057 N 61ST ST	NO	RESIDENTIAL	55200	8820	6000	RT2	75
1740371000	5826 N 63RD ST	NO	RESIDENTIAL	83100	8830	7250	RT2	75
1740897000	5848 N 64TH ST	NO	RESIDENTIAL	55300	8820	7900	RT2	75
1740580000	5937 N 64TH ST	NO	RESIDENTIAL	63100	8810	7224	RT2	75
1740577000	5957 N 64TH ST	NO	RESIDENTIAL	65600	8820	4960	RT2	50
1740764000	5642 N 65TH ST	NO	RESIDENTIAL	52400	8820	4880	RT2	75
1740754000	5728 N 65TH ST	NO	RESIDENTIAL	47100	8820	5000	RT2	75
1740563000	5901 N 65TH ST	NO	RESIDENTIAL	51000	8820	5535	RT2	75
1740587000	5908 N 65TH ST	NO	RESIDENTIAL	54900	8820	5760	RT2	75
1740588000	5914 N 65TH ST	NO	RESIDENTIAL	47900	8820	5760	RT2	75
1740591000	5930 N 65TH ST	NO	RESIDENTIAL	44500	8810	5120	RT2	75
1740537000	5905 N 66TH ST	NO	RESIDENTIAL	80800	8830	8303	RT2	75
1740722000	5725 N 67TH ST	NO	RESIDENTIAL	61000	8810	5000	RT2	50
1740697000	5837 N 67TH ST	NO	RESIDENTIAL	44900	8810	5000	RT2	75
1740654000	5862 N 67TH ST	NO	RESIDENTIAL	47700	8810	4880	RT2	75
1740653000	5868 N 67TH ST	NO	RESIDENTIAL	43500	8810	4920	RT2	75
1740514000	5913 N 67TH ST	NO	RESIDENTIAL	44000	8810	5625	RT2	75
1750810000	5737 N 68TH ST	NO	RESIDENTIAL	66900	8830	9840	RT2	75
1740511000	5900 N 68TH ST	NO	RESIDENTIAL	62800	8810	5400	RT2	50
1740510000	5908 N 68TH ST	NO	RESIDENTIAL	57100	8820	5400	RT2	75
1750609000	5945 N 68TH ST	NO	RESIDENTIAL	68300	8820	4800	RT2	75
1750645000	5901 N 69TH ST	NO	RESIDENTIAL	70900	8820	5750	RT2	75
1750642000	5919 N 69TH ST	NO	RESIDENTIAL	64600	8820	5000	RT2	50
1750646000	5900 N 70TH ST	NO	RESIDENTIAL	52700	8810	6072	RT2	50
1750647000	5905 N 70TH ST	NO	RESIDENTIAL	64500	8820	5280	RT2	75
1740611000	6416 W CARMEN AV	NO	RESIDENTIAL	51100	8810	5400	RT2	75
1740639000	6806 W CARMEN AV	NO	RESIDENTIAL	44000	8820	5400	RT2	75
1740691000	6712 W CARMEN AV	NO	RESIDENTIAL	60700	8820	4800	RT2	50
1750632000	6911 W FLORIST AV	NO	RESIDENTIAL	60400	8820	4800	RT2	50
1750660000	7007 W FLORIST AV	NO	RESIDENTIAL	67600	8820	5400	RT2	75
1750231000	7411 W FLORIST AV	NO	RESIDENTIAL	68900	8810	10200	RT2	75
1750599000	7134 W SILVER SPRING DR	NO	RESIDENTIAL	58300	8820	6000	RT2	75
1750486000	7218 W SILVER SPRING DR	NO	RESIDENTIAL	47100	8810	4800	RT2	75
1740753000	5722 N 65TH ST	NO	RESIDENTIAL	47100	8820	5000	RT2	75
1740145000	5916 N 61ST ST	NO	RESIDENTIAL	62100	8820	6360	RT2	50
1750636000	5951 N 69TH ST	NO	RESIDENTIAL	2500	8880	5625	RT2	50
1750339000	7408 W CARMEN AV	NO	RESIDENTIAL	73600	8810	5400	RS5	75
1740785000	5662 N 66TH ST	NO	RESIDENTIAL	43100	8810	4880	RS6	50
1750485000	7224 W SILVER SPRING DR	NO	RESIDENTIAL	59000	8820	5400	RT2	50
1750016000	5741 N 70TH ST	NO	RESIDENTIAL	63900	8810	6600	RS5	75
1750756000	5843 N 69TH ST	NO	RESIDENTIAL	35300	8820	5000	RT2	75
1750234000	5951 N 74TH ST	NO	RESIDENTIAL	68400	8810	4800	RS5	75
1730024000	6750 N 55TH PL	NO	RESIDENTIAL	44300	8810	9790	RS5	75
1740817000	6620 W SILVER SPRING DR	NO	RESIDENTIAL	49100	8810	10200	RS6	75
1740719000	5724 N 68TH ST	NO	RESIDENTIAL	61400	8820	4800	RT2	75
1740613000	6400 W CARMEN AV	NO	RESIDENTIAL	62200	8820	5640	RT2	75
1730120000	5672 N 60TH ST	NO	RESIDENTIAL	66400	8810	5500	RS5	75
1740552000	6501 W FLORIST AV	NO	RESIDENTIAL	34300	8820	5400	RM1	75
1740010000	5719 N 60TH ST	NO	RESIDENTIAL	33200	8810	6000	RS5	75
1740014000	5724 N 61ST ST	NO	RESIDENTIAL	38500	8810	6000	RS5	75
1740015000	5730 N 61ST ST	NO	RESIDENTIAL	38800	8810	6000	RS5	75
1740025000	5733 N 61ST ST	NO	RESIDENTIAL	38000	8810	5500	RS5	75

1730072000	5701 W CARMEN AV	NO	RESIDENTIAL	34900	8810	5775	RS5	75
1730136000	5711 W THURSTON AV	NO	RESIDENTIAL	42800	8810	5360	RS5	75
1730131000	5811 W THURSTON AV	NO	RESIDENTIAL	43500	8810	7493	RS5	75
1740368000	5810 N 63RD ST	NO	RESIDENTIAL	54300	8810	7250	RS6	75
1750690000	5947 N 71ST ST	NO	RESIDENTIAL	60000	8810	5200	RS6	75
1740598000	5868 N 65TH ST	NO	RESIDENTIAL	53400	8820	5040	RT2	75
1750724110	5850 N 72ND ST	NO	RESIDENTIAL	79000	8810	7800	RS6	75
1730094000	5692 N 58TH ST	NO	RESIDENTIAL	37200	8810	5250	RS5	75
1750410000	5735 N 74TH ST	NO	RESIDENTIAL	65900	8810	4800	RS5	75
1741104000	6204 W THURSTON AV	NO	RESIDENTIAL	55800	8810	7000	RS5	75
1750095000	7154 W THURSTON AV	NO	RESIDENTIAL	61800	8810	5300	RS5	75
1750067000	7159 W THURSTON AV	NO	RESIDENTIAL	62600	8810	7855	RS5	75
1740805000	5663 N 65TH ST	NO	RESIDENTIAL	37700	8810	4920	RS6	75
1740809000	5664 N 67TH ST	NO	RESIDENTIAL	57600	8810	7320	RS6	75
1740808000	5674 N 67TH ST	NO	RESIDENTIAL	60200	8810	7320	RS6	75
1750695000	5921 N 71ST ST	NO	RESIDENTIAL	49700	8810	5200	RS6	75
1750275800	5929 N 72ND ST	NO	RESIDENTIAL	85500	8810	6890	RS6	75
1750442000	5701 N 73RD ST	NO	RESIDENTIAL	69000	8810	5280	RS6	75
1750302000	5830 N 73RD ST	NO	RESIDENTIAL	76500	8810	4800	RS6	75
1750301000	5836 N 73RD ST	NO	RESIDENTIAL	80800	8810	4800	RS6	75
1740793000	6530 W SILVER SPRING DR	NO	RESIDENTIAL	67200	8810	10800	RS6	75
1741006000	5649 N 60TH ST	NO	RESIDENTIAL	50900	8820	6120	RT1	75
1740739000	5755 N 64TH ST	NO	RESIDENTIAL	47100	8820	4960	RT2	75
1749987300	6226 W THURSTON CT	NO	RESIDENTIAL	60500	8820	6200	RT1	75
1730051000	5696 N 56TH ST	NO	RESIDENTIAL	34300	8810	5500	RS5	75
1750079000	5758 N 71ST ST	NO	RESIDENTIAL	66700	8810	6650	RS5	75
1750344000	5843 N 74TH ST	NO	RESIDENTIAL	57200	8810	4800	RS5	75
1750714000	5843 N 71ST ST	NO	RESIDENTIAL	50600	8810	5200	RS6	75
1750749000	5868 N 71ST ST	NO	RESIDENTIAL	71400	8810	4920	RS6	75
1750313000	5833 N 72ND ST	NO	RESIDENTIAL	73700	8810	4800	RS6	75
1740662000	6634 W CARMEN AV	NO	RESIDENTIAL	50900	8810	5400	RT2	75
1730085000	5641 N 57TH ST	NO	RESIDENTIAL	34500	8810	5603	RS5	75
1740810000	5658 N 67TH ST	NO	RESIDENTIAL	41000	8810	4880	RS6	75
1740821000	5643 N 66TH ST	NO	RESIDENTIAL	55800	8810	9840	RS6	75
1741211000	5920 N 63RD ST	NO	MERCANTILE APARTMENTS	179000	8830	18088	RM1	100
1740103100	5925 N 63RD ST	NO	MERCANTILE APARTMENTS	415000	8830	31512	RM1	100
1741212000	5940 N 63RD ST	NO	MERCANTILE APARTMENTS	179000	8830	18088	RM1	100
1740204000	5953 N 63RD ST	NO	MERCANTILE APARTMENTS	130000	8830	8892	RM1	100
1740202000	5969 N 63RD ST	NO	MERCANTILE APARTMENTS	130000	8830	8892	RM1	100
1740505000	5938 N 68TH ST	NO	MERCANTILE APARTMENTS	143000	8830	9600	RM1	100
1741210000	6208 W BOBOLINK AV	NO	MERCANTILE APARTMENTS	415000	8830	28890	RM1	100
1740105000	6310 W BOBOLINK AV	NO	MERCANTILE APARTMENTS	415000	8830	32864	RM1	100
1559994120	6330 W FLORIST AV	NO	MERCANTILE APARTMENTS	420000	8830	40988	RM1	100
1550112000	6122 W KAUL AV	NO	MERCANTILE APARTMENTS	146000	8830	9685	RM1	100
1559992214	6013 N 61ST ST	NO	RESIDENTIAL	58900	8820	5880	RM1	75
1550014000	6010 N 63RD ST	NO	RESIDENTIAL	72400	8830	7560	RM1	75
1740576000	6401 W FLORIST AV	NO	RESIDENTIAL	63600	8820	6000	RM1	75
1730042000	5709 N 55TH PL	NO	RESIDENTIAL	34600	8810	5500	RS5	75
1730062200	5703 N 56TH ST	NO	RESIDENTIAL	72400	8810	5280	RS5	75
1730062100	5709 N 56TH ST	NO	RESIDENTIAL	88600	8810	6240	RS5	75
1730107000	5709 N 58TH ST	NO	RESIDENTIAL	38100	8810	5500	RS5	75
1750085000	5753 N 71ST ST	NO	RESIDENTIAL	81200	8810	7000	RS5	75
1750082000	5773 N 71ST ST	NO	RESIDENTIAL	71900	8810	7000	RS5	75
1750346100	5861 N 74TH ST	NO	RESIDENTIAL	56900	8810	8520	RS5	75
1730017000	5600 W CARMEN AV	NO	RESIDENTIAL	44600	8810	6500	RS5	75
1730130000	5827 W CARMEN AV	NO	RESIDENTIAL	67800	8810	5500	RS5	75
1750009000	7110 W CARMEN AV	NO	RESIDENTIAL	60200	8810	6720	RS5	75
1750007000	7124 W CARMEN AV	NO	RESIDENTIAL	64200	8810	6720	RS5	75
1741138000	6326 W THURSTON AV	NO	RESIDENTIAL	49700	8810	5400	RS5	75
1750072000	7125 W THURSTON AV	NO	RESIDENTIAL	66100	8810	7686	RS5	75
1750822100	5738 N 69TH ST	NO	RESIDENTIAL	94100	8820	9600	RS6	75
1750666000	5917 N 70TH ST	NO	RESIDENTIAL	68800	8820	4920	RS6	75
1750663100	5949 N 70TH ST	NO	RESIDENTIAL	53400	8810	7930	RS6	75
1741005000	5657 N 60TH ST	NO	RESIDENTIAL	53500	8820	6120	RT1	75
1741003000	5669 N 60TH ST	NO	RESIDENTIAL	50900	8820	6120	RT1	75
1741022000	5677 N 61ST ST	NO	RESIDENTIAL	54500	8820	5304	RT1	75
1741206000	5939 N 62ND ST	NO	RESIDENTIAL	66300	8820	7102	RT1	75
1741203000	5961 N 62ND ST	NO	RESIDENTIAL	56900	8820	7102	RT1	75
1749981100	6214 W THURSTON CT	NO	RESIDENTIAL	77500	8830	8188	RT1	75
1749987200	6230 W THURSTON CT	NO	RESIDENTIAL	58900	8820	6200	RT1	75
1749987600	6235 W THURSTON CT	NO	RESIDENTIAL	60400	8820	6050	RT1	75
1740906000	6321 W THURSTON AV	NO	RESIDENTIAL	59900	8820	6360	RT1	75
1740205000	5950 N 64TH ST	NO	MERCANTILE APARTMENTS	130000	8830	8910	RT2	100
1740572000	5954 N 66TH ST	NO	MERCANTILE APARTMENTS	130000	8830	9360	RT2	100
1740389000	6308 W CARMEN AV	NO	MERCANTILE APARTMENTS	130000	8830	7800	RT2	100

1740390000	6330 W CARMEN AV	NO	MERCANTILE APARTMENTS	130000	8830	7850	RT2	100
1740308000	5829 N 60TH ST	NO	RESIDENTIAL	57400	8820	6360	RT2	75
1740305000	5851 N 60TH ST	NO	RESIDENTIAL	61000	8820	6360	RT2	75
1740301000	5875 N 60TH ST	NO	RESIDENTIAL	56400	8820	6360	RT2	75
1740137000	5939 N 60TH ST	NO	RESIDENTIAL	61600	8820	6240	RT2	75
1740135000	5949 N 60TH ST	NO	RESIDENTIAL	63400	8820	6240	RT2	75
1550046240	6033 N 60TH ST	NO	RESIDENTIAL	46900	8820	6000	RT2	75
1740326000	5874 N 61ST ST	NO	RESIDENTIAL	62100	8820	6360	RT2	75
1740144000	5910 N 61ST ST	NO	RESIDENTIAL	63400	8820	6360	RT2	75
1740345000	5816 N 62ND ST	NO	RESIDENTIAL	60300	8820	5000	RT2	75
1740351000	5854 N 62ND ST	NO	RESIDENTIAL	65400	8820	5000	RT2	75
1740385000	5829 N 63RD ST	NO	RESIDENTIAL	57900	8820	7800	RT2	75
1740383000	5845 N 63RD ST	NO	RESIDENTIAL	61700	8820	9048	RT2	75
1740374000	5848 N 63RD ST	NO	RESIDENTIAL	63000	8820	7250	RT2	75
1740378000	5874 N 63RD ST	NO	RESIDENTIAL	59500	8820	7250	RT2	75
1740400000	5866 N 64TH ST	NO	RESIDENTIAL	59900	8820	7882	RT2	75
1740585000	5901 N 64TH ST	NO	RESIDENTIAL	62300	8820	5805	RT2	75
1740607000	5820 N 65TH ST	NO	RESIDENTIAL	52000	8820	5084	RT2	75
1740643000	5831 N 65TH ST	NO	RESIDENTIAL	60200	8820	4920	RT2	75
1740646000	5847 N 65TH ST	NO	RESIDENTIAL	55500	8820	4920	RT2	75
1740599000	5862 N 65TH ST	NO	RESIDENTIAL	58100	8820	5040	RT2	75
1740586000	5900 N 65TH ST	NO	RESIDENTIAL	54300	8820	5745	RT2	75
1740562000	5909 N 65TH ST	NO	RESIDENTIAL	53900	8820	4920	RT2	75
1740553100	5959 N 65TH ST	NO	RESIDENTIAL	42900	8810	9963	RT2	75
1740532100	5935 N 66TH ST	NO	RESIDENTIAL	46000	8820	5043	RT2	75
1740696000	5831 N 67TH ST	NO	RESIDENTIAL	43900	8810	5000	RT2	75
1740544000	5934 N 67TH ST	NO	RESIDENTIAL	47400	8820	4880	RT2	75
1750812000	5725 N 68TH ST	NO	RESIDENTIAL	38500	8810	4920	RT2	75
1750641000	5923 N 69TH ST	NO	RESIDENTIAL	53600	8820	5000	RT2	75
1750622000	5928 N 69TH ST	NO	RESIDENTIAL	58800	8820	4800	RT2	75
1750652000	5938 N 70TH ST	NO	RESIDENTIAL	61400	8820	5320	RT2	75
1740637000	6520 W CARMEN AV	NO	RESIDENTIAL	56000	8820	5160	RT2	75
1740731000	6715 W CARMEN AV	NO	RESIDENTIAL	49600	8820	4800	RT2	75
1740153000	6027 W FLORIST AV	NO	RESIDENTIAL	64300	8810	6480	RT2	75
1750634000	6901 W FLORIST AV	NO	RESIDENTIAL	43200	8820	4800	RT2	75
1740151000	5960 N 61ST ST	NO	RESIDENTIAL	51700	8820	6360	RT2	75
1750433000	5769 N 73RD ST	NO	RESIDENTIAL	63400	8810	5400	RS6	75
1750266100	5909 N 73RD ST	NO	RESIDENTIAL	69600	8810	6700	RS6	75
1750799000	5856 N 69TH ST	NO	RESIDENTIAL	51900	8820	4800	RT2	75
1750685000	7113 W FLORIST AV	NO	RESIDENTIAL	65600	8810	4800	RS6	75
1740738000	6401 W CARMEN AV	NO	RESIDENTIAL	47700	8820	5400	RT2	75
1750858000	5653 N 69TH ST	NO	RESIDENTIAL	63500	8810	5000	RS6	75
1740134000	5959 N 60TH ST	NO	MERCANTILE APARTMENTS	162000	8830	9840	RM1	100
1740203000	5861 N 63RD ST	NO	MERCANTILE APARTMENTS	143000	8830	8892	RM1	100
1740504000	5950 N 68TH ST	NO	MERCANTILE APARTMENTS	143000	8830	9600	RM1	100
1740501100	5974 N 68TH ST	NO	MERCANTILE APARTMENTS	143000	8830	10920	RM1	100
1750526111	7457 W THURSTON AV	NO	MERCANTILE APARTMENTS	362000	8830	24998	RM1	100
1550016000	6001 N 62ND ST	NO	RESIDENTIAL	72200	8830	7560	RM1	75
1550015000	6000 N 63RD ST	NO	RESIDENTIAL	77800	8830	7560	RM1	75
1740522100	6701 W FLORIST AV	NO	RESIDENTIAL	59800	8820	7800	RM1	75
1741122000	5730 N 64TH ST	NO	RESIDENTIAL	64000	8810	8120	RS5	75
1750238000	5931 N 74TH ST	NO	RESIDENTIAL	72400	8810	4800	RS5	75
1730102000	5801 W CARMEN AV	NO	RESIDENTIAL	52200	8810	5775	RS5	75
1730157000	5609 W THURSTON AV	NO	RESIDENTIAL	56800	8810	6480	RS5	75
1730156000	5615 W THURSTON AV	NO	RESIDENTIAL	62800	8810	6655	RS5	75
1740363000	5823 N 62ND ST	NO	RESIDENTIAL	59700	8810	6250	RS6	75
1740362000	5831 N 62ND ST	NO	RESIDENTIAL	62300	8810	6250	RS6	75
1740359000	5849 N 62ND ST	NO	RESIDENTIAL	69600	8810	6250	RS6	75
1740122000	5902 N 62ND ST	NO	RESIDENTIAL	56600	8810	5940	RS6	75
1740370000	5822 N 63RD ST	NO	RESIDENTIAL	47000	8810	7250	RS6	75
1750853000	5756 N 70TH ST	NO	RESIDENTIAL	55500	8810	5120	RS6	75
1750696000	5915 N 71ST ST	NO	RESIDENTIAL	49600	8810	5200	RS6	75
1750464000	5719 N 72ND ST	NO	RESIDENTIAL	86200	8810	4800	RS6	75
1750430000	7321 W CARMEN AV	NO	RESIDENTIAL	72200	8820	5160	RS6	75
1750429000	7325 W CARMEN AV	NO	RESIDENTIAL	3000	8880	5280	RS6	75
1749983100	6221 W THURSTON AV	NO	RESIDENTIAL	61900	8820	6120	RT1	75
1740139000	5923 N 60TH ST	NO	RESIDENTIAL	61900	8820	6240	RT2	75
1740318000	5820 N 61ST ST	NO	RESIDENTIAL	58100	8820	6240	RT2	75
1740332000	5849 N 61ST ST	NO	RESIDENTIAL	62400	8820	5200	RT2	75
1740650000	5869 N 65TH ST	NO	RESIDENTIAL	60200	8820	4920	RT2	75
1740556000	5941 N 65TH ST	NO	RESIDENTIAL	41300	8810	4920	RT2	75
1740594000	5946 N 65TH ST	NO	RESIDENTIAL	44100	8810	5160	RT2	75
1740596000	5956 N 65TH ST	NO	RESIDENTIAL	45200	8810	5160	RT2	75
1740634000	5820 N 66TH ST	NO	RESIDENTIAL	49900	8810	5002	RT2	75
1740661000	5818 N 67TH ST	NO	RESIDENTIAL	61600	8820	5002	RT2	75

1740548000	5956 N 67TH ST	NO	RESIDENTIAL	54800	8820	4880	RT2	75
1740685000	5830 N 68TH ST	NO	RESIDENTIAL	58300	8810	4800	RT2	75
1750779000	5863 N 68TH ST	NO	RESIDENTIAL	62000	8820	5400	RT2	75
1750792000	5824 N 69TH ST	NO	RESIDENTIAL	52000	8810	5160	RT2	75
1750789000	6830 W CARMEN AV	NO	RESIDENTIAL	66900	8820	4800	RT2	75
1750279000	7213 W FLORIST AV	NO	RESIDENTIAL	71400	8820	4800	RT2	75
1750049000	7008 W SILVER SPRING DR	NO	RESIDENTIAL	61300	8820	6120	RT2	75
1750484000	7230 W SILVER SPRING DR	NO	RESIDENTIAL	56900	8820	5400	RT2	75
1750068000	7153 W THURSTON AV	NO	RESIDENTIAL	78900	8810	8857	RS5	75
1740549000	6527 W FLORIST AV	NO	MERCANTILE APARTMENTS	143000	8361	10800	RM1	100
1741214100	5962 N 63RD ST	NO	MERCANTILE APARTMENTS	130000	8830	9656	RM1	100
1740664000	6620 W CARMEN AV	NO	RESIDENTIAL	54300	8820	5160	RT2	75
1740648000	5857 N 65TH ST	NO	RESIDENTIAL	6100	8880	4920	RT2	75
1730106000	5715 N 58TH ST	NO	RESIDENTIAL	35500	8810	5500	RS5	75
1741028000	5640 N 62ND ST	NO	RESIDENTIAL	40200	8820	5304	RT1	75
1750517000	5647 N 73RD ST	NO	RESIDENTIAL	73000	8810	6000	RS5	75
1750407100	5751 N 74TH ST	NO	RESIDENTIAL	71900	8810	9600	RS5	75
1750008000	7118 W CARMEN AV	NO	RESIDENTIAL	62300	8810	6720	RS5	75
1750735000	5843 N 70TH ST	NO	RESIDENTIAL	50200	8810	4920	RS6	75
1750750000	5876 N 71ST ST	NO	RESIDENTIAL	70800	8810	5289	RS6	75
1750692000	5935 N 71ST ST	NO	RESIDENTIAL	57500	8810	5200	RS6	75
1741004000	5663 N 60TH ST	NO	RESIDENTIAL	57400	8820	6120	RT1	75
1741009000	5648 N 61ST ST	NO	RESIDENTIAL	46800	8820	5610	RT1	75
1740909000	6301 W THURSTON AV	NO	RESIDENTIAL	51600	8820	6360	RT1	75
1740908000	6307 W THURSTON AV	NO	RESIDENTIAL	51600	8820	6360	RT1	75
1740905000	6329 W THURSTON AV	NO	RESIDENTIAL	63000	8820	6360	RT1	75
1740775110	5633 N 64TH ST	NO	MERCANTILE APARTMENTS	130000	8830	14125	RT2	100
1740312000	5807 N 60TH ST	NO	RESIDENTIAL	65700	8820	6360	RT2	75
1740142000	5901 N 60TH ST	NO	RESIDENTIAL	62500	8820	6240	RT2	75
1740320000	5836 N 61ST ST	NO	RESIDENTIAL	61000	8820	6360	RT2	75
1740324000	5864 N 61ST ST	NO	RESIDENTIAL	57200	8820	6360	RT2	75
1740147000	5930 N 61ST ST	NO	RESIDENTIAL	52000	8820	6360	RT2	75
1740375000	5854 N 63RD ST	NO	RESIDENTIAL	64000	8820	7250	RT2	75
1740398000	5854 N 64TH ST	NO	RESIDENTIAL	64400	8820	7950	RT2	75
1740109000	5936 N 64TH ST	NO	RESIDENTIAL	67900	8820	8160	RT2	75
1740761000	5656 N 65TH ST	NO	RESIDENTIAL	55400	8820	4880	RT2	75
1740756100	5738 N 65TH ST	NO	RESIDENTIAL	67900	8820	5000	RT2	75
1740756200	5744 N 65TH ST	NO	RESIDENTIAL	67900	8820	5000	RT2	75
1740756300	5750 N 65TH ST	NO	RESIDENTIAL	68000	8820	5000	RT2	75
1740649000	5863 N 65TH ST	NO	RESIDENTIAL	58400	8820	4920	RT2	75
1740533000	5929 N 66TH ST	NO	RESIDENTIAL	55300	8820	4920	RT2	75
1740690000	5800 N 68TH ST	NO	RESIDENTIAL	65700	8820	5520	RT2	75
1740508100	5920 N 68TH ST	NO	RESIDENTIAL	64500	8810	6000	RT2	75
1750640000	5929 N 69TH ST	NO	RESIDENTIAL	62800	8820	5000	RT2	75
1750655100	5956 N 70TH ST	NO	RESIDENTIAL	78000	8820	7370	RT2	75
1740693000	6700 W CARMEN AV	NO	RESIDENTIAL	69000	8820	5400	RT2	75
1750604000	6813 W FLORIST AV	NO	RESIDENTIAL	65600	8820	5160	RT2	75
1750051000	7022 W SILVER SPRING DR	NO	RESIDENTIAL	58400	8820	6120	RT2	75
1750054000	7102 W SILVER SPRING DR	NO	RESIDENTIAL	63600	8820	6000	RT2	75
1740125000	5924 N 62ND ST	NO	RESIDENTIAL	57200	8810	5830	RS6	75
1550102000	6328 W KAUL AV	NO	MERCANTILE APARTMENTS	160000	8830	9685	RM1	100
1750753000	5863 N 69TH ST	NO	RESIDENTIAL	54100	8820	5000	RT2	75
1750324000	5874 N 75TH ST	NO	RESIDENTIAL	68000	8810	5040	RS5	75
1740692000	6706 W CARMEN AV	NO	RESIDENTIAL	63200	8820	4800	RT2	75
1750607000	5957 N 68TH ST	NO	RESIDENTIAL	49100	8820	5400	RT2	75
1740678000	5876 N 68TH ST	NO	RESIDENTIAL	62200	8820	5400	RT2	75
1740910100	6300 W THURSTON CT	NO	MERCANTILE APARTMENTS	130000	8830	10390	RT1	100
1750883000	6806 W SILVER SPRING DR	NO	RESIDENTIAL	60800	8820	5160	RT2	75
1730100000	5734 N 58TH ST	NO	RESIDENTIAL	58500	8810	5250	RS5	75
1750271100	5922 N 74TH ST	NO	RESIDENTIAL	71300	8810	6700	RS5	75
1730101000	5725 W CARMEN AV	NO	RESIDENTIAL	35200	8810	5250	RS5	75
1750709000	5877 N 71ST ST	NO	RESIDENTIAL	56400	8810	7670	RS6	75
1741002000	5677 N 60TH ST	NO	RESIDENTIAL	51400	8820	6000	RT1	75
1740714000	5718 N 68TH ST	NO	RESIDENTIAL	46200	8810	4800	RT2	75
1550030000	6025 N 61ST ST	NO	MERCANTILE APARTMENTS	125000	8830	11070	RM1	100
1730163000	5507 W THURSTON AV	NO	RESIDENTIAL	50700	8810	6000	RS5	75
1750855000	5669 N 69TH ST	NO	RESIDENTIAL	58300	8810	5000	RS6	75
1550031000	6033 N 61ST ST	NO	RESIDENTIAL	49800	8820	5500	RT2	75
1730059000	5729 N 56TH ST	NO	RESIDENTIAL	66900	8810	6000	RS5	75
1750817100	5700 N 69TH ST	NO	RESIDENTIAL	68700	8810	5160	RS6	75
1750813000	5719 N 68TH ST	NO	RESIDENTIAL	43700	8810	4920	RT2	75
1730038000	5515 W CARMEN AV	NO	RESIDENTIAL	37300	8810	5720	RS5	75
1740718000	6700 W THURSTON AV	NO	RESIDENTIAL	47200	8810	5500	RT2	75
1740820000	5631 N 66TH ST	NO	RESIDENTIAL	61500	8810	9840	RS6	75
1740541000	5920 N 67TH ST	NO	RESIDENTIAL	49400	8810	4880	RT2	75

1740802000	5643 N 65TH ST	NO	RESIDENTIAL	48900	8810	4920	RS6	75
1750895000	5672 N 69TH ST	NO	RESIDENTIAL	74700	8810	9600	RS6	75
1750847000	5724 N 70TH ST	NO	RESIDENTIAL	57100	8810	5040	RS6	75
1730162000	5515 W THURSTON AV	NO	RESIDENTIAL	63700	8810	6000	RS5	75
1740033000	5738 N 62ND ST	NO	RESIDENTIAL	37100	8810	5500	RS5	75
1740519000	5943 N 67TH ST	NO	RESIDENTIAL	54900	8810	5000	RT2	75
1740755000	5734 N 65TH ST	NO	RESIDENTIAL	39900	8820	5000	RT2	75
1730037000	5521 W CARMEN AV	NO	RESIDENTIAL	42500	8810	5720	RS5	75
1730142000	5722 W SILVER SPRING DR	NO	RESIDENTIAL	33700	8810	5500	RS5	75
1750606000	6801 W FLORIST AV	NO	RESIDENTIAL	59600	8820	5400	RT2	75
1740657000	5846 N 67TH ST	NO	RESIDENTIAL	41600	8810	4880	RT2	75
1750488000	7206 W SILVER SPRING DR	NO	RESIDENTIAL	55400	8820	5400	RT2	75
1750487000	7212 W SILVER SPRING DR	NO	RESIDENTIAL	61600	8810	4800	RT2	75
1750050000	7016 W SILVER SPRING DR	NO	RESIDENTIAL	63200	8820	6120	RT2	75
1740729000	6701 W CARMEN AV	NO	RESIDENTIAL	47500	8820	5400	RT2	75
1740822000	5848 N 61ST ST	NO	RESIDENTIAL	57100	8820	6360	RT2	75
1740401000	5874 N 64TH ST	NO	RESIDENTIAL	49800	8810	7950	RT2	75
1740618000	5843 N 64TH ST	NO	RESIDENTIAL	46600	8810	5160	RT2	75
1550038000	6032 N 61ST ST	NO	RESIDENTIAL	55000	8820	6000	RT2	75
1749990100	6350 W SILVER SPRING DR	NO	SPECIAL MERCANTILE	1118000	9999	99015	LB1	0
1750798000	5852 N 69TH ST	NO	RESIDENTIAL	55800	8820	4800	RT2	75
1740126000	5932 N 62ND ST	NO	RESIDENTIAL	64400	8810	5830	RS6	75
1750879000	5674 N 70TH ST	NO	RESIDENTIAL	63600	8810	5000	RS6	75
1740602000	5848 N 65TH ST	NO	RESIDENTIAL	79900	8810	5000	RT2	75
1740629000	5846 N 66TH ST	NO	RESIDENTIAL	48500	8810	4880	RT2	75
1740781000	5663 N 64TH ST	NO	RESIDENTIAL	65700	8820	5000	RT2	75
1740655000	5858 N 67TH ST	NO	RESIDENTIAL	46200	8810	4880	RT2	75
1750881000	5625 N 68TH ST	NO	RESIDENTIAL	75500	8810	9600	RS6	75
1730148000	5820 W SILVER SPRING DR	NO	RESIDENTIAL	31800	8810	6300	RS5	75
1730110000	5687 N 58TH ST	NO	RESIDENTIAL	35300	8810	5500	RS5	75
1740341000	5800 N 62ND ST	NO	RESIDENTIAL	65300	8820	5880	RT2	75
1750878000	5668 N 70TH ST	NO	RESIDENTIAL	51400	8810	5000	RS6	75
1730146000	5804 W SILVER SPRING DR	NO	RESIDENTIAL	31900	8810	5500	RS5	75
1750094000	7146 W THURSTON AV	NO	RESIDENTIAL	66500	8810	5237	RS5	75
1750282000	5957 N 72ND ST	NO	RESIDENTIAL	66600	8810	6150	RS6	75
1741115000	6304 W THURSTON AV	NO	RESIDENTIAL	62500	8810	6400	RS5	75
1740716000	5708 N 68TH ST	NO	RESIDENTIAL	59800	8820	5400	RT2	75
1750609000	6819 W FLORIST AV	NO	RESIDENTIAL	58300	8820	5160	RT2	75
1730165000	5427 W THURSTON AV	NO	RESIDENTIAL	57700	8810	6050	RS5	75
1730202000	5687 N 56TH ST	NO	RESIDENTIAL	59900	8810	6000	RS5	75
1730040000	5721 N 55TH PL	NO	RESIDENTIAL	33700	8810	5500	RS5	75
1750104000	5774 N 72ND ST	NO	RESIDENTIAL	64300	8810	7280	RS5	75
1730204000	5675 N 56TH ST	NO	RESIDENTIAL	64700	8810	6000	RS5	75
1740583000	5917 N 64TH ST	NO	RESIDENTIAL	54600	8810	5805	RT2	75
1750010000	7102 W CARMEN AV	NO	EXEMPT	0	8810	6720	RS5	0
1730145000	5742 W SILVER SPRING DR	NO	RESIDENTIAL	35900	8810	5500	RS5	75
1750040000	7013 W THURSTON CT	NO	RESIDENTIAL	58500	8810	5600	RS5	75
1750409000	5739 N 74TH ST	NO	RESIDENTIAL	64200	8810	4800	RS5	75
1750773000	5858 N 70TH ST	NO	RESIDENTIAL	57700	8810	5240	RS6	75
1740560000	5921 N 65TH ST	NO	RESIDENTIAL	49300	8810	4920	RT2	75
1750780000	5855 N 68TH ST	NO	RESIDENTIAL	48900	8810	5400	RT2	75
1750712000	5855 N 71ST ST	NO	RESIDENTIAL	64400	8810	5520	RS6	75
1740824000	5673 N 66TH ST	NO	RESIDENTIAL	62700	8810	7380	RS6	75
1740721000	5719 N 67TH ST	NO	RESIDENTIAL	55800	8810	5000	RT2	75
1750763000	6920 W CARMEN AV	NO	RESIDENTIAL	63200	8810	6600	RS5	75
1740622000	5869 N 64TH ST	NO	RESIDENTIAL	57400	8820	5160	RT2	75
1750467000	5701 N 72ND ST	NO	RESIDENTIAL	64200	8810	5280	RS6	75
1740679000	5868 N 68TH ST	NO	RESIDENTIAL	58500	8820	5400	RT2	75
1750612000	5931 N 68TH ST	NO	RESIDENTIAL	54700	8820	4800	RT2	75
1730127000	5722 N 60TH ST	NO	RESIDENTIAL	65200	8810	5500	RS5	75
1730147000	5812 W SILVER SPRING DR	NO	RESIDENTIAL	28700	8810	5280	RS5	75
1740606000	5824 N 65TH ST	NO	RESIDENTIAL	47100	8820	4960	RT2	75
1740642000	5825 N 65TH ST	NO	RESIDENTIAL	43500	8820	4920	RT2	75
1740687000	5820 N 68TH ST	NO	RESIDENTIAL	49800	8810	4800	RT2	75
1750618000	5900 N 69TH ST	NO	RESIDENTIAL	56500	8820	5520	RT2	75
1740393000	5843 N 61ST ST	NO	RESIDENTIAL	56300	8820	5200	RT2	75
1740319000	5828 N 61ST ST	NO	RESIDENTIAL	68200	8820	6360	RT2	75
1740331000	5857 N 61ST ST	NO	RESIDENTIAL	60600	8820	5200	RT2	75
1740330000	5863 N 61ST ST	NO	RESIDENTIAL	61600	8820	5200	RT2	75
1740116000	5939 N 61ST ST	NO	RESIDENTIAL	58000	8810	5830	RS6	75
1741111000	5730 N 63RD ST	NO	RESIDENTIAL	50100	8810	8120	RS5	75
1750674000	5920 N 71ST ST	NO	RESIDENTIAL	47300	8810	4920	RS6	75
1740724000	5735 N 67TH ST	NO	RESIDENTIAL	54700	8810	5000	RT2	75
1750668000	5907 N 70TH ST	NO	RESIDENTIAL	67900	8820	4920	RS6	75
1750717000	5827 N 71ST ST	NO	RESIDENTIAL	56300	8810	5200	RS6	75

1750460000	5739 N 72ND ST	NO	RESIDENTIAL	65100	8810	4800	RS6	75
1750649000	5918 N 70TH ST	NO	RESIDENTIAL	66700	8820	7920	RT2	75
1730095000	5700 N 58TH ST	NO	RESIDENTIAL	35100	8810	5250	RS5	75
1740787000	5652 N 66TH ST	NO	RESIDENTIAL	43900	8810	4880	RS6	75
1740201000	5975 N 63RD ST	NO	MERCANTILE APARTMENTS	130000	8830	9204	RM1	100
1750348100	7401 W BOBOLINK AV	YES	RESIDENTIAL	80500	8810	6240	RS5	25
1749996110	6220 W SILVER SPRING DR	YES	MERCANTILE	249000	8899	14735	LB1	0
1750537110	5656 N 76TH ST	YES	SPECIAL MERCANTILE	784000	7538	39741	LB1	0
1740771000	6410 W SILVER SPRING DR	YES	SPECIAL MERCANTILE	523000	5541	13246	LB1	0
1740503000	5962 N 68TH ST	YES	MERCANTILE APARTMENTS	134000	8830	10200	RM1	100
1550106000	6236 W KAUL AV	YES	MERCANTILE APARTMENTS	146000	8830	9685	RM1	100
1550104000	6310 W KAUL AV	YES	MERCANTILE APARTMENTS	146000	8830	9685	RM1	100
1550019000	6025 N 62ND ST	YES	RESIDENTIAL	71900	8830	7560	RM1	25
1740101000	5943 N 63RD ST	YES	RESIDENTIAL	54900	8820	8112	RM1	25
1550003000	6034 N 64TH ST	YES	RESIDENTIAL	74100	8810	10640	RM1	25
1559992213	6114 W FLORIST AV	YES	RESIDENTIAL	53400	8810	5950	RM1	25
1559992212	6116 W FLORIST AV	YES	RESIDENTIAL	59400	8820	6000	RM1	25
1740575000	6409 W FLORIST AV	YES	RESIDENTIAL	69400	8820	5400	RM1	25
1740528000	6603 W FLORIST AV	YES	RESIDENTIAL	76800	8830	7200	RM1	25
1740525000	6633 W FLORIST AV	YES	RESIDENTIAL	68600	8820	5400	RM1	25
1750370000	5865 N 75TH ST	YES	EKEMET	0	8661	7215	RS5	0
1730044000	5693 N 55TH PL	YES	RESIDENTIAL	39400	8810	5390	RS5	25
1730032000	5700 N 55TH PL	YES	RESIDENTIAL	46700	8810	5850	RS5	25
1730043000	5703 N 55TH PL	YES	RESIDENTIAL	39300	8810	5500	RS5	25
1730031000	5704 N 55TH PL	YES	RESIDENTIAL	51600	8810	5850	RS5	25
1730030000	5712 N 55TH PL	YES	RESIDENTIAL	41400	8810	5850	RS5	25
1730041000	5715 N 55TH PL	YES	RESIDENTIAL	50000	8810	5500	RS5	25
1730029000	5718 N 55TH PL	YES	RESIDENTIAL	39300	8810	5850	RS5	25
1730028000	5724 N 55TH PL	YES	RESIDENTIAL	51400	8810	5800	RS5	25
1730027000	5732 N 55TH PL	YES	RESIDENTIAL	46800	8810	5800	RS5	25
1730026000	5738 N 55TH PL	YES	RESIDENTIAL	55300	8810	5280	RS5	25
1730203000	5681 N 56TH ST	YES	RESIDENTIAL	64900	8810	6000	RS5	25
1730201000	5693 N 56TH ST	YES	RESIDENTIAL	69600	8810	6240	RS5	25
1730061000	5715 N 56TH ST	YES	RESIDENTIAL	72400	8810	6000	RS5	25
1730054000	5716 N 56TH ST	YES	RESIDENTIAL	34200	8810	5500	RS5	25
1730060000	5721 N 56TH ST	YES	RESIDENTIAL	62300	8810	6000	RS5	25
1730055000	5722 N 56TH ST	YES	RESIDENTIAL	34800	8810	5500	RS5	25
1730056000	5728 N 56TH ST	YES	RESIDENTIAL	32700	8810	5500	RS5	25
1730058000	5735 N 56TH ST	YES	RESIDENTIAL	64400	8810	5500	RS5	25
1730137000	5625 N 57TH ST	YES	RESIDENTIAL	28900	8810	4565	RS5	25
1730206000	5660 N 57TH ST	YES	RESIDENTIAL	57200	8810	5616	RS5	25
1730207000	5666 N 57TH ST	YES	RESIDENTIAL	56600	8810	5782	RS5	25
1730083000	5667 N 57TH ST	YES	RESIDENTIAL	62700	8810	7276	RS5	25
1730208000	5674 N 57TH ST	YES	RESIDENTIAL	54800	8810	5813	RS5	25
1730209000	5680 N 57TH ST	YES	RESIDENTIAL	57800	8810	5880	RS5	25
1730210000	5686 N 57TH ST	YES	RESIDENTIAL	70700	8810	5880	RS5	25
1730077000	5709 N 57TH ST	YES	RESIDENTIAL	38800	8810	5250	RS5	25
1730064000	5716 N 57TH ST	YES	RESIDENTIAL	62200	8810	6000	RS5	25
1730066000	5728 N 57TH ST	YES	RESIDENTIAL	60000	8810	6000	RS5	25
1730067000	5734 N 57TH ST	YES	RESIDENTIAL	65400	8810	6000	RS5	25
1730068000	5742 N 57TH ST	YES	RESIDENTIAL	46000	8810	6000	RS5	25
1730089000	5654 N 58TH ST	YES	RESIDENTIAL	35000	8810	6300	RS5	25
1730090000	5666 N 58TH ST	YES	RESIDENTIAL	70800	8810	7140	RS5	25
1730113000	5669 N 58TH ST	YES	RESIDENTIAL	63000	8810	7370	RS5	25
1730112000	5675 N 58TH ST	YES	RESIDENTIAL	67300	8810	5500	RS5	25
1730092000	5680 N 58TH ST	YES	RESIDENTIAL	63700	8810	5250	RS5	25
1730111000	5681 N 58TH ST	YES	RESIDENTIAL	53900	8810	5500	RS5	25
1730109000	5695 N 58TH ST	YES	RESIDENTIAL	65200	8810	5500	RS5	25
1730096000	5708 N 58TH ST	YES	RESIDENTIAL	58900	8810	5250	RS5	25
1730097000	5716 N 58TH ST	YES	RESIDENTIAL	64600	8810	5250	RS5	25
1730098000	5722 N 58TH ST	YES	RESIDENTIAL	64700	8810	5250	RS5	25
1730103000	5735 N 58TH ST	YES	RESIDENTIAL	52800	8810	5500	RS5	25
1730119000	5666 N 60TH ST	YES	RESIDENTIAL	54200	8810	9350	RS5	25
1730121000	5680 N 60TH ST	YES	RESIDENTIAL	62800	8810	5500	RS5	25
1730125000	5708 N 60TH ST	YES	RESIDENTIAL	60900	8810	5500	RS5	25
1730128000	5728 N 60TH ST	YES	RESIDENTIAL	38400	8810	5500	RS5	25
1730129000	5734 N 60TH ST	YES	RESIDENTIAL	65600	8810	5500	RS5	25
1730001000	5804 N 60TH ST	YES	RESIDENTIAL	63700	8810	6240	RS5	25
1740027000	5719 N 61ST ST	YES	RESIDENTIAL	37700	8810	5500	RS5	25
1740029000	5712 N 62ND ST	YES	RESIDENTIAL	38000	8810	5500	RS5	25
1741101000	5731 N 62ND ST	YES	RESIDENTIAL	49200	8810	8120	RS5	25
1741113000	5723 N 63RD ST	YES	RESIDENTIAL	55800	8810	7250	RS5	25
1750828000	5764 N 69TH ST	YES	RESIDENTIAL	70600	8810	8400	RS5	25
1750827000	5770 N 69TH ST	YES	RESIDENTIAL	71500	8810	7200	RS5	25
1750047000	5621 N 70TH ST	YES	RESIDENTIAL	66400	8810	6400	RS5	25

1750046000	5629 N 70TH ST	YES	RESIDENTIAL	63100	8810	6450	R55	25
1750045000	5635 N 70TH ST	YES	RESIDENTIAL	53300	8810	6500	R55	25
1750044000	5641 N 70TH ST	YES	RESIDENTIAL	59900	8810	6400	R55	25
1750042000	5657 N 70TH ST	YES	RESIDENTIAL	48200	8810	4875	R55	25
1750019000	5721 N 70TH ST	YES	RESIDENTIAL	51700	8810	7581	R55	25
1750017000	5735 N 70TH ST	YES	RESIDENTIAL	62200	8810	6600	R55	25
1750015000	5747 N 70TH ST	YES	RESIDENTIAL	61500	8810	6600	R55	25
1750014000	5755 N 70TH ST	YES	RESIDENTIAL	68800	8810	6600	R55	25
1750012000	5767 N 70TH ST	YES	RESIDENTIAL	50500	8810	6600	R55	25
1750076000	5800 N 70TH ST	YES	RESIDENTIAL	66300	8810	5640	R55	25
1750087000	5739 N 71ST ST	YES	RESIDENTIAL	70600	8810	7000	R55	25
1750077000	5746 N 71ST ST	YES	RESIDENTIAL	59600	8810	6650	R55	25
1750086000	5747 N 71ST ST	YES	RESIDENTIAL	82500	8810	7000	R55	25
1750078000	5752 N 71ST ST	YES	RESIDENTIAL	60000	8810	6650	R55	25
1750084000	5759 N 71ST ST	YES	RESIDENTIAL	66900	8810	7000	R55	25
1750080000	5766 N 71ST ST	YES	RESIDENTIAL	67900	8810	6650	R55	25
1750060000	5620 N 72ND ST	YES	RESIDENTIAL	63800	8810	6900	R55	25
1750061000	5630 N 72ND ST	YES	RESIDENTIAL	59000	8810	9750	R55	25
1750062000	5638 N 72ND ST	YES	RESIDENTIAL	61200	8810	6125	R55	25
1750063000	5644 N 72ND ST	YES	RESIDENTIAL	48700	8810	6125	R55	25
1750064000	5652 N 72ND ST	YES	RESIDENTIAL	74800	8810	6125	R55	25
1750065000	5658 N 72ND ST	YES	RESIDENTIAL	57500	8810	6125	R55	25
1750096000	5720 N 72ND ST	YES	RESIDENTIAL	58600	8810	5390	R55	25
1750097000	5726 N 72ND ST	YES	RESIDENTIAL	55600	8810	6975	R55	25
1750098000	5734 N 72ND ST	YES	RESIDENTIAL	57200	8810	7000	R55	25
1750099000	5740 N 72ND ST	YES	RESIDENTIAL	64100	8810	7000	R55	25
1750103000	5766 N 72ND ST	YES	RESIDENTIAL	57500	8810	7000	R55	25
1750513000	5623 N 73RD ST	YES	RESIDENTIAL	79100	8810	4800	R55	25
1750514000	5627 N 73RD ST	YES	RESIDENTIAL	76400	8810	6000	R55	25
1750515000	5638 N 73RD ST	YES	RESIDENTIAL	82500	8810	6000	R55	25
1750518000	5653 N 73RD ST	YES	RESIDENTIAL	65300	8810	6000	R55	25
1750478000	5654 N 73RD ST	YES	RESIDENTIAL	72300	8810	9600	R55	25
1750476000	5670 N 73RD ST	YES	RESIDENTIAL	66600	8810	9600	R55	25
1750521000	5675 N 73RD ST	YES	RESIDENTIAL	69900	8810	6000	R55	25
1750506100	5624 N 74TH ST	YES	RESIDENTIAL	117600	8810	9088	R55	25
1750534100	5627 N 74TH ST	YES	RESIDENTIAL	92300	8810	5160	R55	25
1750505110	5628 N 74TH ST	YES	RESIDENTIAL	68300	8810	11463	R55	25
1750504000	5636 N 74TH ST	YES	RESIDENTIAL	62800	8810	6844	R55	25
1750536100	5645 N 74TH ST	YES	RESIDENTIAL	68500	8810	10685	R55	25
1750502000	5650 N 74TH ST	YES	RESIDENTIAL	80000	8810	7680	R55	25
1750501000	5658 N 74TH ST	YES	RESIDENTIAL	72500	8810	7360	R55	25
1750415000	5707 N 74TH ST	YES	RESIDENTIAL	73900	8810	6360	R55	25
1750444000	5708 N 74TH ST	YES	RESIDENTIAL	81000	8810	9680	R55	25
1750414000	5713 N 74TH ST	YES	RESIDENTIAL	66000	8810	4800	R55	25
1750445000	5718 N 74TH ST	YES	RESIDENTIAL	72200	8810	4840	R55	25
1750413000	5719 N 74TH ST	YES	RESIDENTIAL	82700	8810	4800	R55	25
1750446000	5722 N 74TH ST	YES	RESIDENTIAL	79200	8810	4800	R55	25
1750412000	5723 N 74TH ST	YES	RESIDENTIAL	80500	8810	4800	R55	25
1750411000	5729 N 74TH ST	YES	RESIDENTIAL	65600	8810	4800	R55	25
1750447110	5734 N 74TH ST	YES	RESIDENTIAL	95000	8810	15720	R55	25
1750406000	5757 N 74TH ST	YES	RESIDENTIAL	68800	8810	5175	R55	25
1750342100	5827 N 74TH ST	YES	RESIDENTIAL	65600	8810	4800	R55	25
1750342200	5831 N 74TH ST	YES	RESIDENTIAL	55000	8810	4800	R55	25
1750345100	5849 N 74TH ST	YES	RESIDENTIAL	72200	8810	4800	R55	25
1750345200	5853 N 74TH ST	YES	RESIDENTIAL	60400	8810	4800	R55	25
1750268100	5902 N 74TH ST	YES	RESIDENTIAL	94600	8810	6700	R55	25
1750269100	5908 N 74TH ST	YES	RESIDENTIAL	78600	8810	6700	R55	25
1750241000	5915 N 74TH ST	YES	RESIDENTIAL	76100	8810	5400	R55	25
1750270100	5916 N 74TH ST	YES	RESIDENTIAL	81600	8810	6650	R55	25
1750240000	5921 N 74TH ST	YES	RESIDENTIAL	75500	8810	4800	R55	25
1750237000	5935 N 74TH ST	YES	RESIDENTIAL	65700	8810	4800	R55	25
1750236000	5941 N 74TH ST	YES	RESIDENTIAL	73600	8810	4800	R55	25
1750233000	5957 N 74TH ST	YES	RESIDENTIAL	84300	8810	4920	R55	25
1750418000	5702 N 75TH ST	YES	RESIDENTIAL	78300	8810	11220	R55	25
1750386000	5715 N 75TH ST	YES	RESIDENTIAL	69200	8810	5940	R55	25
1750420100	5718 N 75TH ST	YES	RESIDENTIAL	85100	8810	10235	R55	25
1750421000	5722 N 75TH ST	YES	RESIDENTIAL	79300	8810	4800	R55	25
1750388000	5725 N 75TH ST	YES	RESIDENTIAL	61000	8810	4800	R55	25
1750422000	5728 N 75TH ST	YES	RESIDENTIAL	73900	8810	4800	R55	25
1750389000	5729 N 75TH ST	YES	RESIDENTIAL	77200	8810	4800	R55	25
1750390000	5733 N 75TH ST	YES	RESIDENTIAL	62800	8810	4800	R55	25
1750423000	5734 N 75TH ST	YES	RESIDENTIAL	65700	8810	4800	R55	25
1750391000	5741 N 75TH ST	YES	RESIDENTIAL	66800	8810	4800	R55	25
1750392000	5745 N 75TH ST	YES	RESIDENTIAL	80900	8810	4800	R55	25
1750394000	5755 N 75TH ST	YES	RESIDENTIAL	72500	8810	4800	R55	25

1750426000	5756 N 75TH ST	YES	RESIDENTIAL	84000	8810	7200	R55	25
1750395000	5761 N 75TH ST	YES	RESIDENTIAL	67100	8810	5400	R55	25
1750427000	5766 N 75TH ST	YES	RESIDENTIAL	79800	8810	7800	R55	25
1750396000	5767 N 75TH ST	YES	RESIDENTIAL	72600	8810	5400	R55	25
1750401000	5776 N 75TH ST	YES	RESIDENTIAL	73900	8810	5400	R55	25
1750400000	5784 N 75TH ST	YES	RESIDENTIAL	67500	8810	7200	R55	25
1750334000	5820 N 75TH ST	YES	RESIDENTIAL	70200	8810	5160	R55	25
1750333000	5826 N 75TH ST	YES	RESIDENTIAL	69900	8810	4800	R55	25
1750332000	5830 N 75TH ST	YES	RESIDENTIAL	73700	8810	4800	R55	25
1750367000	5843 N 75TH ST	YES	RESIDENTIAL	70400	8810	4800	R55	25
1750329000	5848 N 75TH ST	YES	RESIDENTIAL	59500	8810	4800	R55	25
1750368000	5849 N 75TH ST	YES	RESIDENTIAL	79300	8810	7200	R55	25
1750328000	5852 N 75TH ST	YES	RESIDENTIAL	63200	8810	4800	R55	25
1750327000	5858 N 75TH ST	YES	RESIDENTIAL	81700	8810	4800	R55	25
1750369000	5859 N 75TH ST	YES	RESIDENTIAL	58000	8810	7200	R55	25
1750325000	5870 N 75TH ST	YES	RESIDENTIAL	68500	8810	4920	R55	25
1750371000	5875 N 75TH ST	YES	RESIDENTIAL	74200	8810	7560	R55	25
1750214000	5903 N 75TH ST	YES	RESIDENTIAL	80600	8810	5400	R55	25
1750215000	5909 N 75TH ST	YES	RESIDENTIAL	78300	8810	5400	R55	25
1750246000	5914 N 75TH ST	YES	RESIDENTIAL	75400	8810	5400	R55	25
1750216000	5915 N 75TH ST	YES	RESIDENTIAL	78200	8810	5400	R55	25
1750247000	5920 N 75TH ST	YES	RESIDENTIAL	70000	8810	4800	R55	25
1750217000	5921 N 75TH ST	YES	RESIDENTIAL	69200	8810	4800	R55	25
1750248000	5926 N 75TH ST	YES	RESIDENTIAL	72800	8810	4800	R55	25
1750249000	5930 N 75TH ST	YES	RESIDENTIAL	71000	8810	4800	R55	25
1750219000	5931 N 75TH ST	YES	RESIDENTIAL	65900	8810	4800	R55	25
1750250000	5936 N 75TH ST	YES	RESIDENTIAL	71100	8810	4800	R55	25
1750220000	5937 N 75TH ST	YES	RESIDENTIAL	75000	8810	4800	R55	25
1750221000	5941 N 75TH ST	YES	RESIDENTIAL	69900	8810	4800	R55	25
1750252000	5946 N 75TH ST	YES	RESIDENTIAL	79600	8810	4800	R55	25
1750223000	5951 N 75TH ST	YES	RESIDENTIAL	62900	8810	4800	R55	25
1730023000	5502 W CARMEN AV	YES	RESIDENTIAL	53200	8810	11371	R55	25
1730022000	5510 W CARMEN AV	YES	RESIDENTIAL	60100	8810	8190	R55	25
1730021000	5516 W CARMEN AV	YES	RESIDENTIAL	47900	8810	6500	R55	25
1730020000	5524 W CARMEN AV	YES	RESIDENTIAL	58800	8810	6500	R55	25
1730019000	5530 W CARMEN AV	YES	RESIDENTIAL	52200	8810	6500	R55	25
1730035000	5535 W CARMEN AV	YES	RESIDENTIAL	34600	8810	5500	R55	25
1730018000	5538 W CARMEN AV	YES	RESIDENTIAL	62500	8810	6500	R55	25
1730014000	5618 W CARMEN AV	YES	RESIDENTIAL	66500	8810	6500	R55	25
1730012000	5630 W CARMEN AV	YES	RESIDENTIAL	62800	8810	6500	R55	25
1730011000	5700 W CARMEN AV	YES	RESIDENTIAL	65700	8810	6500	R55	25
1730008000	5718 W CARMEN AV	YES	RESIDENTIAL	61100	8810	6500	R55	25
1730005000	5800 W CARMEN AV	YES	RESIDENTIAL	31100	8810	6500	R55	25
1730004000	5808 W CARMEN AV	YES	RESIDENTIAL	35000	8810	6500	R55	25
1750761000	6900 W CARMEN AV	YES	RESIDENTIAL	79800	8810	6240	R55	25
1750762000	6912 W CARMEN AV	YES	RESIDENTIAL	83600	8810	9120	R55	25
1750831000	6913 W CARMEN AV	YES	RESIDENTIAL	75200	8810	7200	R55	25
1750830000	6921 W CARMEN AV	YES	RESIDENTIAL	89500	8810	9000	R55	25
1750764000	6924 W CARMEN AV	YES	RESIDENTIAL	63600	8810	5400	R55	25
1750011000	7009 W CARMEN AV	YES	RESIDENTIAL	58800	8810	6650	R55	25
1750004000	7010 W CARMEN AV	YES	RESIDENTIAL	64900	8810	6360	R55	25
1750002000	7024 W CARMEN AV	YES	RESIDENTIAL	62800	8810	6360	R55	25
1750340000	7400 W CARMEN AV	YES	RESIDENTIAL	69300	8810	5400	R55	25
1750405000	7403 W CARMEN AV	YES	RESIDENTIAL	79400	8810	5400	R55	25
1750404000	7409 W CARMEN AV	YES	RESIDENTIAL	69800	8810	5400	R55	25
1750336000	7424 W CARMEN AV	YES	RESIDENTIAL	70000	8810	5400	R55	25
1750335000	7430 W CARMEN AV	YES	RESIDENTIAL	68600	8810	5400	R55	25
1750363000	7500 W CARMEN AV	YES	RESIDENTIAL	73600	8810	4800	R55	25
1750362000	7508 W CARMEN AV	YES	RESIDENTIAL	67100	8810	4800	R55	25
1750361000	7512 W CARMEN AV	YES	RESIDENTIAL	70400	8810	4800	R55	25
1750399000	7513 W CARMEN AV	YES	RESIDENTIAL	78700	8810	4800	R55	25
1739999000	5602 W SILVER SPRING DR	YES	RESIDENTIAL	58400	8810	6050	R55	25
1730143000	5728 W SILVER SPRING DR	YES	RESIDENTIAL	34500	8810	5500	R55	25
1730164000	5501 W THURSTON AV	YES	RESIDENTIAL	63400	8810	6000	R55	25
1730161000	5521 W THURSTON AV	YES	RESIDENTIAL	66700	8810	6000	R55	25
1730160000	5527 W THURSTON AV	YES	RESIDENTIAL	64800	8810	6000	R55	25
1730159000	5535 W THURSTON AV	YES	RESIDENTIAL	62300	8810	6000	R55	25
1730069000	5600 W THURSTON AV	YES	RESIDENTIAL	59300	8810	7810	R55	25
1730070000	5620 W THURSTON AV	YES	RESIDENTIAL	71300	8810	6780	R55	25
1730153000	5639 W THURSTON AV	YES	RESIDENTIAL	73600	8810	7956	R55	25
1730135000	5721 W THURSTON AV	YES	RESIDENTIAL	50300	8810	5160	R55	25
1730134000	5731 W THURSTON AV	YES	RESIDENTIAL	41200	8810	6188	R55	25
1730133000	5735 W THURSTON AV	YES	RESIDENTIAL	60900	8810	5670	R55	25
1730132000	5803 W THURSTON AV	YES	RESIDENTIAL	47500	8810	7137	R55	25
1730116000	5810 W THURSTON AV	YES	RESIDENTIAL	33800	8810	4895	R55	25

1730152000	5823 W THURSTON AV	YES	RESIDENTIAL	51100	8810	5720	R55	25
1741105000	6214 W THURSTON AV	YES	RESIDENTIAL	53500	8810	5400	R55	25
1741106000	6222 W THURSTON AV	YES	RESIDENTIAL	71000	8810	5400	R55	25
1741107000	6228 W THURSTON AV	YES	RESIDENTIAL	44500	8810	5400	R55	25
1741108000	6236 W THURSTON AV	YES	RESIDENTIAL	52500	8810	6400	R55	25
1741116000	6310 W THURSTON AV	YES	RESIDENTIAL	45800	8810	5400	R55	25
1741117000	6318 W THURSTON AV	YES	RESIDENTIAL	47600	8810	5400	R55	25
1750022000	7016 W THURSTON CT	YES	RESIDENTIAL	44400	8810	7308	R55	25
1750023000	7022 W THURSTON CT	YES	RESIDENTIAL	63300	8810	6300	R55	25
1750024000	7030 W THURSTON CT	YES	RESIDENTIAL	59800	8810	5250	R55	25
1750025000	7036 W THURSTON CT	YES	RESIDENTIAL	65800	8810	5250	R55	25
1750026000	7042 W THURSTON CT	YES	RESIDENTIAL	60000	8810	5250	R55	25
1750035000	7053 W THURSTON CT	YES	RESIDENTIAL	64400	8810	6600	R55	25
1750028000	7056 W THURSTON CT	YES	RESIDENTIAL	76500	8810	8644	R55	25
1750034000	7059 W THURSTON CT	YES	RESIDENTIAL	63500	8810	8596	R55	25
1750029000	7064 W THURSTON CT	YES	RESIDENTIAL	69800	8810	9450	R55	25
1750033000	7065 W THURSTON CT	YES	RESIDENTIAL	64100	8810	7147	R55	25
1750030000	7070 W THURSTON CT	YES	RESIDENTIAL	65700	8810	8460	R55	25
1750088000	7102 W THURSTON AV	YES	RESIDENTIAL	83300	8810	5977	R55	25
1750089000	7110 W THURSTON AV	YES	RESIDENTIAL	71300	8810	5736	R55	25
1750071000	7131 W THURSTON AV	YES	RESIDENTIAL	79500	8810	6930	R55	25
1750092000	7132 W THURSTON AV	YES	RESIDENTIAL	62200	8810	5400	R55	25
1750093000	7138 W THURSTON AV	YES	RESIDENTIAL	60900	8810	5600	R55	25
1750070000	7139 W THURSTON AV	YES	RESIDENTIAL	72600	8810	6930	R55	25
1750069000	7145 W THURSTON AV	YES	RESIDENTIAL	72100	8810	7299	R55	25
1750066000	7167 W THURSTON AV	YES	RESIDENTIAL	55400	8810	7150	R55	25
1750902000	7325 W THURSTON AV	YES	RESIDENTIAL	97300	8810	15673	R55	25
1750901000	7329 W THURSTON AV	YES	RESIDENTIAL	76800	8810	13728	R55	25
1750523000	7335 W THURSTON AV	YES	RESIDENTIAL	54100	8810	5412	R55	25
1750524000	7401 W THURSTON AV	YES	RESIDENTIAL	66000	8810	5182	R55	25
1750545100	7453 W THURSTON CR	YES	RESIDENTIAL	65400	8810	6552	R55	25
1750546100	7463 W THURSTON CR	YES	RESIDENTIAL	80100	8810	5616	R55	25
1750547100	7469 W THURSTON CR	YES	RESIDENTIAL	73300	8810	5194	R55	25
1750544100	7502 W THURSTON AV	YES	RESIDENTIAL	71900	8810	9420	R55	25
1750548110	7503 W THURSTON CR	YES	RESIDENTIAL	64100	8810	12865	R55	25
1750880000	5641 N 68TH ST	YES	EXEMPT	0	8661	43249	R56	0
1740120000	5911 N 61ST ST	YES	RESIDENTIAL	57700	8810	5830	R56	25
1740118000	5925 N 61ST ST	YES	RESIDENTIAL	60500	8810	5830	R56	25
1740117000	5933 N 61ST ST	YES	RESIDENTIAL	61700	8810	5830	R56	25
1740114000	5953 N 61ST ST	YES	RESIDENTIAL	60300	8810	5830	R56	25
1740113000	5961 N 61ST ST	YES	RESIDENTIAL	55500	8810	5830	R56	25
1740361000	5837 N 62ND ST	YES	RESIDENTIAL	58700	8810	6250	R56	25
1740360000	5843 N 62ND ST	YES	RESIDENTIAL	50900	8810	6250	R56	25
1740358000	5857 N 62ND ST	YES	RESIDENTIAL	57500	8810	6250	R56	25
1740357000	5863 N 62ND ST	YES	RESIDENTIAL	54000	8810	6250	R56	25
1740356000	5869 N 62ND ST	YES	RESIDENTIAL	58500	8810	6250	R56	25
1740355000	5875 N 62ND ST	YES	RESIDENTIAL	54600	8810	6375	R56	25
1740123000	5910 N 62ND ST	YES	RESIDENTIAL	55900	8810	5830	R56	25
1740124000	5918 N 62ND ST	YES	RESIDENTIAL	65800	8810	5830	R56	25
1740127000	5938 N 62ND ST	YES	RESIDENTIAL	59300	8810	5830	R56	25
1740128000	5946 N 62ND ST	YES	RESIDENTIAL	59600	8810	5830	R56	25
1740130000	5960 N 62ND ST	YES	RESIDENTIAL	60500	8810	5830	R56	25
1740131000	5968 N 62ND ST	YES	RESIDENTIAL	60900	8810	5830	R56	25
1740132000	5974 N 62ND ST	YES	RESIDENTIAL	58200	8810	5830	R56	25
1740367000	5800 N 63RD ST	YES	RESIDENTIAL	57300	8810	7395	R56	25
1740369000	5816 N 63RD ST	YES	RESIDENTIAL	58000	8810	7250	R56	25
1740798000	5621 N 65TH ST	YES	RESIDENTIAL	57700	8810	4920	R56	25
1740800000	5631 N 65TH ST	YES	RESIDENTIAL	48400	8810	4920	R56	25
1740801000	5635 N 65TH ST	YES	RESIDENTIAL	39500	8820	4920	R56	25
1740807000	5675 N 65TH ST	YES	RESIDENTIAL	39400	8810	4920	R56	25
1740792000	5620 N 66TH ST	YES	RESIDENTIAL	65700	8810	4880	R56	25
1740791000	5626 N 66TH ST	YES	RESIDENTIAL	47800	8810	4880	R56	25
1740790000	5630 N 66TH ST	YES	RESIDENTIAL	61000	8810	7320	R56	25
1740786000	5658 N 66TH ST	YES	RESIDENTIAL	46700	8810	4880	R56	25
1740823000	5665 N 66TH ST	YES	RESIDENTIAL	63100	8810	7380	R56	25
1740784000	5668 N 66TH ST	YES	RESIDENTIAL	49900	8810	4880	R56	25
1740783000	5674 N 66TH ST	YES	RESIDENTIAL	53800	8810	4880	R56	25
1740815000	5620 N 67TH ST	YES	RESIDENTIAL	70900	8810	6100	R56	25
1740813000	5642 N 67TH ST	YES	RESIDENTIAL	55100	8810	4880	R56	25
1740841100	5643 N 67TH ST	YES	RESIDENTIAL	57400	8810	5000	R56	25
1740812000	5646 N 67TH ST	YES	RESIDENTIAL	56100	8810	4880	R56	25
1740842000	5653 N 67TH ST	YES	RESIDENTIAL	55100	8810	5000	R56	25
1740843000	5661 N 67TH ST	YES	RESIDENTIAL	58200	8810	7500	R56	25
1740845000	5675 N 67TH ST	YES	RESIDENTIAL	59000	8810	5000	R56	25
1740832000	5626 N 68TH ST	YES	RESIDENTIAL	48000	8810	4800	R56	25

1740831000	5630 N 68TH ST	YES	RESIDENTIAL	62000	8820	4800	RS6	25
1740830000	5636 N 68TH ST	YES	RESIDENTIAL	58600	8820	4800	RS6	25
1740829000	5648 N 68TH ST	YES	RESIDENTIAL	70200	8810	9600	RS6	25
1740828000	5652 N 68TH ST	YES	RESIDENTIAL	46400	8810	4800	RS6	25
1740825000	5668 N 68TH ST	YES	RESIDENTIAL	66500	8810	9600	RS6	25
1750863000	5621 N 69TH ST	YES	RESIDENTIAL	58400	8810	5000	RS6	25
1750862100	5625 N 69TH ST	YES	RESIDENTIAL	62100	8810	5000	RS6	25
1750890000	5636 N 69TH ST	YES	RESIDENTIAL	108300	8810	4800	RS6	25
1750891000	5642 N 69TH ST	YES	RESIDENTIAL	65900	8810	4800	RS6	25
1750860000	5643 N 69TH ST	YES	RESIDENTIAL	65300	8810	5000	RS6	25
1750857000	5659 N 69TH ST	YES	RESIDENTIAL	58800	8810	5000	RS6	25
1750856000	5663 N 69TH ST	YES	RESIDENTIAL	58600	8810	5000	RS6	25
1750894000	5664 N 69TH ST	YES	RESIDENTIAL	79900	8810	5400	RS6	25
1750842000	5701 N 69TH ST	YES	RESIDENTIAL	60600	8810	5500	RS6	25
1750818100	5706 N 69TH ST	YES	RESIDENTIAL	72500	8810	4920	RS6	25
1750819000	5710 N 69TH ST	YES	RESIDENTIAL	69300	8810	4800	RS6	25
1750820100	5718 N 69TH ST	YES	RESIDENTIAL	83800	8810	7200	RS6	25
1750838000	5725 N 69TH ST	YES	RESIDENTIAL	60900	8810	5000	RS6	25
1750821100	5736 N 69TH ST	YES	RESIDENTIAL	102300	8810	7200	RS6	25
1750835000	5741 N 69TH ST	YES	RESIDENTIAL	65100	8810	5000	RS6	25
1750824000	5744 N 69TH ST	YES	RESIDENTIAL	69500	8810	4800	RS6	25
1750825100	5750 N 69TH ST	YES	RESIDENTIAL	75500	8810	5280	RS6	25
1750826100	5760 N 69TH ST	YES	RESIDENTIAL	74200	8810	5520	RS6	25
1750870000	5620 N 70TH ST	YES	RESIDENTIAL	57700	8810	4920	RS6	25
1750871000	5626 N 70TH ST	YES	RESIDENTIAL	63200	8810	4920	RS6	25
1750873000	5636 N 70TH ST	YES	RESIDENTIAL	58300	8810	4960	RS6	25
1750874000	5642 N 70TH ST	YES	RESIDENTIAL	56100	8810	4960	RS6	25
1750875000	5650 N 70TH ST	YES	RESIDENTIAL	80200	8810	10000	RS6	25
1750843000	5700 N 70TH ST	YES	RESIDENTIAL	50000	8810	5796	RS6	25
1750845000	5712 N 70TH ST	YES	RESIDENTIAL	53200	8810	5040	RS6	25
1750846000	5718 N 70TH ST	YES	RESIDENTIAL	56500	8810	5080	RS6	25
1750848000	5728 N 70TH ST	YES	RESIDENTIAL	60100	8810	5080	RS6	25
1750849000	5734 N 70TH ST	YES	RESIDENTIAL	67000	8810	5080	RS6	25
1750850000	5740 N 70TH ST	YES	RESIDENTIAL	76300	8810	5080	RS6	25
1750767000	5826 N 70TH ST	YES	RESIDENTIAL	46300	8810	5200	RS6	25
1750738000	5827 N 70TH ST	YES	RESIDENTIAL	56800	8810	4920	RS6	25
1750769000	5836 N 70TH ST	YES	RESIDENTIAL	52600	8810	5200	RS6	25
1750736000	5839 N 70TH ST	YES	RESIDENTIAL	58000	8810	4920	RS6	25
1750770000	5842 N 70TH ST	YES	RESIDENTIAL	63500	8810	5200	RS6	25
1750734000	5849 N 70TH ST	YES	RESIDENTIAL	58600	8810	4920	RS6	25
1750733000	5853 N 70TH ST	YES	RESIDENTIAL	57600	8810	4920	RS6	25
1750732000	5859 N 70TH ST	YES	RESIDENTIAL	53800	8810	4920	RS6	25
1750731000	5865 N 70TH ST	YES	RESIDENTIAL	49400	8810	4920	RS6	25
1750664000	5941 N 70TH ST	YES	RESIDENTIAL	51200	8810	9840	RS6	25
1750662100	5957 N 70TH ST	YES	RESIDENTIAL	67500	8810	7995	RS6	25
1750740000	5820 N 71ST ST	YES	RESIDENTIAL	55100	8810	5289	RS6	25
1750718000	5821 N 71ST ST	YES	RESIDENTIAL	67800	8810	5590	RS6	25
1750741000	5826 N 71ST ST	YES	RESIDENTIAL	56000	8810	4920	RS6	25
1750742000	5832 N 71ST ST	YES	RESIDENTIAL	57200	8810	4920	RS6	25
1750743000	5836 N 71ST ST	YES	RESIDENTIAL	50400	8810	4800	RS6	25
1750715000	5837 N 71ST ST	YES	RESIDENTIAL	64500	8810	5200	RS6	25
1750744000	5842 N 71ST ST	YES	RESIDENTIAL	47400	8810	4920	RS6	25
1750746000	5852 N 71ST ST	YES	RESIDENTIAL	80900	8810	4920	RS6	25
1750747000	5858 N 71ST ST	YES	RESIDENTIAL	73500	8810	4920	RS6	25
1750711000	5861 N 71ST ST	YES	RESIDENTIAL	80300	8810	5590	RS6	25
1750748000	5864 N 71ST ST	YES	RESIDENTIAL	71300	8810	4920	RS6	25
1750710000	5867 N 71ST ST	YES	RESIDENTIAL	70400	8810	5590	RS6	25
1750670000	5900 N 71ST ST	YES	RESIDENTIAL	57800	8810	5658	RS6	25
1750698000	5901 N 71ST ST	YES	RESIDENTIAL	58400	8810	5980	RS6	25
1750671000	5908 N 71ST ST	YES	RESIDENTIAL	71500	8810	4880	RS6	25
1750672000	5912 N 71ST ST	YES	RESIDENTIAL	74800	8810	4920	RS6	25
1750694000	5925 N 71ST ST	YES	RESIDENTIAL	57200	8810	5200	RS6	25
1750693000	5931 N 71ST ST	YES	RESIDENTIAL	49900	8810	5200	RS6	25
1750677000	5940 N 71ST ST	YES	RESIDENTIAL	63800	8810	4920	RS6	25
1750691000	5941 N 71ST ST	YES	RESIDENTIAL	49400	8810	5200	RS6	25
1750680000	5958 N 71ST ST	YES	RESIDENTIAL	51000	8810	5490	RS6	25
1750688000	5959 N 71ST ST	YES	RESIDENTIAL	49600	8810	5850	RS6	25
1750490000	5621 N 72ND ST	YES	RESIDENTIAL	50700	8810	4800	RS6	25
1750492000	5633 N 72ND ST	YES	RESIDENTIAL	71400	8810	4800	RS6	25
1750497000	5659 N 72ND ST	YES	RESIDENTIAL	64500	8810	4800	RS6	25
1750465000	5713 N 72ND ST	YES	RESIDENTIAL	79600	8810	4800	RS6	25
1750463000	5725 N 72ND ST	YES	RESIDENTIAL	83800	8810	4800	RS6	25
1750462000	5729 N 72ND ST	YES	RESIDENTIAL	83300	8810	4800	RS6	25
1750461000	5735 N 72ND ST	YES	RESIDENTIAL	65900	8810	4800	RS6	25
1750459000	5745 N 72ND ST	YES	RESIDENTIAL	57400	8810	4800	RS6	25

1750458000	5751 N 72ND ST	YES	RESIDENTIAL	49900	8810	4800	RS6	25
1750457000	5755 N 72ND ST	YES	RESIDENTIAL	62000	8810	5280	RS6	25
1750311000	5821 N 72ND ST	YES	RESIDENTIAL	66400	8810	5160	RS6	25
1750312000	5827 N 72ND ST	YES	RESIDENTIAL	75400	8810	4800	RS6	25
1750721000	5834 N 72ND ST	YES	RESIDENTIAL	70400	8820	10400	RS6	25
1750314000	5837 N 72ND ST	YES	RESIDENTIAL	76000	8810	4800	RS6	25
1750722000	5840 N 72ND ST	YES	RESIDENTIAL	66900	8810	5200	RS6	25
1750315000	5843 N 72ND ST	YES	RESIDENTIAL	71600	8810	4800	RS6	25
1750316000	5847 N 72ND ST	YES	RESIDENTIAL	70000	8810	4800	RS6	25
1750925100	5854 N 72ND ST	YES	RESIDENTIAL	80900	8820	7800	RS6	25
1750318000	5859 N 72ND ST	YES	RESIDENTIAL	82800	8810	4800	RS6	25
1750319000	5865 N 72ND ST	YES	RESIDENTIAL	75600	8810	9600	RS6	25
1750320000	5877 N 72ND ST	YES	RESIDENTIAL	78600	8810	5160	RS6	25
1750699000	5902 N 72ND ST	YES	RESIDENTIAL	71900	8810	5980	RS6	25
1750288000	5905 N 72ND ST	YES	RESIDENTIAL	60600	8810	6150	RS6	25
1750700000	5908 N 72ND ST	YES	RESIDENTIAL	58900	8810	5200	RS6	25
1750287000	5909 N 72ND ST	YES	RESIDENTIAL	76400	8810	6150	RS6	25
1750286000	5915 N 72ND ST	YES	RESIDENTIAL	74400	8810	6150	RS6	25
1750285000	5925 N 72ND ST	YES	RESIDENTIAL	81200	8810	6150	RS6	25
1750704000	5928 N 72ND ST	YES	RESIDENTIAL	65100	8810	5200	RS6	25
1750705000	5934 N 72ND ST	YES	RESIDENTIAL	65100	8810	5200	RS6	25
1750275700	5937 N 72ND ST	YES	RESIDENTIAL	79600	8810	6890	RS6	25
1750284000	5943 N 72ND ST	YES	RESIDENTIAL	93700	8810	6150	RS6	25
1750707000	5950 N 72ND ST	YES	RESIDENTIAL	61400	8810	5850	RS6	25
1750708000	5956 N 72ND ST	YES	RESIDENTIAL	64200	8810	5850	RS6	25
1750482000	5626 N 73RD ST	YES	RESIDENTIAL	59800	8810	4800	RS6	25
1750480000	5636 N 73RD ST	YES	RESIDENTIAL	78000	8810	4800	RS6	25
1750479000	5642 N 73RD ST	YES	RESIDENTIAL	78600	8810	4800	RS6	25
1750468000	5702 N 73RD ST	YES	RESIDENTIAL	85000	8810	5280	RS6	25
1750469000	5708 N 73RD ST	YES	RESIDENTIAL	94900	8810	4800	RS6	25
1750441000	5709 N 73RD ST	YES	RESIDENTIAL	59400	8810	4840	RS6	25
1750470000	5712 N 73RD ST	YES	RESIDENTIAL	84600	8810	4800	RS6	25
1750440000	5713 N 73RD ST	YES	RESIDENTIAL	55500	8810	4800	RS6	25
1750439000	5719 N 73RD ST	YES	RESIDENTIAL	74600	8810	4840	RS6	25
1750471000	5722 N 73RD ST	YES	RESIDENTIAL	77300	8810	9600	RS6	25
1750472000	5730 N 73RD ST	YES	RESIDENTIAL	70300	8810	9600	RS6	25
1750437100	5731 N 73RD ST	YES	RESIDENTIAL	65500	8810	5240	RS6	25
1750436100	5735 N 73RD ST	YES	RESIDENTIAL	73300	8810	5240	RS6	25
1750435100	5743 N 73RD ST	YES	RESIDENTIAL	67180	8810	10480	RS6	25
1750474000	5750 N 73RD ST	YES	RESIDENTIAL	84700	8810	9600	RS6	25
1750434100	5757 N 73RD ST	YES	RESIDENTIAL	87000	8810	11004	RS6	25
1750303000	5824 N 73RD ST	YES	RESIDENTIAL	73900	8810	4800	RS6	25
1750300000	5846 N 73RD ST	YES	RESIDENTIAL	64800	8810	9600	RS6	25
1750299000	5852 N 73RD ST	YES	RESIDENTIAL	85300	8810	4800	RS6	25
1750298000	5858 N 73RD ST	YES	RESIDENTIAL	74000	8810	4800	RS6	25
1750297000	5864 N 73RD ST	YES	RESIDENTIAL	90800	8810	7200	RS6	25
1750296000	5874 N 73RD ST	YES	RESIDENTIAL	78300	8810	7560	RS6	25
1750267100	5901 N 73RD ST	YES	RESIDENTIAL	72700	8810	6700	RS6	25
1750289000	5902 N 73RD ST	YES	RESIDENTIAL	74900	8810	6150	RS6	25
1750290000	5910 N 73RD ST	YES	RESIDENTIAL	83100	8810	6150	RS6	25
1750291000	5916 N 73RD ST	YES	RESIDENTIAL	78800	8810	6150	RS6	25
1750265100	5917 N 73RD ST	YES	RESIDENTIAL	75100	8810	6700	RS6	25
1750264100	5923 N 73RD ST	YES	RESIDENTIAL	68800	8810	6700	RS6	25
1750292000	5924 N 73RD ST	YES	RESIDENTIAL	75700	8810	6150	RS6	25
1750275500	5928 N 73RD ST	YES	RESIDENTIAL	69400	8810	6890	RS6	25
1750275400	5929 N 73RD ST	YES	RESIDENTIAL	69500	8810	7102	RS6	25
1750275600	5936 N 73RD ST	YES	RESIDENTIAL	69600	8810	6890	RS6	25
1750275300	5937 N 73RD ST	YES	RESIDENTIAL	79400	8810	7102	RS6	25
1750293000	5942 N 73RD ST	YES	RESIDENTIAL	76900	8810	6150	RS6	25
1750262100	5951 N 73RD ST	YES	RESIDENTIAL	66000	8810	6700	RS6	25
1750295000	5956 N 73RD ST	YES	RESIDENTIAL	67200	8810	6150	RS6	25
1750261100	5957 N 73RD ST	YES	RESIDENTIAL	67200	8810	6750	RS6	25
1750449110	5750 N 74TH ST	YES	RESIDENTIAL	94300	8810	11004	RS6	25
1750275100	5928 N 74TH ST	YES	RESIDENTIAL	81700	8810	7049	RS6	25
1750272100	5942 N 74TH ST	YES	RESIDENTIAL	75300	8810	6700	RS6	25
1750273100	5950 N 74TH ST	YES	RESIDENTIAL	81200	8810	6700	RS6	25
1750274100	5956 N 74TH ST	YES	RESIDENTIAL	54300	8810	6700	RS6	25
1750309000	7208 W CARMEN AV	YES	RESIDENTIAL	51300	8810	5400	RS6	25
1750454000	7215 W CARMEN AV	YES	RESIDENTIAL	57500	8810	4800	RS6	25
1750453000	7219 W CARMEN AV	YES	RESIDENTIAL	64700	8810	4800	RS6	25
1750306000	7224 W CARMEN AV	YES	RESIDENTIAL	72200	8810	5400	RS6	25
1750432000	7309 W CARMEN AV	YES	RESIDENTIAL	85000	8810	5280	RS6	25
1750431000	7315 W CARMEN AV	YES	RESIDENTIAL	73700	8810	5160	RS6	25
1750428000	7331 W CARMEN AV	YES	RESIDENTIAL	102600	8810	5400	RS6	25
1740111000	6107 W FLORIST AV	YES	RESIDENTIAL	59000	8810	5940	RS6	25

1750684000	7119 W.FLORIST AV	YES	RESIDENTIAL	61400	8810	4800	R56	25
1750683000	7125 W.FLORIST AV	YES	RESIDENTIAL	63300	8810	4800	R56	25
1750682000	7129 W.FLORIST AV	YES	RESIDENTIAL	67000	8810	4800	R56	25
1750681000	7137 W.FLORIST AV	YES	RESIDENTIAL	71300	8810	4800	R56	25
1740796000	6508 W.SILVER SPRING DR	YES	RESIDENTIAL	58900	8810	5400	R56	25
1740794000	6520 W.SILVER SPRING DR	YES	RESIDENTIAL	50000	8810	5160	R56	25
1740818110	6604 W.SILVER SPRING DR	YES	RESIDENTIAL	53000	8810	10800	R56	25
1740837000	6714 W.SILVER SPRING DR	YES	RESIDENTIAL	50200	8810	5040	R56	25
1740836000	6720 W.SILVER SPRING DR	YES	RESIDENTIAL	49900	8810	5160	R56	25
1740835000	6726 W.SILVER SPRING DR	YES	RESIDENTIAL	51700	8810	5400	R56	25
1750854000	6901 W.THURSTON AV	YES	RESIDENTIAL	62300	8810	5000	R56	25
1750500000	7205 W.THURSTON AV	YES	RESIDENTIAL	64000	8810	4800	R56	25
1741007000	5641 N.60TH ST	YES	RESIDENTIAL	52900	8820	6000	RT1	25
1741008000	5640 N.61ST ST	YES	RESIDENTIAL	50600	8820	5610	RT1	25
1741026000	5649 N.61ST ST	YES	RESIDENTIAL	50600	8820	5202	RT1	25
1741025000	5655 N.61ST ST	YES	RESIDENTIAL	46300	8820	5202	RT1	25
1741021000	5701 N.61ST ST	YES	RESIDENTIAL	61400	8820	7236	RT1	25
1741033000	5674 N.62ND ST	YES	RESIDENTIAL	47500	8820	5355	RT1	25
1741034000	5700 N.62ND ST	YES	RESIDENTIAL	60700	8820	7236	RT1	25
1741209000	5917 N.62ND ST	YES	RESIDENTIAL	64300	8820	7102	RT1	25
1741207000	5931 N.62ND ST	YES	RESIDENTIAL	65300	8820	7102	RT1	25
1741205000	5945 N.62ND ST	YES	RESIDENTIAL	63500	8820	7102	RT1	25
1741204000	5953 N.62ND ST	YES	RESIDENTIAL	64100	8820	7102	RT1	25
1741201000	5975 N.62ND ST	YES	RESIDENTIAL	57800	8820	5940	RT1	25
1740902100	5650 N.64TH ST	YES	RESIDENTIAL	52300	8820	30514	RT1	25
1740903000	5654 N.64TH ST	YES	RESIDENTIAL	85400	8830	8124	RT1	25
1749987400	6220 W.THURSTON CT	YES	RESIDENTIAL	58200	8820	6200	RT1	25
1749984100	6227 W.THURSTON AV	YES	RESIDENTIAL	64000	8820	6120	RT1	25
1749987100	6240 W.THURSTON CT	YES	RESIDENTIAL	55500	8820	6498	RT1	25
1749986100	6241 W.THURSTON AV	YES	RESIDENTIAL	60300	8820	6120	RT1	25
1749987500	6241 W.THURSTON CT	YES	RESIDENTIAL	54500	8820	5800	RT1	25
1740907000	6315 W.THURSTON AV	YES	RESIDENTIAL	55800	8820	6360	RT1	25
1740904000	6337 W.THURSTON AV	YES	RESIDENTIAL	60100	8820	6840	RT1	25
1550024000	6052 N.62ND ST	YES	EXEMPT	0	8820	6522	RT2	0
1750687100	7107 W.FLORIST AV	YES	MERCANTILE APARTMENTS	135000	8830	9600	RT2	100
1740313000	5801 N.60TH ST	YES	RESIDENTIAL	65000	8820	6360	RT2	25
1740310000	5815 N.60TH ST	YES	RESIDENTIAL	57400	8820	6360	RT2	25
1740307000	5835 N.60TH ST	YES	RESIDENTIAL	59000	8820	6360	RT2	25
1740304000	5857 N.60TH ST	YES	RESIDENTIAL	64800	8820	6360	RT2	25
1740302000	5869 N.60TH ST	YES	RESIDENTIAL	65200	8820	6360	RT2	25
1740141000	5909 N.60TH ST	YES	RESIDENTIAL	61200	8820	6240	RT2	25
1550046270	6053 N.60TH ST	YES	RESIDENTIAL	58100	8820	6000	RT2	25
1740338000	5807 N.61ST ST	YES	RESIDENTIAL	61500	8820	5200	RT2	25
1740317000	5814 N.61ST ST	YES	RESIDENTIAL	65400	8820	6360	RT2	25
1740336000	5821 N.61ST ST	YES	RESIDENTIAL	63600	8820	5200	RT2	25
1740334000	5835 N.61ST ST	YES	RESIDENTIAL	61800	8820	5200	RT2	25
1740321000	5842 N.61ST ST	YES	RESIDENTIAL	62100	8820	6360	RT2	25
1740323000	5856 N.61ST ST	YES	RESIDENTIAL	57400	8820	6360	RT2	25
1740325000	5868 N.61ST ST	YES	RESIDENTIAL	57400	8820	6360	RT2	25
1740146000	5924 N.61ST ST	YES	RESIDENTIAL	65300	8820	6360	RT2	25
1740148000	5938 N.61ST ST	YES	RESIDENTIAL	59500	8820	6360	RT2	25
1740152000	5966 N.61ST ST	YES	RESIDENTIAL	58200	8820	6360	RT2	25
1550034000	6053 N.61ST ST	YES	RESIDENTIAL	56500	8820	6490	RT2	25
1740347000	5828 N.62ND ST	YES	RESIDENTIAL	56100	8820	5000	RT2	25
1740348000	5834 N.62ND ST	YES	RESIDENTIAL	60800	8820	5000	RT2	25
1740349000	5842 N.62ND ST	YES	RESIDENTIAL	65200	8820	5000	RT2	25
1740350000	5848 N.62ND ST	YES	RESIDENTIAL	55100	8820	5000	RT2	25
1740352000	5862 N.62ND ST	YES	RESIDENTIAL	60100	8820	5000	RT2	25
1740353000	5868 N.62ND ST	YES	RESIDENTIAL	59800	8820	5000	RT2	25
1740354000	5874 N.62ND ST	YES	RESIDENTIAL	62700	8820	5200	RT2	25
1740388000	5809 N.63RD ST	YES	RESIDENTIAL	58300	8820	7800	RT2	25
1740387000	5815 N.63RD ST	YES	RESIDENTIAL	58400	8820	7800	RT2	25
1740373000	5842 N.63RD ST	YES	RESIDENTIAL	68500	8820	7250	RT2	25
1740376000	5862 N.63RD ST	YES	RESIDENTIAL	59800	8820	7250	RT2	25
1740380000	5867 N.63RD ST	YES	RESIDENTIAL	58800	8820	9048	RT2	25
1740377000	5868 N.63RD ST	YES	RESIDENTIAL	60600	8820	7250	RT2	25
1740379000	5873 N.63RD ST	YES	RESIDENTIAL	62100	8820	9204	RT2	25
1740779000	5653 N.64TH ST	YES	RESIDENTIAL	68300	8820	5000	RT2	25
1740782000	5671 N.64TH ST	YES	RESIDENTIAL	66200	8810	10000	RT2	25
1740748100	5705 N.64TH ST	YES	RESIDENTIAL	53600	8810	5625	RT2	25
1740746000	5715 N.64TH ST	YES	RESIDENTIAL	69000	8810	7500	RT2	25
1740744000	5729 N.64TH ST	YES	RESIDENTIAL	41200	8810	5000	RT2	25
1740743000	5735 N.64TH ST	YES	RESIDENTIAL	48100	8810	5000	RT2	25
1740742000	5741 N.64TH ST	YES	RESIDENTIAL	49600	8810	5000	RT2	25
1740391000	5808 N.64TH ST	YES	RESIDENTIAL	61900	8820	7800	RT2	25

1740392000	5814 N 64TH ST	YES	RESIDENTIAL	62300	8820	8736	RT2	25
1740393000	5822 N 64TH ST	YES	RESIDENTIAL	60100	8820	7800	RT2	25
1740615000	5827 N 64TH ST	YES	RESIDENTIAL	42700	8810	5160	RT2	25
1740616000	5831 N 64TH ST	YES	RESIDENTIAL	47000	8810	5160	RT2	25
1740617000	5837 N 64TH ST	YES	RESIDENTIAL	42700	8810	5160	RT2	25
1740396000	5842 N 64TH ST	YES	RESIDENTIAL	60400	8820	7900	RT2	25
1740619100	5849 N 64TH ST	YES	RESIDENTIAL	65000	8810	5160	RT2	25
1740619200	5853 N 64TH ST	YES	RESIDENTIAL	72000	8810	5160	RT2	25
1740620000	5857 N 64TH ST	YES	RESIDENTIAL	60000	8820	5160	RT2	25
1740621000	5863 N 64TH ST	YES	RESIDENTIAL	57000	8820	5160	RT2	25
1740623000	5875 N 64TH ST	YES	RESIDENTIAL	57200	8820	5805	RT2	25
1740106000	5916 N 64TH ST	YES	RESIDENTIAL	63200	8820	8160	RT2	25
1740582000	5921 N 64TH ST	YES	RESIDENTIAL	56000	8810	7224	RT2	25
1740107000	5924 N 64TH ST	YES	RESIDENTIAL	63700	8810	8160	RT2	25
1740581000	5929 N 64TH ST	YES	RESIDENTIAL	54600	8810	7224	RT2	25
1740108000	5930 N 64TH ST	YES	RESIDENTIAL	60800	8820	8050	RT2	25
1740758000	5674 N 65TH ST	YES	RESIDENTIAL	50300	8820	4920	RT2	25
1740750000	5706 N 65TH ST	YES	RESIDENTIAL	59600	8820	5208	RT2	25
1740751000	5712 N 65TH ST	YES	RESIDENTIAL	58800	8820	4960	RT2	25
1740752000	5718 N 65TH ST	YES	RESIDENTIAL	49700	8820	5000	RT2	25
1740641000	5821 N 65TH ST	YES	RESIDENTIAL	43600	8820	5043	RT2	25
1740603000	5842 N 65TH ST	YES	RESIDENTIAL	58900	8810	5000	RT2	25
1740601000	5852 N 65TH ST	YES	RESIDENTIAL	45300	8810	5040	RT2	25
1740600000	5858 N 65TH ST	YES	RESIDENTIAL	51600	8810	5040	RT2	25
1740597000	5874 N 65TH ST	YES	RESIDENTIAL	60800	8820	5670	RT2	25
1740561000	5915 N 65TH ST	YES	RESIDENTIAL	50800	8820	4920	RT2	25
1740590000	5924 N 65TH ST	YES	RESIDENTIAL	45800	8810	5120	RT2	25
1740559000	5925 N 65TH ST	YES	RESIDENTIAL	52100	8810	4920	RT2	25
1740593000	5940 N 65TH ST	YES	RESIDENTIAL	46600	8810	5160	RT2	25
1740555000	5947 N 65TH ST	YES	RESIDENTIAL	45500	8810	4920	RT2	25
1740633000	5826 N 66TH ST	YES	RESIDENTIAL	51800	8810	4880	RT2	25
1740669000	5827 N 66TH ST	YES	RESIDENTIAL	64300	8820	6150	RT2	25
1740631000	5836 N 66TH ST	YES	RESIDENTIAL	42500	8810	4880	RT2	25
1740670000	5839 N 66TH ST	YES	RESIDENTIAL	70300	8810	7980	RT2	25
1740671000	5841 N 66TH ST	YES	RESIDENTIAL	39500	8810	4920	RT2	25
1740672000	5847 N 66TH ST	YES	RESIDENTIAL	49800	8810	5000	RT2	25
1740628000	5852 N 66TH ST	YES	RESIDENTIAL	43900	8810	4880	RT2	25
1740673000	5853 N 66TH ST	YES	RESIDENTIAL	43900	8810	4920	RT2	25
1740674000	5859 N 66TH ST	YES	RESIDENTIAL	61900	8810	4920	RT2	25
1740675000	5863 N 66TH ST	YES	RESIDENTIAL	42400	8810	4920	RT2	25
1740624000	5874 N 66TH ST	YES	RESIDENTIAL	49600	8810	5490	RT2	25
1740677000	5875 N 66TH ST	YES	RESIDENTIAL	51900	8810	5535	RT2	25
1740565000	5908 N 66TH ST	YES	RESIDENTIAL	73100	8810	5490	RT2	25
1740566000	5917 N 66TH ST	YES	RESIDENTIAL	46500	8810	5490	RT2	25
1740535000	5921 N 66TH ST	YES	RESIDENTIAL	61300	8810	4920	RT2	25
1740568000	5924 N 66TH ST	YES	RESIDENTIAL	54900	8810	4880	RT2	25
1740534000	5925 N 66TH ST	YES	RESIDENTIAL	51300	8810	4920	RT2	25
1740569000	5930 N 66TH ST	YES	RESIDENTIAL	39600	8810	4880	RT2	25
1740571000	5942 N 66TH ST	YES	RESIDENTIAL	50800	8810	9760	RT2	25
1740580100	5947 N 66TH ST	YES	RESIDENTIAL	59100	8810	9717	RT2	25
1740529000	5957 N 66TH ST	YES	RESIDENTIAL	56200	8810	9840	RT2	25
1740719000	5709 N 67TH ST	YES	RESIDENTIAL	57800	8810	5000	RT2	25
1740720000	5713 N 67TH ST	YES	RESIDENTIAL	58300	8810	5000	RT2	25
1740723000	5729 N 67TH ST	YES	RESIDENTIAL	54100	8810	5000	RT2	25
1740725000	5739 N 67TH ST	YES	RESIDENTIAL	61900	8810	5000	RT2	25
1740728000	5757 N 67TH ST	YES	RESIDENTIAL	46500	8810	5000	RT2	25
1740660000	5824 N 67TH ST	YES	RESIDENTIAL	52700	8810	4880	RT2	25
1740658000	5840 N 67TH ST	YES	RESIDENTIAL	41400	8810	4880	RT2	25
1740699000	5847 N 67TH ST	YES	RESIDENTIAL	53700	8810	5000	RT2	25
1740701000	5859 N 67TH ST	YES	RESIDENTIAL	49700	8810	5000	RT2	25
1740702000	5863 N 67TH ST	YES	RESIDENTIAL	59000	8810	5000	RT2	25
1740703000	5869 N 67TH ST	YES	RESIDENTIAL	57000	8810	5000	RT2	25
1740652000	5874 N 67TH ST	YES	RESIDENTIAL	52900	8810	5490	RT2	25
1740538000	5902 N 67TH ST	YES	RESIDENTIAL	54500	8810	5490	RT2	25
1740513100	5907 N 67TH ST	YES	RESIDENTIAL	65000	8810	5625	RT2	25
1740515000	5919 N 67TH ST	YES	RESIDENTIAL	53500	8810	5000	RT2	25
1740516000	5925 N 67TH ST	YES	RESIDENTIAL	53500	8810	5000	RT2	25
1740518000	5937 N 67TH ST	YES	RESIDENTIAL	56900	8810	5000	RT2	25
1740545000	5940 N 67TH ST	YES	RESIDENTIAL	70000	8810	4880	RT2	25
1740520000	5949 N 67TH ST	YES	RESIDENTIAL	55900	8810	8125	RT2	25
1740521000	5955 N 67TH ST	YES	RESIDENTIAL	60600	8810	6720	RT2	25
1740717000	5700 N 68TH ST	YES	RESIDENTIAL	59500	8820	5400	RT2	25
1750815000	5707 N 68TH ST	YES	RESIDENTIAL	89000	8820	4920	RT2	25
1750814000	5713 N 68TH ST	YES	RESIDENTIAL	60000	8810	4920	RT2	25
1740715000	5714 N 68TH ST	YES	RESIDENTIAL	63200	8820	5160	RT2	25

1750811000	5729 N 68TH ST	YES	RESIDENTIAL	41700	8810	4920	RT2	25
1740712000	5730 N 68TH ST	YES	RESIDENTIAL	52000	8810	4800	RT2	25
1740710000	5740 N 68TH ST	YES	RESIDENTIAL	47600	8810	4800	RT2	25
1750808000	5745 N 68TH ST	YES	RESIDENTIAL	55400	8810	4920	RT2	25
1740707000	5762 N 68TH ST	YES	RESIDENTIAL	49400	8810	7200	RT2	25
1750804000	5767 N 68TH ST	YES	RESIDENTIAL	57100	8820	5400	RT2	25
1740689000	5808 N 68TH ST	YES	RESIDENTIAL	53000	8810	5400	RT2	25
1750787000	5809 N 68TH ST	YES	RESIDENTIAL	64100	8820	5400	RT2	25
1750786000	5817 N 68TH ST	YES	RESIDENTIAL	64300	8810	10800	RT2	25
1740686000	5826 N 68TH ST	YES	RESIDENTIAL	55400	8810	4800	RT2	25
1750785000	5827 N 68TH ST	YES	RESIDENTIAL	58800	8810	5400	RT2	25
1750784000	5833 N 68TH ST	YES	RESIDENTIAL	46500	8810	5400	RT2	25
1740683200	5842 N 68TH ST	YES	RESIDENTIAL	59500	8810	4440	RT2	25
1740682000	5852 N 68TH ST	YES	RESIDENTIAL	62500	8810	4800	RT2	25
1750778000	5869 N 68TH ST	YES	RESIDENTIAL	68000	8810	5400	RT2	25
1750777000	5877 N 68TH ST	YES	RESIDENTIAL	45800	8810	5400	RT2	25
1750617000	5903 N 68TH ST	YES	RESIDENTIAL	63100	8810	7800	RT2	25
1740509100	5912 N 68TH ST	YES	RESIDENTIAL	63000	8820	4800	RT2	25
1750614000	5919 N 68TH ST	YES	RESIDENTIAL	58100	8820	4800	RT2	25
1740507000	5926 N 68TH ST	YES	RESIDENTIAL	50000	8810	5040	RT2	25
1750611000	5937 N 68TH ST	YES	RESIDENTIAL	59000	8820	4800	RT2	25
1750887000	5606 N 69TH ST	YES	RESIDENTIAL	67000	8820	5280	RT2	25
1750793000	5826 N 69TH ST	YES	RESIDENTIAL	61200	8810	4800	RT2	25
1750794000	5830 N 69TH ST	YES	RESIDENTIAL	58700	8820	4800	RT2	25
1750758000	5831 N 69TH ST	YES	RESIDENTIAL	69500	8820	5000	RT2	25
1750795000	5834 N 69TH ST	YES	RESIDENTIAL	57300	8820	4800	RT2	25
1750800000	5862 N 69TH ST	YES	RESIDENTIAL	58000	8820	4800	RT2	25
1750752000	5869 N 69TH ST	YES	RESIDENTIAL	55100	8820	5000	RT2	25
1750802000	5874 N 69TH ST	YES	RESIDENTIAL	54900	8820	5160	RT2	25
1750620000	5912 N 69TH ST	YES	RESIDENTIAL	62500	8810	9600	RT2	25
1750621000	5922 N 69TH ST	YES	RESIDENTIAL	58600	8820	4800	RT2	25
1750624100	5934 N 69TH ST	YES	RESIDENTIAL	72100	8820	9600	RT2	25
1750637100	5943 N 69TH ST	YES	RESIDENTIAL	62700	8820	7500	RT2	25
1750625000	5944 N 69TH ST	YES	RESIDENTIAL	56700	8820	5000	RT2	25
1750650000	5926 N 70TH ST	YES	RESIDENTIAL	59100	8820	6650	RT2	25
1740564000	6526 W BOBOLINK AV	YES	RESIDENTIAL	50800	8810	5490	RT2	25
1740737000	6407 W CARMEN AV	YES	RESIDENTIAL	51100	8820	5400	RT2	25
1740735000	6421 W CARMEN AV	YES	RESIDENTIAL	53900	8820	5400	RT2	25
1740734000	6427 W CARMEN AV	YES	RESIDENTIAL	47500	8820	5400	RT2	25
1740609000	6428 W CARMEN AV	YES	RESIDENTIAL	43800	8810	5400	RT2	25
1740608000	6434 W CARMEN AV	YES	RESIDENTIAL	62800	8820	5520	RT2	25
1740666000	6608 W CARMEN AV	YES	RESIDENTIAL	62800	8820	5400	RT2	25
1740730000	6709 W CARMEN AV	YES	RESIDENTIAL	50100	8820	4800	RT2	25
1750790000	6826 W CARMEN AV	YES	RESIDENTIAL	62800	8820	4800	RT2	25
1750631100	6919 W FLORIST AV	YES	RESIDENTIAL	69200	8820	4800	RT2	25
1750630100	6939 W FLORIST AV	YES	RESIDENTIAL	58200	8810	7800	RT2	25
1750659000	7013 W FLORIST AV	YES	RESIDENTIAL	61000	8820	5400	RT2	25
1750281000	7201 W FLORIST AV	YES	RESIDENTIAL	67600	8810	5160	RT2	25
1750277000	7225 W FLORIST AV	YES	RESIDENTIAL	60900	8820	4800	RT2	25
1750260000	7301 W FLORIST AV	YES	RESIDENTIAL	73500	8810	5400	RT2	25
1750259000	7307 W FLORIST AV	YES	RESIDENTIAL	71900	8820	5160	RT2	25
1750256000	7327 W FLORIST AV	YES	RESIDENTIAL	67900	8810	5040	RT2	25
1750255000	7333 W FLORIST AV	YES	RESIDENTIAL	66800	8810	5400	RT2	25
1740834000	6732 W SILVER SPRING DR	YES	RESIDENTIAL	51600	8820	5400	RT2	25
1750884000	6816 W SILVER SPRING DR	YES	RESIDENTIAL	68600	8810	5160	RT2	25
1750867000	6920 W SILVER SPRING DR	YES	RESIDENTIAL	51600	8810	5280	RT2	25
1750868000	6926 W SILVER SPRING DR	YES	RESIDENTIAL	60700	8810	5280	RT2	25
1750052000	7028 W SILVER SPRING DR	YES	RESIDENTIAL	64500	8820	6120	RT2	25
1750489000	7200 W SILVER SPRING DR	YES	RESIDENTIAL	65600	8810	5400	RT2	25
1750512000	7300 W SILVER SPRING DR	YES	RESIDENTIAL	80700	8810	5400	RT2	25
1750510000	7314 W SILVER SPRING DR	YES	RESIDENTIAL	62100	8810	4800	RT2	25
1750509000	7320 W SILVER SPRING DR	YES	RESIDENTIAL	62200	8810	4800	RT2	25
1750507000	7330 W SILVER SPRING DR	YES	RESIDENTIAL	75100	8820	6240	RT2	25
1550032000	6039 N 61ST ST	YES	RESIDENTIAL	58000	8820	5500	RT2	25
1750605000	6807 W FLORIST AV	YES	RESIDENTIAL	60800	8820	5160	RT2	25
1750783000	5837 N 68TH ST	YES	RESIDENTIAL	45000	8810	5400	RT2	25
1750782000	5843 N 68TH ST	YES	RESIDENTIAL	53400	8810	5400	RT2	25
1750797100	5846 N 69TH ST	YES	RESIDENTIAL	64800	8810	9600	RT2	25
1750801000	5868 N 69TH ST	YES	RESIDENTIAL	55800	8820	4800	RT2	25
1750757000	5837 N 69TH ST	YES	RESIDENTIAL	67800	8820	5000	RT2	25
1750644000	5907 N 69TH ST	YES	RESIDENTIAL	62100	8820	5000	RT2	25
1750635000	5957 N 69TH ST	YES	RESIDENTIAL	50100	8810	5625	RT2	25
1750768000	5832 N 70TH ST	YES	RESIDENTIAL	83000	8810	5200	RS6	25
1750772000	5852 N 70TH ST	YES	RESIDENTIAL	56200	8810	5200	RS6	25
1750776000	5876 N 70TH ST	YES	RESIDENTIAL	53100	8810	5676	RS6	25

1750737000	5833 N 70TH ST	YES	RESIDENTIAL	54100	8810	5160	RS6	25
1750729000	5877 N 70TH ST	YES	RESIDENTIAL	68600	8810	5289	RS6	25
1750651000	5936 N 70TH ST	YES	RESIDENTIAL	67000	8810	6650	RT2	25
1750669000	5901 N 70TH ST	YES	RESIDENTIAL	56100	8810	5612	RS6	25
1750667000	5913 N 70TH ST	YES	RESIDENTIAL	56100	8810	4920	RS6	25
1750665000	5929 N 70TH ST	YES	RESIDENTIAL	59700	8810	9840	RS6	25
1750713000	5851 N 71ST ST	YES	RESIDENTIAL	66700	8810	7150	RS6	25
1750317000	5853 N 72ND ST	YES	RESIDENTIAL	74600	8810	4800	RS9	25
1750304000	5820 N 73RD ST	YES	RESIDENTIAL	78500	8810	5160	RS6	25
1750341000	5821 N 74TH ST	YES	RESIDENTIAL	78900	8810	5160	RS5	25
1750235000	5947 N 74TH ST	YES	RESIDENTIAL	74900	8810	4800	RS5	25
1750326000	5862 N 75TH ST	YES	RESIDENTIAL	74500	8810	4800	RS5	25
1750366000	5837 N 75TH ST	YES	RESIDENTIAL	75600	8810	4800	RS5	25
1750253000	5950 N 75TH ST	YES	RESIDENTIAL	65900	8810	4800	RS5	25
1750254000	5956 N 75TH ST	YES	RESIDENTIAL	64400	8810	4920	RS5	25
1750224000	5957 N 75TH ST	YES	RESIDENTIAL	65300	8810	4920	RS5	25
1750229000	7425 W FLORIST AV	YES	RESIDENTIAL	82500	8810	5400	RT2	25
1750227000	7511 W FLORIST AV	YES	RESIDENTIAL	74200	8820	4800	RT2	25
1740579000	5943 N 64TH ST	YES	RESIDENTIAL	55500	8810	7224	RT2	25
1740630000	5840 N 66TH ST	YES	RESIDENTIAL	50700	8810	4880	RT2	25
1740627000	5858 N 66TH ST	YES	RESIDENTIAL	55500	8810	4880	RT2	25
1740539000	5908 N 67TH ST	YES	RESIDENTIAL	47800	8810	5490	RT2	25
1740542000	5924 N 67TH ST	YES	RESIDENTIAL	49900	8810	4880	RT2	25
1740517000	5929 N 67TH ST	YES	RESIDENTIAL	64900	8810	5000	RT2	25
1740208000	6333 W FLORIST AV	YES	MERCANTILE APARTMENTS	130000	8830	9780	RM1	100
1740698000	5848 N 67TH ST	YES	RESIDENTIAL	51500	8810	5000	RT2	25
1740315000	5806 N 61ST ST	YES	RESIDENTIAL	61700	8820	6360	RT2	25
1740314000	5800 N 61ST ST	YES	RESIDENTIAL	61200	8820	6480	RT2	25
1740023000	5745 N 61ST ST	YES	RESIDENTIAL	38100	8810	5500	RS5	25
1730009000	5710 W CARMEN AV	YES	RESIDENTIAL	50200	8810	6500	RS5	25
1730003000	5816 W CARMEN AV	YES	RESIDENTIAL	60200	8810	6500	RS5	25
1740838000	5620 N 68TH ST	YES	RESIDENTIAL	59200	8810	4800	RS6	25
1740827000	5658 N 68TH ST	YES	RESIDENTIAL	51200	8810	4800	RS6	25
1750806000	5757 N 68TH ST	YES	RESIDENTIAL	49900	8810	4920	RT2	25
1750892000	5646 N 69TH ST	YES	RESIDENTIAL	66400	8810	4800	RS6	25
1750833000	5757 N 69TH ST	YES	RESIDENTIAL	71700	8810	7500	RS5	25
1750872000	5630 N 70TH ST	YES	RESIDENTIAL	70800	8810	4920	RS6	25
1750844000	5708 N 70TH ST	YES	RESIDENTIAL	48900	8810	5040	RS6	25
1750013000	5761 N 70TH ST	YES	RESIDENTIAL	64400	8810	6600	RS5	25
1750081000	7025 W CARMEN AV	YES	RESIDENTIAL	57600	8810	6650	RS5	25
1750041000	7003 W THURSTON CT	YES	RESIDENTIAL	63600	8810	6170	RS5	25
1750039000	7021 W THURSTON CT	YES	RESIDENTIAL	62400	8810	5620	RS5	25
1750036000	7045 W THURSTON CT	YES	RESIDENTIAL	61700	8810	6354	RS5	25
1750493000	5637 N 72ND ST	YES	RESIDENTIAL	62700	8810	4800	RS6	25
1750498000	5665 N 72ND ST	YES	RESIDENTIAL	58100	8810	4800	RS6	25
1750499000	5669 N 72ND ST	YES	RESIDENTIAL	62500	8810	4800	RS6	25
1750100000	5746 N 72ND ST	YES	RESIDENTIAL	68600	8810	7000	RS5	25
1750466000	5707 N 72ND ST	YES	RESIDENTIAL	83100	8810	4800	RS6	25
1750310000	7200 W CARMEN AV	YES	RESIDENTIAL	49500	8810	5400	RS6	25
1750308000	7214 W CARMEN AV	YES	RESIDENTIAL	63800	8810	4800	RS6	25
1750307000	7218 W CARMEN AV	YES	RESIDENTIAL	56900	8810	4800	RS6	25
1750397000	7501 W CARMEN AV	YES	RESIDENTIAL	82900	8810	4800	RS5	25
1750398000	7509 W CARMEN AV	YES	RESIDENTIAL	75100	8810	4800	RS5	25
1741102000	5723 N 62ND ST	YES	RESIDENTIAL	54600	8810	7250	RS5	25
1740814000	5630 N 67TH ST	YES	RESIDENTIAL	56600	8810	13420	RS6	25
1740840000	5633 N 67TH ST	YES	RESIDENTIAL	73500	8810	10000	RS6	25
1740727000	5751 N 67TH ST	YES	RESIDENTIAL	54300	8810	5000	RT2	25
1740766000	5630 N 65TH ST	YES	RESIDENTIAL	51000	8820	4840	RT2	25
1740819000	5625 N 66TH ST	YES	RESIDENTIAL	61200	8810	9840	RS6	25
1741110000	5722 N 63RD ST	YES	RESIDENTIAL	56100	8810	7250	RS5	25
1741119000	6334 W THURSTON AV	YES	RESIDENTIAL	46900	8810	6400	RS5	25
1749980100	6211 W THURSTON CT	YES	RESIDENTIAL	68900	8810	8757	RT1	25
1741011000	5662 N 61ST ST	YES	RESIDENTIAL	60500	8820	5610	RT1	25
1741012000	5668 N 61ST ST	YES	RESIDENTIAL	50600	8820	5610	RT1	25
1730025000	5744 N 55TH PL	YES	RESIDENTIAL	47900	8810	5772	RS5	25
1730050000	5688 N 56TH ST	YES	RESIDENTIAL	38500	8810	5500	RS5	25
1730052000	5700 N 56TH ST	YES	RESIDENTIAL	35900	8810	5500	RS5	25
1730057000	5743 N 56TH ST	YES	RESIDENTIAL	60200	8810	6720	RS5	25
1730211000	5694 N 57TH ST	YES	RESIDENTIAL	82400	8810	6000	RS5	25
1730082000	5675 N 57TH ST	YES	RESIDENTIAL	61200	8810	5250	RS5	25
1730075000	5721 N 57TH ST	YES	RESIDENTIAL	62400	8810	5250	RS5	25
1730153000	5625 W THURSTON AV	YES	RESIDENTIAL	67000	8810	6300	RS5	25
1730166000	5421 W THURSTON AV	YES	RESIDENTIAL	67300	8810	6612	RS5	25
1750885000	6820 W SILVER SPRING DR	YES	RESIDENTIAL	88800	8810	5160	RT2	25
1750886000	6824 W SILVER SPRING DR	YES	RESIDENTIAL	83700	8810	5160	RT2	25

1740797000	6500 W SILVER SPRING DR	YES	RESIDENTIAL	57600	8810	5400	RS6	25
1740795000	6514 W SILVER SPRING DR	YES	RESIDENTIAL	48000	8810	5040	RS6	25
1740709000	5746 N 68TH ST	YES	RESIDENTIAL	64400	8820	4800	RT2	25
1750387000	5719 N 75TH ST	YES	RESIDENTIAL	70100	8810	5400	RS5	25
1730141000	5714 W SILVER SPRING DR	YES	RESIDENTIAL	42700	8810	5720	RS5	25
1750869000	6932 W SILVER SPRING DR	YES	RESIDENTIAL	63400	8820	5640	RT2	25
			Total	107800600				79875

APPENDIX E

PETITION FOR CREATION OF NEIGHBORHOOD IMPROVEMENT DISTRICT

We, the undersigned owners of real property subject to general real estate taxes and located in the proposed Havenwoods Neighborhood Improvement District in Appendix C pursuant to the provisions of Sec. 661110 Stats. For the creation of a neighborhood improvement district for the area described in Appendix C

Name of Property Owner	Property Address	Signature
1. DAN SANDRONE	5957 N. 70 ST.	Dan Sandrone
2. ROSE SANDRONE	5957 N 70TH	Rose Sandrone
3. Christian Winkel	5636 N 69 th	Christian Winkel
4. MICHAEL J. LINK	6050 N. 64 th	Michael J. Link
5. Karen Busch	5901 N. 70 th St.	Karen Busch
6. LEONARD Schamber	5901 N. 70 th St	Leonard Schamber
7. Donelle Slade	5722 N 58 th St.	Donelle Slade
8. Gregory Slade Sr	"	Gregory Slade Sr
9.		
10.		
11.		
12.		
13.		
14.		
15.		

APPENDIX E

PETITION FOR CREATION OF NEIGHBORHOOD IMPROVEMENT DISTRICT

We, the undersigned owners of real property subject to general real estate taxes and located in the proposed Havenwoods Neighborhood Improvement District in Appendix C pursuant to the provisions of Sec. 661110 Stats. For the creation of a neighborhood improvement district for the area described in Appendix C

Name of Property Owner	Property Address	Signature
1. DAN SANDRONE	5957 N. 70 ST.	Dan Sandrone
2. ROSE SANDRONE	5957 N 70TH	Rose Sandrone
3. Christian Winkel	5636 N 69 th St	Christian Winkel
4. MICHAEL J. LINK	6050 N. 64 th	Michael J. Link
5. Karen Busch	5901 N. 70 th St.	Karen Busch
6. LEONARD Schamber	5901 N. 70 th St.	Leonard Schamber
7. Donelle Slade	5722 N 58 th St.	Donelle Slade
8. Gregory Slade Sr	"	Gregory Slade Sr
9. Marshall Hall	5757 N 69 th	Marshall Hall
10. Diana Smith	6972 W. C. Boulevard	Diana Smith
11. Ethel Smith	6972 W. C. Boulevard	Ethel Smith
12. Bethany Winkel	5636 N. 69 th St.	Bethany Winkel
13. Christian Winkel	5636 N. 69 th St.	Christian Winkel
14. KATH ANNE JOHNSON	5663 N. 64 th St.	Kath Anne Johnson
15. Kelley H. Hanson	5757 N 69 th	Kelley H. Hanson
1. Donelle Slade	5722 N 58 th St.	Donelle Slade
2. Gregory Slade Sr	"	Gregory Slade Sr
3. Marshall Hall	5757 N 69 th	Marshall Hall
4. Diana Smith	6972 W. C. Boulevard	Diana Smith
5. Ethel Smith	6972 W. C. Boulevard	Ethel Smith

APPENDIX

PETITION FOR CREATION OF NEIGHBORHOOD IMPROVEMENT DISTRICT

We, the undersigned owners of real property subject to general real estate taxes and located in the proposed Havenwoods Neighborhood Improvement District in Appendix C pursuant to the provisions of Sec. 661110 Stats. For the creation of a neighborhood improvement district for the area described in Appendix C

Name of Property Owner	Property Address	Signature
1. <u>JOYCE JACKSON</u>	<u>5950 N. 95th ST</u>	<u>[Signature]</u>
2. <u>LISA WILLIAMSON</u>	<u>5138 N. 64th ST</u>	<u>[Signature]</u>
3. <u>ROSIE CARMON</u>	<u>5852 N. 66th ST</u>	<u>[Signature]</u>
4. <u>REN HARWOOD</u>	<u>6501 N. IND.</u>	<u>[Signature]</u>

5. _____

6. _____

7. _____

8. _____

9. _____

Name of Property Owner	Property Address	Signature
10. <u>JOYCE JACKSON</u>	<u>5950 N. 95th ST</u>	<u>[Signature]</u>
11. <u>LISA WILLIAMSON</u>	<u>5138 N. 64th ST</u>	<u>[Signature]</u>
12. <u>ROSIE CARMON</u>	<u>5852 N. 66th ST</u>	<u>[Signature]</u>
13. <u>REN HARWOOD</u>	<u>6501 N. IND.</u>	<u>[Signature]</u>

14. _____

15. _____

16. _____

17. _____

18. _____

19. _____

20. _____

21. _____

✓

GRANT F. LANGLEY
City Attorney

MIRIAM R. HORWITZ
ADAM B. STEPHENS
MARY L. SCHANNING
Deputy City Attorneys



Milwaukee City Hall Suite 800 • 200 East Wells Street • Milwaukee, Wisconsin 53202-3551
Telephone: 414.286.2601 • TDD: 414.286.2025 • Fax: 414.286.8550

STUART S. MUKAMAL
JOHN J. HEINEN
SUSAN E. LAPPEN
JAN A. SMOKOWICZ
PATRICIA A. FRICKER
HEIDI WICK SPOERL
GREGG C. HAGOPIAN
ELLEN H. TANGEN
JAY A. UNORA
KATHRYN Z. BLOCK
KEVIN P. SULLIVAN
THOMAS D. MILLER
ROBIN A. PEDERSON
JEREMY R. MCKENZIE
PETER J. BLOCK
NICHOLAS P. DESIATO
JOANNA FRACZEK
JENNY YUAN
KAIL J. DECKER
ALLISON N. FLANAGAN
PATRICK J. LEIGL
HEATHER H. HOUGH
ANDREA J. FOWLER
PATRICK J. MCCLAIN
NAOMI E. GEHLING
CALVIN V. FERMIN
BENJAMIN J. ROOVERS
ELLENY B. CHRISTOPOULOS
RACHEL S. KENNEDY
TYRONE M. ST. JUNIOR
HANNAH R. JAHN
Assistant City Attorneys

July 31, 2017

Rocky Marcoux, Commissioner
Department of City Development
809 North Broadway
Milwaukee, WI 53202

Re: Proposed Operating Plan for Neighborhood Improvement District No. 9
Havenwoods


Dear Commissioner Marcoux:

This letter is written in response to your request for this office to review the proposed initial Operating Plan for Neighborhood Improvement District No. 9 (the "Plan"). You asked us to provide an opinion with respect to compliance on the part of the Plan with the requirements of Wis. Stat. § 66.1110(2).

We have reviewed the Plan, and are of the opinion the Plan meets the requirements of Wis. Stat. § 66.1110(2), in particular subsections (a) through (e) thereof.

Very truly yours,


GRANT F. LANGLEY
City Attorney


JEREMY R. MCKENZIE
Assistant City Attorney



