

CERTIFIED SURVEY MAP NO. _____

All of Lots 1, 2, 3, 4, 14, 15 and 16, and part of Lots 5, 6, 7, 8, 12 and 13 in Block 198 of Survey and Subdivision into City Lots of the North 30 Acres of the Northwest 1/4 of Section 29, in Township 7 North, Range 22 East, in the City of Milwaukee, County of Milwaukee, State of Wisconsin.

SURVEYOR'S CERTIFICATE

STATE OF WISCONSIN} :SS
MILWAUKEE COUNTY}

I, DONALD C. CHAPUT, Professional Land Surveyor, do hereby certify:

THAT I have surveyed, divided and mapped all of Lots 1, 2, 3, 4, 14, 15 and 16, and part of Lots 5, 6, 7, 8, 12 and 13 in Block 198 of Survey and Subdivision into City Lots of the North 30 Acres of the Northwest 1/4 of the Northwest 1/4 of Section 29, in Township 7 North, Range 22 East, in the City of Milwaukee, County of Milwaukee, State of Wisconsin, which is bounded and described as follows:

Commencing at the Northwest corner of the Northwest 1/4 of said Section 29; thence South 01°00'06" East along the West line of said 1/4 Section 533.03 feet to the centerline of West Highland Avenue; thence North 89°02'35" East along said centerline 994.29 feet to a point on the East line of North 10th Street, extended; thence South 00°56'25" East along said East extension line 35.07 feet to the point of beginning of lands hereinafter described; thence North 89°02'35" East along the South line of West Highland Avenue 299.80 feet to a point on the West line of North 9th Street; thence South 00°58'25" East along said West line 169.91 feet to a point; thence South 89°02'35" West 117.53 feet to a point; thence South 00°57'25" East 18.86 feet to a point; thence South 37°13'35" West 49.30 feet to a point; thence South 00°57'25" East 5.71 feet to a point; thence South 89°02'35" West 88.25 feet to a point; thence South 00°53'12" East 11.30 feet to a point; thence South 89°06'48" West 5.82 feet to a point; thence South 00°57'25" East 31.57 feet to a point; thence North 89°02'35" East 14.16 feet to a point; thence South 00°57'25" East 95.83 feet to a point on the North line of W. State Street; thence North 88°15'25" West along said North line 72.11 to a point on the East line of North 10th Street; thence North 00°56'25" West along said East line 368.53 feet to the point of beginning.

Said lands as described contains 71,056 square feet or 1.6312 Acres.

THAT I have made the survey, land division and map by the direction of Milwaukee County, owner.


THAT the map is a correct representation of all the exterior boundaries of the land surveyed and the land division thereof made.

THAT I have fully complied with Chapter 236 of the Wisconsin Statutes and Chapter 119 of the Milwaukee Code in surveying, dividing and mapping the same.

October 4, 2016

DATE

REVISED: October 25, 2016



Donald C. Chaput
DONALD C. CHAPUT
PROFESSIONAL LAND SURVEYOR S-1316

APPROVED FOR DESCRIPTION
KDS 11/3/16
COUNTY DTPW

CERTIFIED SURVEY MAP NO. _____

All of Lots 1, 2, 3, 4, 14, 15 and 16, and part of Lots 5, 6, 7, 8, 12 and 13 in Block 198 of Survey and Subdivision into City Lots of the North 30 Acres of the Northwest 1/4 of the Northwest 1/4 of Section 29, in Township 7 North, Range 22 East, in the City of Milwaukee, County of Milwaukee, State of Wisconsin.

CORPORATE OWNER'S CERTIFICATE

Milwaukee County, a corporation duly organized and existing under and by virtue of the laws of the State of Wisconsin, certifies that said corporation caused the land described on this map to be surveyed, divided and mapped as represented on this map in accordance with the requirements of Chapter 119 of the Milwaukee Code of Ordinances.

In consideration of the approval of the map by the Common Council and in accordance with Chapter 119 of the Milwaukee Code, the undersigned agrees:

- a. That all utility lines to provide electric power and telephone services and cable television or communications systems lines or cables to all lots in the certified survey map shall be installed underground in easements provided therefore, where feasible.

This agreement shall be binding on the undersigned and assigns.

The County of Milwaukee, does further certify that this map is required by S.236.10 OR 236.12 to be submitted to the following for approval or objection: City of Milwaukee

In Witness Where of, The County of Milwaukee, has caused these presents to be signed by Chris Abele, its Executive; and countersigned by Joseph J. Czarnezki, its County Clerk, at _____, this day of _____, 2016.

In the presence of: _____
 (Witness)

 (Witness)
 APPROVED FOR EXECUTION
 CORPORATION COUNSEL.

Milwaukee County
 Chris Abele, Milwaukee County Executive
 Joseph J. Czarnezki, County Clerk

STATE OF WISCONSIN)
 MILWAUKEE COUNTY)


Personally came before me this 9 day of November, 2016, Chris Abele, Executive, of the above named corporation, to me known as the persons who executed the foregoing instrument, and to me known to be the Executive of the corporation, and acknowledged that they executed the foregoing instrument as such officers as the deed of the corporation, by its authority.

(Notary Seal)


Paul K. Litch
 Notary Public State of Wisconsin
 My commission expires, _____
 My commission is permanent.
 Bar. No. 1052345
 11/9/16
Paul K. Litch, authenticates the signature of County Executive Chris Abele per Wis. Stat. § 706.06 so this document can be recorded per Wis. Stat. § 706.05(2)(b)

STATE OF WISCONSIN)
 MILWAUKEE COUNTY)

Personally came before me this 7th day of November, 2016, Joseph J. Czarnezki, County Clerk, of the above named corporation, to me known as the persons who executed the foregoing instrument, and to me known to be the County Clerk of the corporation, and acknowledged that they executed the foregoing instrument as such officers as the deed of the corporation, by its authority.



Judith A. Urban
 Notary Public State of Wisconsin
 My commission expires, _____
 My commission is permanent.



CERTIFIED SURVEY MAP NO. _____

All of Lots 1, 2, 3, 4, 14, 15 and 16, and part of Lots 5, 6, 7, 8, 12 and 13 in Block 198 of Survey and Subdivision into City Lots of the North 30 Acres of the Northwest 1/4 of the Northwest 1/4 of Section 29, in Township 7 North, Range 22 East, in the City of Milwaukee, County of Milwaukee, State of Wisconsin.

CERTIFICATE OF CITY TREASURER

STATE OF WISCONSIN} :SS
MILWAUKEE COUNTY}

I, SPENCER COGGS, being the duly elected, qualified and acting City Treasurer of the City of Milwaukee, certify that in accordance with the records in the office of the City Treasurer of the City of Milwaukee there are no unpaid taxes or unpaid special assessments on the land included in this Certified Survey Map.

11/10/16
DATE

Spencer Coggs
SPENCER COGGS, CITY TREASURER

COMMON COUNCIL CERTIFICATE OF APPROVAL

I, certify that this Certified Survey Map was approved under Resolution File No. 16-1017 adopted by the Common Council of the City of Milwaukee on November 23, 2016.

Richard Plett for
JAMES R. OWCZARSKI, CITY CLERK
Tom Barrett
TOM BARRETT, MAYOR

