

CERTIFIED SURVEY MAP NO.

LOTS 9, 10, 11, 12, 13 AND 14, IN BLOCK 6 IN S. A. RICHARDS ADDITION, LOT 3 IN BLOCK 3 IN ASSESSOR'S PLAT NO. 111, AND LOTS 1, 2 AND 3 IN BLOCK 6 IN WECHSELBERG AND ELLIOTT'S SUBDIVISION, ALL IN THE SOUTHWEST 1/4 OF THE NORTHEAST 1/4 OF SECTION 17, IN TOWNSHIP 7 NORTH, RANGE 22 EAST, IN THE CITY OF MILWAUKEE, COUNTY OF MILWAUKEE, STATE OF WISCONSIN.

SURVEYOR'S CERTIFICATE:

I, BAIBA M. ROZITE, REGISTERED SURVEYOR, CERTIFY:
THAT I HAVE SURVEYED, DIVIDED AND MAPPED LOTS 9, 10, 11, 12, 13 AND 14, IN BLOCK 6 IN S. A. RICHARDS ADDITION, LOT 3 IN BLOCK 3 IN ASSESSOR'S PLAT NO. 111, AND LOTS 1, 2 AND 3 IN BLOCK 6 IN WECHSELBERG AND ELLIOTT'S SUBDIVISION, ALL IN THE SOUTHWEST 1/4 OF SECTION 17, IN TOWNSHIP 7 NORTH, RANGE 22 EAST, IN THE CITY OF MILWAUKEE, COUNTY OF MILWAUKEE, STATE OF WISCONSIN, BEING MORE PARTICULARLY DESCRIBED AS FOLLOWS:


COMMENCING AT THE CENTER OF SAID SECTION 17; THENCE NORTH 89°08'16" EAST, 1005.08 FEET ALONG THE SOUTH LINE OF SAID NORTHEAST 1/4 SECTION; THENCE NORTH 0°55'54" WEST, 634.62 FEET ALONG THE EASTERLY LINE OF NORTH DR. MARTIN LUTHER KING JR. DRIVE TO THE NORTHWEST CORNER OF CERTIFIED SURVEY MAP NO. 6849; CONTINUING THENCE NORTH 0°55'54" WEST, 60.00 FEET TO THE POINT OF BEGINNING; CONTINUING THENCE NORTH 0°55'54" WEST, 358.23 FEET ALONG THE WESTERLY LINE OF BLOCK 6 OF WECHSELBERG & ELLIOTT'S SUBDIVISION, BLOCK 3 OF ASSESSOR'S PLAT NO. 111, AND BLOCK 6 OF S. A. RICHARD'S ADDITION TO THE NORTHWEST CORNER OF LOT 9, OF SAID BLOCK 6 OF S. A. RICHARD'S ADDITION; THENCE NORTH 89°04'01" EAST, 150.00 FEET ALONG THE NORTH LINE OF SAID LOT 9 TO THE NORTHEAST CORNER THEREOF; THENCE SOUTH 0°55'54" EAST, 358.30 FEET ALONG THE WEST LINE OF A 20' WIDE PUBLIC ALLEY TO THE NORTH LINE OF WEST HAOLEY STREET; THENCE SOUTH 89°05'37" WEST, 150.00 FEET ALONG SAID NORTH LINE TO THE POINT OF BEGINNING.

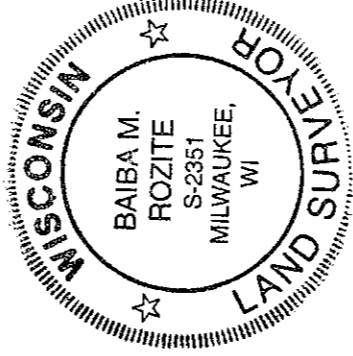
SAID PARCEL CONTAINS 53,737 SQUARE FEET, OR 1.23 ACRES OF LAND, MORE OR LESS.

THAT I HAVE MADE THE SURVEY, LAND DIVISION, AND MAP BY THE DIRECTION OF BRIC (MLK/HADLEY) ASSOCIATES, OWNER OF SAID LAND.

THAT THE MAP IS A CORRECT REPRESENTATION OF ALL THE EXTERIOR BOUNDARIES OF THE LAND SURVEYED AND THE LAND DIVISION THEREOF MADE.

THAT I HAVE FULLY COMPLIED WITH CHAPTER 236.34 OF THE WISCONSIN STATUTES AND CHAPTER 119 OF THE MILWAUKEE CODE OF ORDINANCES IN SURVEYING, DIVIDING AND MAPPING THE SAME.


BAIBA M. ROZITE S-2351
8-05-08 REV. 8-18-08
DATE



CERTIFIED SURVEY MAP NO.

LOTS 9, 10, 11, 12, 13 AND 14, IN BLOCK 6 IN S. A. RICHARDS ADDITION, LOT 3 IN BLOCK 3 IN ASSESSOR'S PLAT NO. 111, AND LOTS 1, 2 AND 3 IN BLOCK 6 IN WECHSELBERG AND ELLIOTT'S SUBDIVISION, ALL IN THE SOUTHWEST 1/4 OF THE NORTHEAST 1/4 OF SECTION 17, IN TOWNSHIP 7 NORTH, RANGE 22 EAST, IN THE CITY OF MILWAUKEE, COUNTY OF MILWAUKEE, STATE OF WISCONSIN.

CERTIFICATE OF CITY TREASURER
STATE OF WISCONSIN)
MILWAUKEE COUNTY)


I, WAYNE F. WHITTON, BEING THE DULY ELECTED, QUALIFIED, AND ACTING TREASURER OF THE CITY OF MILWAUKEE, DO HEREBY CERTIFY THAT IN ACCORDANCE WITH THE RECORDS IN THE OFFICE OF THE CITY TREASURER OF THE CITY OF MILWAUKEE, THERE ARE NO UNPAID TAXES OR UNPAID SPECIAL ASSESSMENTS ON THE LAND INCLUDED IN THIS CERTIFIED SURVEY MAP.

Wayne F. Whitton 9-4-08 DATE
WAYNE F. WHITTON, CITY OF MILWAUKEE TREASURER

CITY OF MILWAUKEE COMMON COUNCIL CERTIFICATE OF APPROVAL
I CERTIFY THAT THIS CERTIFIED SURVEY MAP WAS APPROVED UNDER RESOLUTION FILE NO. 080680

ADOPTED BY THE COMMON COUNCIL OF THE CITY OF MILWAUKEE ON September 16, 2008

[Signature]
RONALD D. LEONHARDT, CLERK, CITY OF MILWAUKEE
[Signature]
TOM BARRETT, MAYOR, CITY OF MILWAUKEE



CERTIFIED SURVEY MAP NO.

LOTS 9, 10, 11, 12, 13 AND 14, IN BLOCK 6 IN S. A. RICHARDS ADDITION, LOT 3 IN BLOCK 3 IN ASSESSOR'S PLAT NO. 111, AND LOTS 1, 2 AND 3 IN BLOCK 6 IN WECHSELBERG AND ELLIOTT'S SUBDIVISION, ALL IN THE SOUTHWEST 1/4 OF THE NORTHEAST 1/4 OF SECTION 17, IN TOWNSHIP 7 NORTH, RANGE 22 EAST, IN THE CITY OF MILWAUKEE, COUNTY OF MILWAUKEE, STATE OF WISCONSIN.

OWNER'S CERTIFICATE

BRIC (MLK/Hadley) Associates, A Wisconsin Limited Partnership, duly organized and existing under and by virtue of the laws of the State of Wisconsin, as owner, does hereby certify that said partnership has caused the land described on this map to be surveyed, divided, dedicated and mapped as represented on this map.

IN WITNESS WHEREOF, the said BRIC (MLK/Hadley) Associates, A Wisconsin Limited Partnership has caused these presents to be signed by Brian Cummings, President of BRIC (MLK/Hadley), Inc., its sole general partner, at Waukesha, Wisconsin, this 25 day of August, 2008


By: [Signature]
Brian Cummings, President

STATE OF WISCONSIN)

Waukesha COUNTY)

PERSONALLY came before me this 25 day of August, 2008, Brian Cummings, President of BRIC (MLK/Hadley), Inc. to me known to be the person who executed the foregoing instrument and to me known to be the President of said corporation, and acknowledged that he executed the foregoing instrument as such officers as the deed of said corporation, by its authority.

[Signature]
My Commission Expires 9/15/11 State of Wisconsin




CONSENT OF CORPORATE MORTGAGEE

JOHNSON BANK, a corporation duly organized and existing under and by virtue of the laws of the State of Wisconsin, mortgagee of the herein described land, does hereby consent to the surveying, dividing and mapping of the land described in the foregoing affidavit of Baiba M. Rozite, Surveyor, and does hereby consent to the above certificate of BRIC (MLK/Hadley), Associates, A Wisconsin Limited Partnership, owner.

IN WITNESS WHEREOF, the said JOHNSON BANK has caused these presents to be signed by Robert W. Bell II, its Senior Vice President, and countersigned by Dani-Lynn Herremann, its Vice President, at Milwaukee, Wisconsin, and its corporate seal to be hereunto affixed this 25 day of August, 2008.

In the presence of:

[Signature] (Corporate Seal)
Senior Vice President
Robert N. Bell II
Date 8/25/08
Vice President
Dani-Lynn Herremann
Date 8/25/08



STATE OF WISCONSIN)

Milwaukee COUNTY)

PERSONALLY came before me this 25 day of August, 2008, Robert W. Bell II, Senior Vice President and Dani-Lynn Herremann, Vice President, of JOHNSON BANK, to me known to be the persons who executed the foregoing instrument and to me known to be the President and Secretary of said corporation, and acknowledged that they executed the foregoing instrument as such officers as the deed of said corporation, by its authority.

[Signature]
My Commission Expires 11-30-2010 (SEAL) Notary Public, State of Wisconsin

