







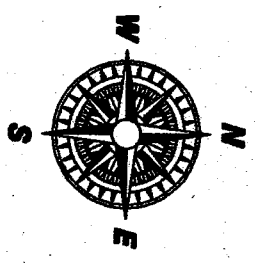



# Waukesha County Proposed Supervisory Districts

## Legend

-  Civil Division Boundary
-  Supervisory District Boundary
-  Interstate Hwy
-  US Hwy
-  State Trunk Hwy
-  County Trunk Hwy
-  Streams
-  Water



## Graphic Scale



The information and depictions herein are for informational purposes only and Waukesha County specifically disclaims accuracy in this reproduction and specifically admonishes and advises that if specific and precise accuracy is required, the same should be determined by procurement of certified maps, surveys, plats, Flood Insurance Studies, or other official means. Waukesha County will not be responsible for any damages which result from third party use of the information and depictions herein or for use which ignores this warning.

This map published by the Waukesha County Land Information Office on 8/9/2001

Bdry File = j:\GeoMedia\Warehouses\access\redistricting\SUPV\_FIT.mdb