

CERTIFIED SURVEY MAP NO. _____

Sheet 2 of 4

Being part of the Southwest Quarter (SW ¼) and the Southeast Quarter (SE ¼)
of the Southwest Quarter (SW ¼) of Section 29, Town 6 North, Range 22 East,
CITY OF MILWAUKEE, MILWAUKEE COUNTY, WISCONSIN

SURVEYOR'S CERTIFICATE:

STATE OF WISCONSIN)ss
MILWAUKEE COUNTY)


I, John R. Stigler, professional land surveyor being duly sworn on oath, hereby depose and say that I have surveyed and mapped that part of the Southwest Quarter (SW ¼) and the Southeast Quarter (SE ¼) of the Southwest Quarter (SW ¼) of Section 29 bounded and described as follows; Commencing at the Southeast corner of the Southwest Quarter (SW ¼) of said Section 29, being marked by a concrete monument with a brass cap; thence South 88°57'34" West 1500.25 feet along the South line of the Southwest Quarter (SW ¼) of Section 29 to the centerline of South 9th Street; thence North 01°02'44" West along said centerline 546.40 feet to the place of beginning; thence South 88°57'34" West 30.00 feet to the West right of way line of South 9th Street; thence South 88°57'34" West 426.29 feet to the East right of way line of the Soo Line Railroad Company, thence North 04°43'52" West 608.46 feet along said East right of way line; thence North 88°57'34" East 495.40 feet to the centerline of South 9th Street; thence South 01°02'44" East along said centerline 607.20 feet to the place of beginning. Dedicating the eastern most 30.00 feet for public road purposes. Containing a net area of 270,704 square feet and a gross area of 288,916 square feet of land.

THAT I have made the survey and map by the direction of RALOS LLC.

THAT the map is a correct representation of all the exterior boundaries of the land surveyed and the land mapped thereof made.

THAT I have fully complied with the provisions of Chapter 236 of the Wisconsin Statutes and Chapter 119 of the Milwaukee Code of Ordinances in surveying, dividing and mapping the same.

Dated this 7th day of October, 2019



John R. Stigler
JOHN R. STIGLER – Wis. Reg. No. S-1820

STATE OF WISCONSIN)SS
WAUKESHA COUNTY)

The above certificate subscribed and sworn to me this 7th day of October, 2019.

My commission expires July 5, 2023.

Peter A. Muehl
PETER A. MUEHL – NOTARY PUBLIC



OWNER: RALOS, LLC

This instrument was drafted by John R. Stigler

P.S. Milwaukee 1684

CERTIFIED SURVEY MAP NO. _____ Sheet 3 of 4
Being part of the Southwest Quarter (SW ¼) and the Southeast Quarter (SE ¼)
of the Southwest Quarter (SW ¼) of Section 29, Town 6 North, Range 22 East,
CITY OF MILWAUKEE, MILWAUKEE COUNTY, WISCONSIN

OWNER'S CERTIFICATE

RALOS LLC, as owner, certifies that he caused the land described on this map to be surveyed, divided and mapped as represented in accordance with the requirements of Chapter 119 of the Milwaukee Code of Ordinances.

In consideration of the approval of the map by the Common Council and in accordance with Chapter 119 of the Milwaukee Code, the undersigned agrees:

That all utility lines to provide electric power and telephone services and cable television or communications systems lines or cables to all lots in the certified survey map shall be installed underground in easements provided therefor, where feasible.

This agreement shall be binding on the undersigned and assigns.

In Witness Whereof, RALOS LLC has caused these presents to be signed by RALOS LLC, this 11th day of October, 2019.


In the presence of:

Scott Schreck
(Witness)

Joseph M Marshall
RALOS LLC - OWNER

STATE OF WISCONSIN)ss
MILWAUKEE COUNTY)

Personally came before me this 11th day of October, 2019, the above named RALOS LLC, to me known as the person who executed the foregoing instrument.



Elizabeth Braley
Notary Public - Elizabeth Braley
State of Wisconsin
My commission expires 09/29/23

CONSENT OF MORTGAGEE

_____, mortgagee of the above described land, consents to the surveying, dividing, mapping, restricting and dedication of the land described in the foregoing affidavit of John R. Stigler, surveyor, and I do hereby consent to the above certificate of JOE MARSHALL, owner. Witness the hand and seal of _____, mortgagee, this _____ day of _____, 2019.

In the presence of:


(Witness)

STATE OF WISCONSIN)ss
MILWAUKEE COUNTY)

Personally came before me this _____ day of _____, 2019, the above named JOE MARSHALL, to me known as the person who executed the foregoing instrument and acknowledged the same.

Notary Public - _____
State of Wisconsin
My commission expires _____
My commission is permanent.

John R. Stigler
JOHN R. STIGLER - Wis. Reg. No. S-1820
Dated this 7th day of October, 2019



OWNER: RALOS LLC

This instrument was drafted by John R. Stigler

P.S. Milwaukee 1684

CERTIFIED SURVEY MAP NO. _____
Being part of the Southwest Quarter (SW ¼) and the Southeast Quarter (SE ¼)
of the Southwest Quarter (SW ¼) of Section 29, Town 6 North, Range 22 East,
CITY OF MILWAUKEE, MILWAUKEE COUNTY, WISCONSIN

Sheet 4 of 4

CERTIFICATE OF CITY TREASURER
STATE OF WISCONSIN)ss
MILWAUKEE COUNTY)

I, SPENCER COGGS, being the duly elected, qualified and acting City Treasurer of the City of Milwaukee, certify that in accordance with the records in the office of the City Treasurer of the City of Milwaukee there are no unpaid taxes or unpaid special assessments on the land included in this Certified Survey Map.

Date


SPENCER COGGS, CITY TREASURER

COMMON COUNCIL CERTIFICATE OF APPROVAL

We certify that this Certified Survey Map was approved under Resolution File No. _____,
adopted by Common Council of the City of Milwaukee on _____, 2019.

JAMES R. OWCZARSKI – CITY CLERK

TOM BARRETT – MAYOR



John R. Stigler
JOHN R. STIGLER – Wis. Reg. No. S-1820
Dated this 7th day of October, 2019

OWNER: RALOS LLC

This instrument was drafted by John R. Stigler

P.S. Milwaukee 1684