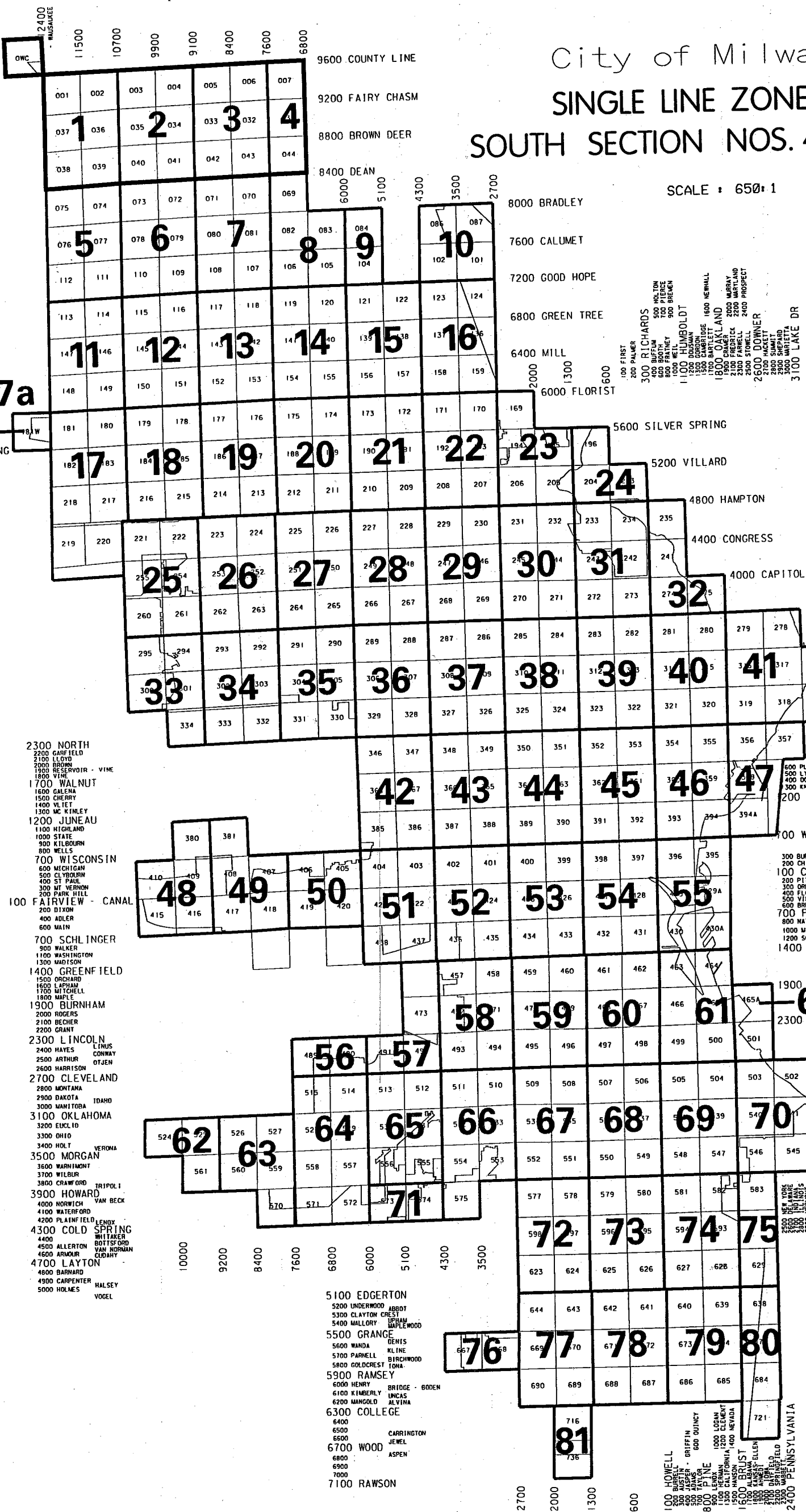


# City of Milwaukee SINGLE LINE ZONEPLOTS SOUTH SECTION NOS. 42 THRU 81

SCALE : 650:1

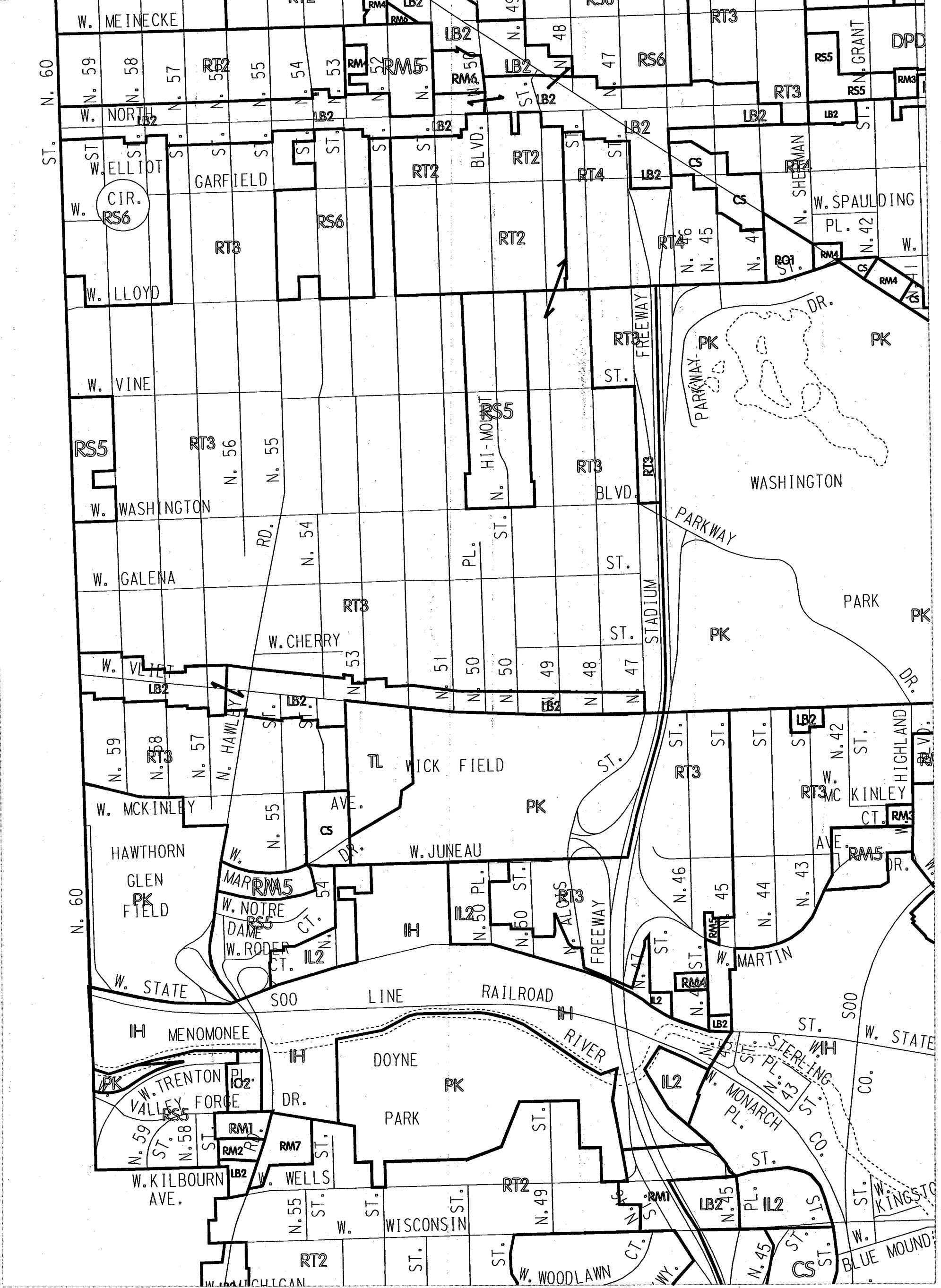
- 9600 COUNTY LINE
- 9500 DONGES
- 9400
- 9300 GLENBROOK
- 9200 FAIRY CHASM
- 9100 ALLYNN
- 9000 LARAMIE
- 8900 GREENBROOK
- 8800 BROWN DEER
- 8700 HEATHER
- 8600 WABASH
- 8500 DONNA
- 8400 DEAN
- 8300 FAIRLANE
- 8200 ARCH
- 8100 TOWER
- 8000 BRADLEY
- 7900 LOLITA
- 7800 PORT - PARKLAND
- 7700 FOUNTAIN
- 7600 CALUMET
- 7500 PORTAGE
- 7400 HEMLOCK
- 7300 CLINTON
- 7200 GOOD HOPE
- 7100 ROCHELLE
- 7000 KILEY
- 6900 SPOKANE
- 6800 GREEN TREE
- 6700 DARWIN
- 6600 ACACIA
- 6500 BRENTWOOD
- 6400 MILL
- 6300 RENOIR
- 6200 LYNX
- 6100 KAUL
- 6000 FLORIST
- 5900 BOGOLIM
- 5800 CARMEN
- 5700 THURSTON
- 5600 SILVER SPRING
- 5500 SHERIDAN
- 5400 CUSTER
- 5300 ROHR
- 5200 VILLARD
- 5100 LANCASTER
- 5000 FAIRMOUNT
- 4900 STARK
- 4800 HAMPTON
- 4700 COURTLAND
- 4600 GLENDALE
- 4500 RUBY
- 4400 CONGRESS
- 4300 MARION
- 4200 HOPE - OLIVE
- 4100 FIEBRANTZ
- 4000 CAPITOL
- 3900 MELVINA
- 3800 VIENNA
- 3700 WASH
- 3600 FINN
- 3500 KEEFE
- 3400 TOWNSEND
- 3300 CONCORDIA
- 3200 AUER
- 3100 BURLEIGH
- 3000 CHAMBERS
- 2900 LOCUST
- 2800 HADLEY
- 2700 CENTER
- 2600 CLARKE
- 2500 WRIGHT
- 2400 MEINCKE



17a

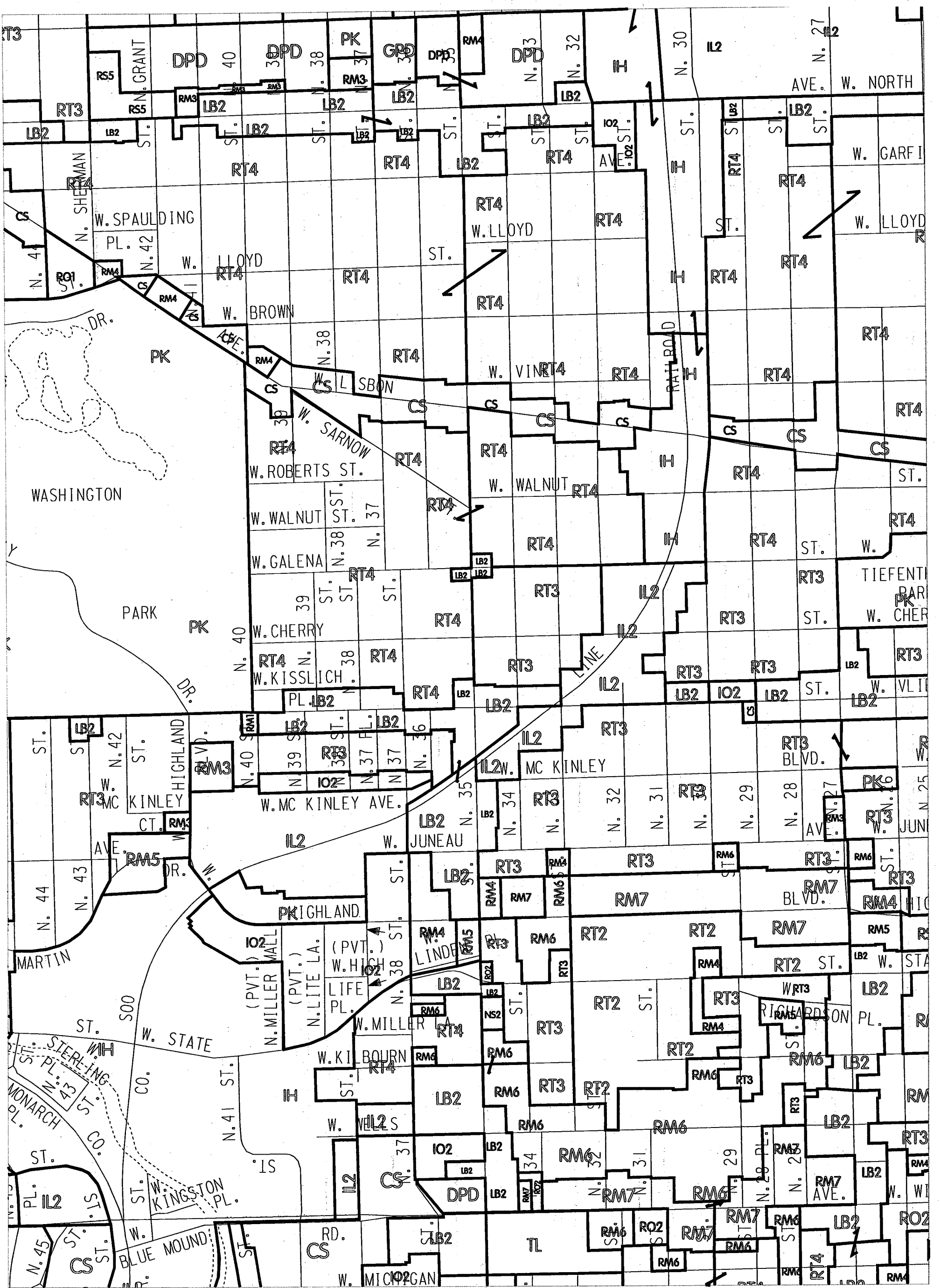
- 3500 KEEFE - EDGEWOOD
- 3400 NEWPORT
- 3300 HARTFORD
- 3200 HAMPSHIRE
- 3100 BURLEIGH - KENWOOD
- 3000 LINWOOD
- 2900 LOCUST
- 2800 NEWBERRY
- 2700 CENTER - PARK
- 2600 BELLEVUE
- 2500 BRADFORD
- 2400 THOMAS
- 2300 NORTH
- 2200 KENILWORTH
- 2100 WINDSOR - WOODSTOCK
- 2000 BOYLSTON - LAFAYETTE
- 1900 KANE
- 1800 HAMILTON - ROYAL
- 1700 WALNUT - BRADY
- 600 PLEASANT
- 500 LYON
- 400 DOCK
- 300 KNAPP
- 200 JUNEAU
- 100 WISCONSIN
- 300 BUFFALO
- 200 CHICAGO
- 100 CANAL
- 200 PITTSBURGH
- 300 OREGON
- 400 FLORIDA
- 500 VIRGINIA
- 600 BRUCE
- 700 PIERCE
- 800 NATIONAL
- 1000 MINERAL
- 1200 SCOTT
- 1400 GREENFIELD

- 2300 NORTH
- 2200 GARFIELD
- 2100 LLOYD
- 2000 BROWN
- 1900 RESERVOIR - VINE
- 1800 VINE
- 1700 WALNUT
- 1600 GALENA
- 1500 CHERRY
- 1400 VLIET
- 1300 MC KINLEY
- 1200 JUNEAU
- 1100 HIGHLAND
- 1000 STATE
- 900 KILBOURN
- 800 WELLS
- 700 WISCONSIN
- 600 MICHIGAN
- 500 CLEVELAND
- 400 ST PAUL
- 300 MT VERNON
- 200 PARK HILL
- 100 FAIRVIEW - CANAL
- 200 DIXON
- 400 ADLER
- 600 MAIN
- 700 SCHLINGER
- 900 WALKER
- 1100 WASHINGTON
- 1300 MADISON
- 1400 GREENFIELD
- 1500 ORCHARD
- 1600 LAPHAM
- 1700 MITCHELL
- 1800 MAPLE
- 1900 BURNHAM
- 2000 ROGERS
- 2100 BECHER
- 2200 GRANT
- 2300 LINCOLN
- 2400 HAYES
- 2500 ARTHUR
- 2600 HARRISON
- 2700 CLEVELAND
- 2800 MONTANA
- 2900 DAKOTA
- 3000 MANITOBA
- 3100 OKLAHOMA
- 3200 EUCLID
- 3300 OHIO
- 3400 HOLT
- 3500 MORGAN
- 3600 WASHINGTON
- 3700 WILBUR
- 3800 CRAWFORD
- 3900 HOWARD
- 4000 NORWICH
- 4100 WATERFORD
- 4200 PLAINFIELD
- 4300 COLD SPRING
- 4400 WHITAKER
- 4500 ALLERTON
- 4600 ARMOUR
- 4700 LAYTON
- 4800 BARNARD
- 4900 CARPENTER
- 5000 HOLMES



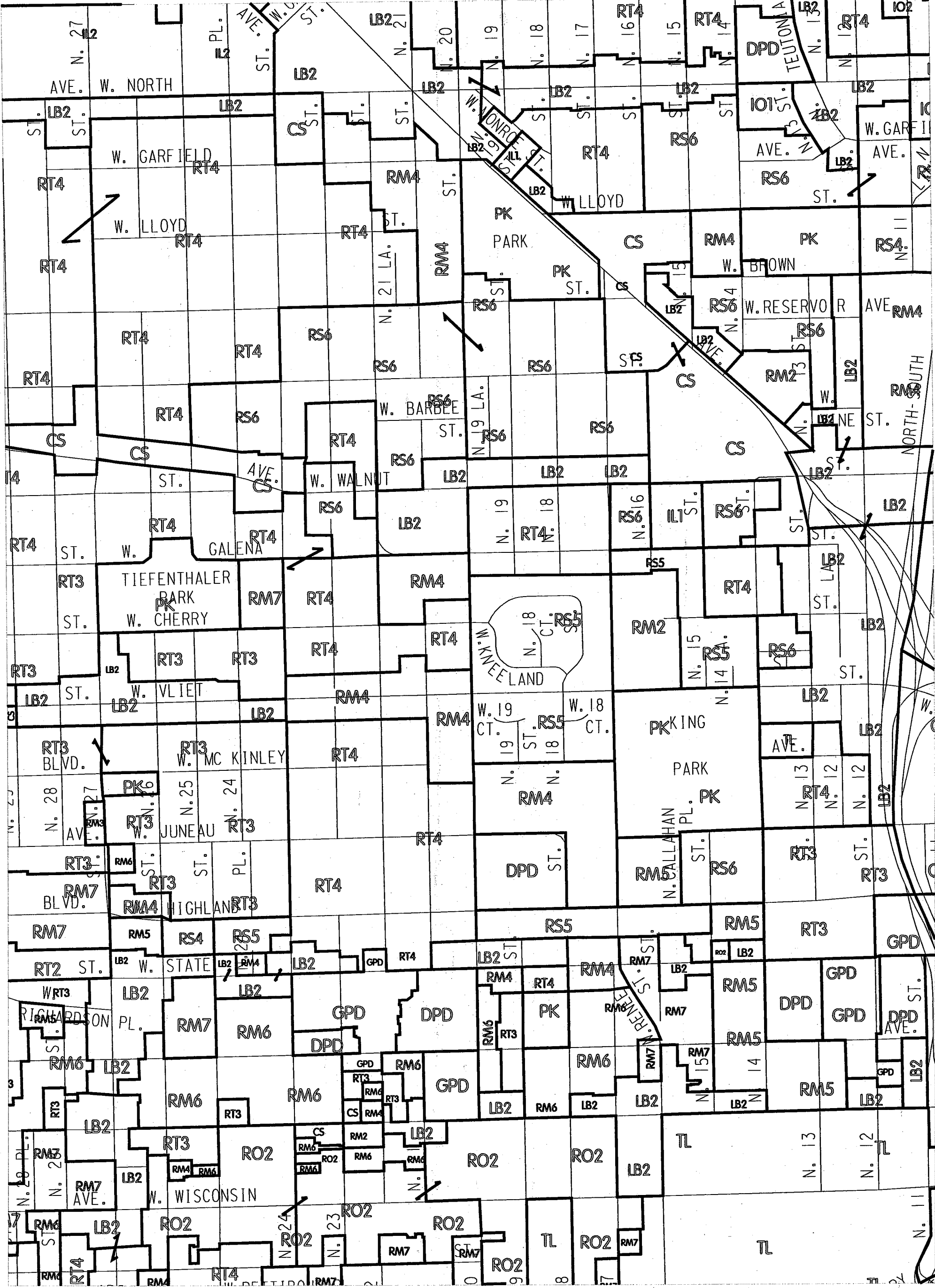
PRODUCED BY THE DEPARTMENT OF CITY DEVELOPMENT INFORMATION CENTER  
 Design file - w\p2.42.dgn  
 PenTable - pen1tbl\zcn\_coold.pen  
 Color Table - ctbl\bw.ctb  
 Generated ( 08-NOV-2001 ), Scale - ( 650,000000 1,000000  
 Queue is: \\ATHENS2\HP\_ledger, Size - ( 16,518111, 10,500000 MILWAUKEE, WI.



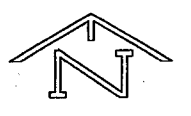


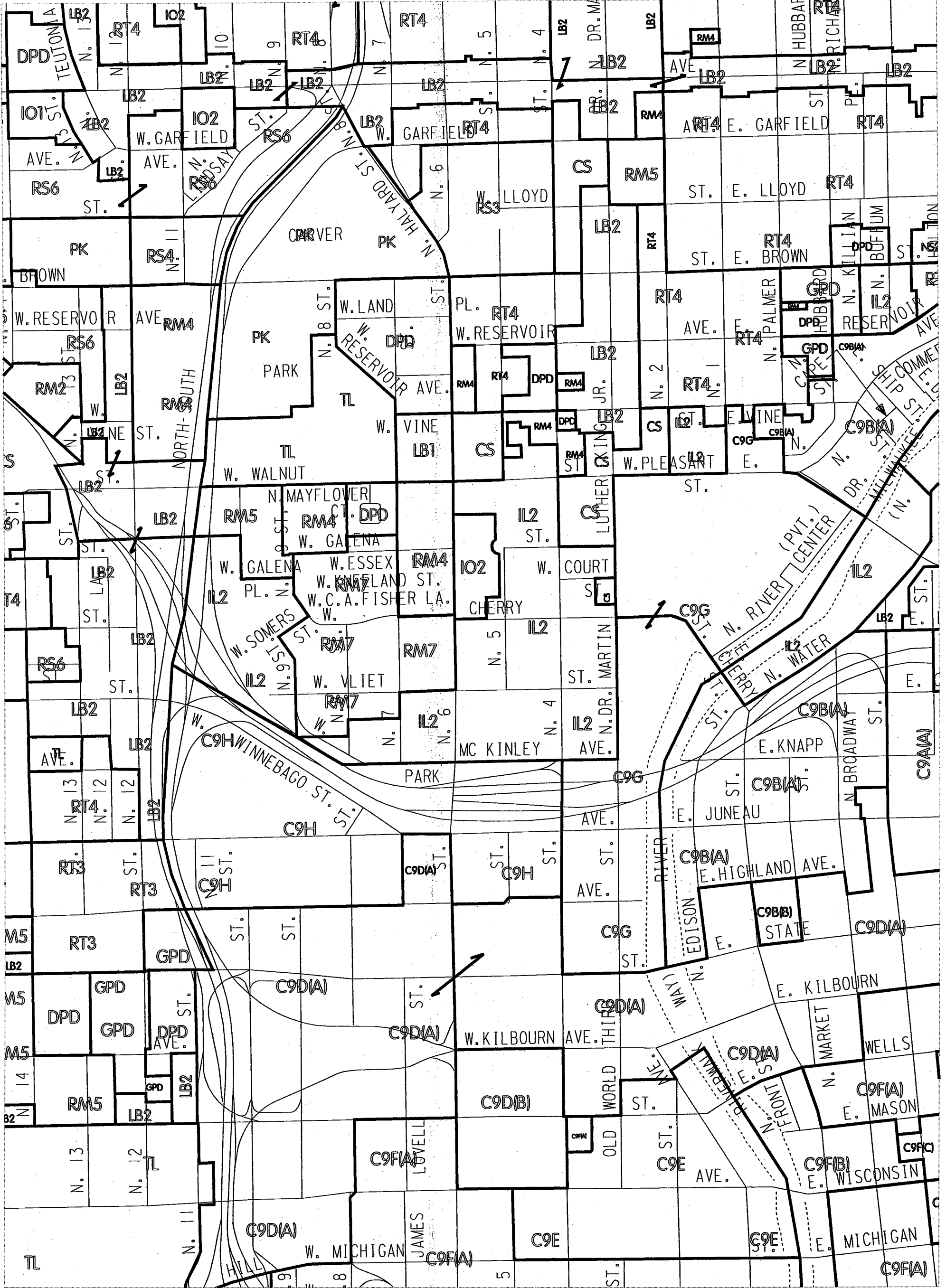
PRODUCED BY THE DEPARTMENT OF CITY DEVELOPMENT INFORMATION CENTER  
 Design File - W:\p2.43.dgn pz.43  
 PenTable - pen1tbl\zon.caad.d.pen (param project name) .1  
 Color Table - ctr1tbl\bw.ctb  
 Generated ( 08-NOV-2001 ), Scale - ( 650.000000 x 1.000000  
 Queue 1s \MATHENS2\HP\_ledger\_size - ( 16,518111, 10,500000 MILWAUKEE, WI.



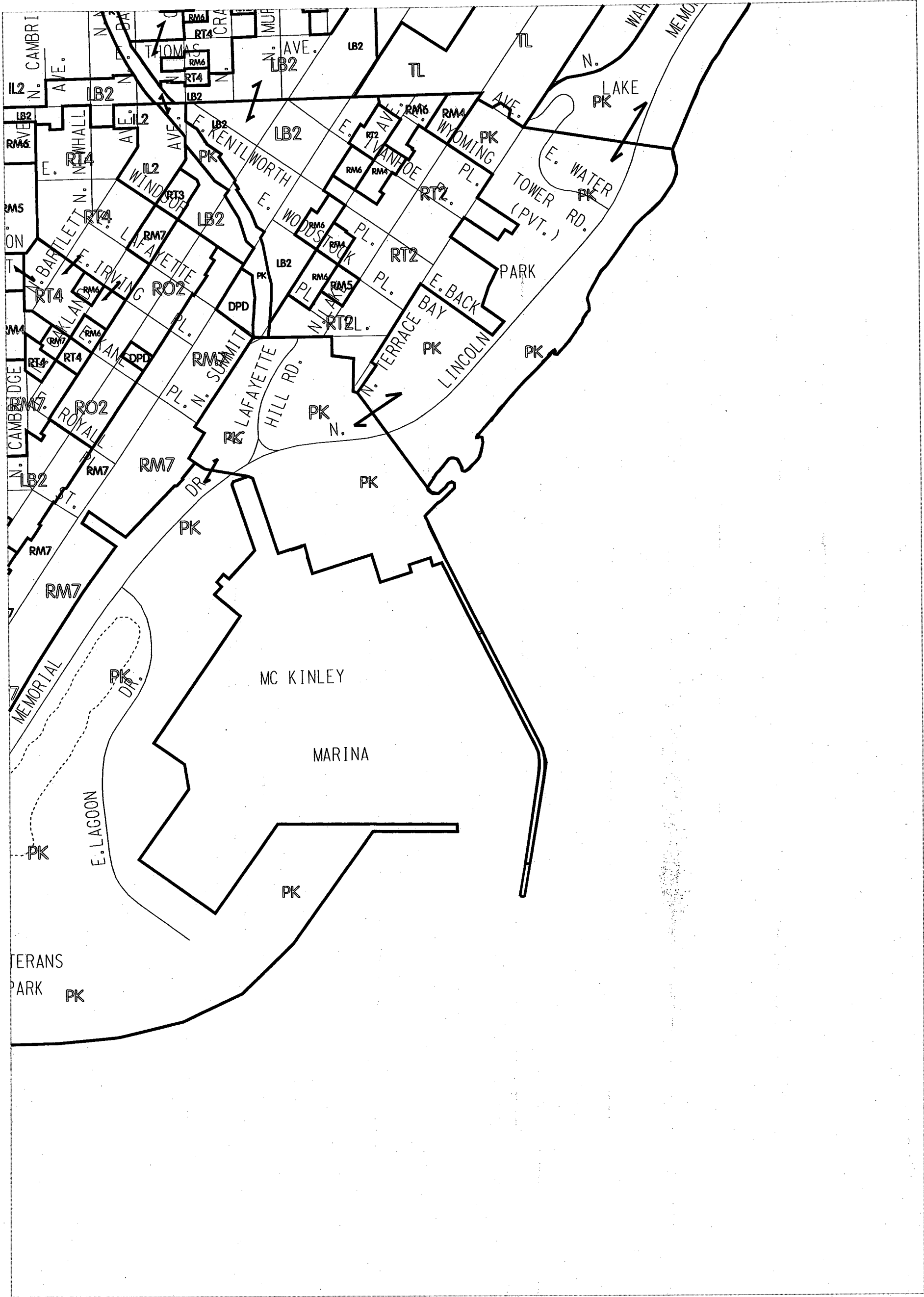


PRODUCED BY THE DEPARTMENT OF CITY DEVELOPMENT INFORMATION CENTER  
 Design File - W:\p24.dgn pz.44  
 PenTable:penlib\zon\_coold.pen (porm\project name) .1  
 Color Table - ctrl1b\bw.ctb  
 Generated ( 08-NOV-2001 ), Scale - ( 650.000000 x 1.000000  
 Queue Is: \MATHENS2\HP\_ledger, Size - ( 16,518,111, 10,500000 MILWAUKEE, WI.



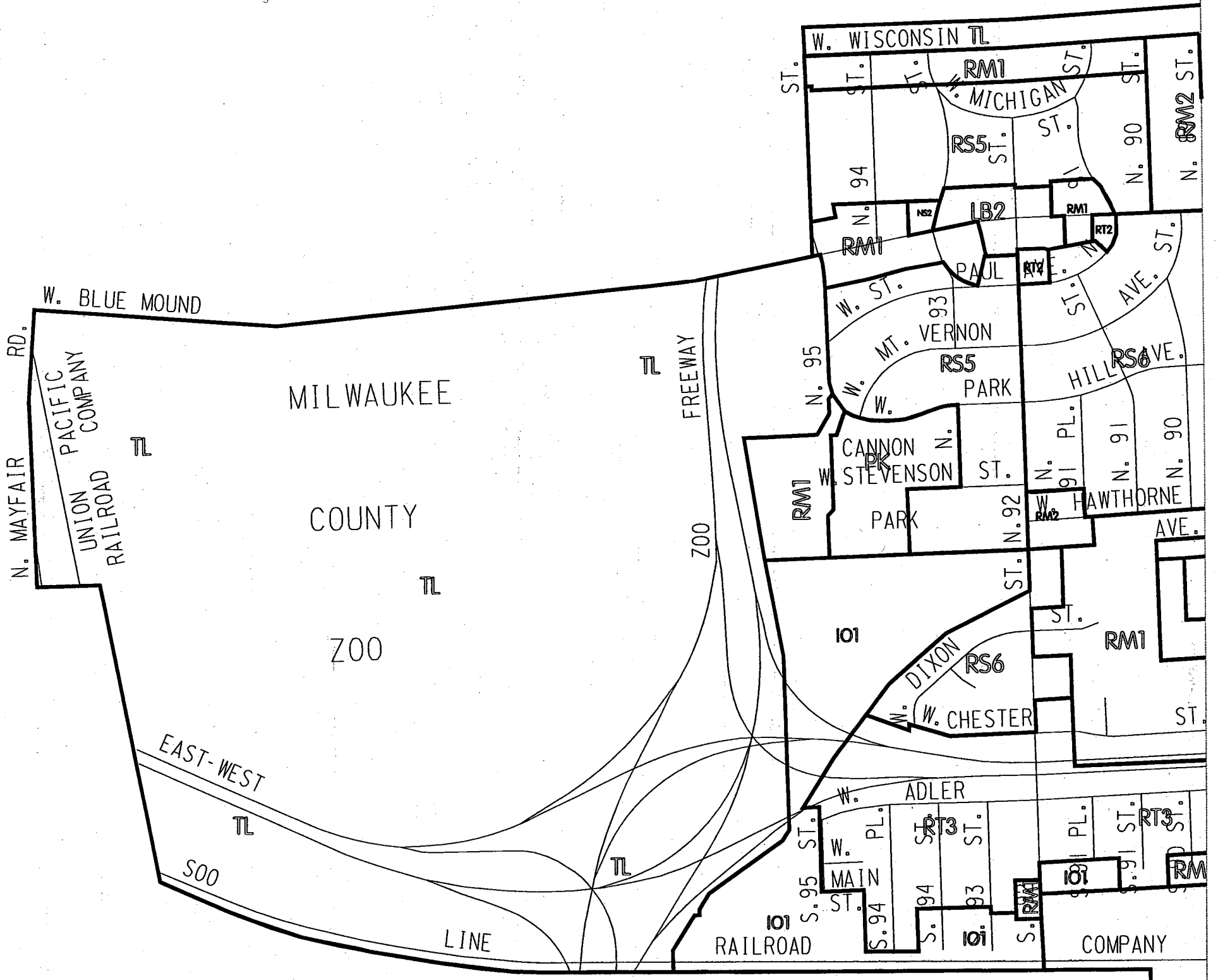




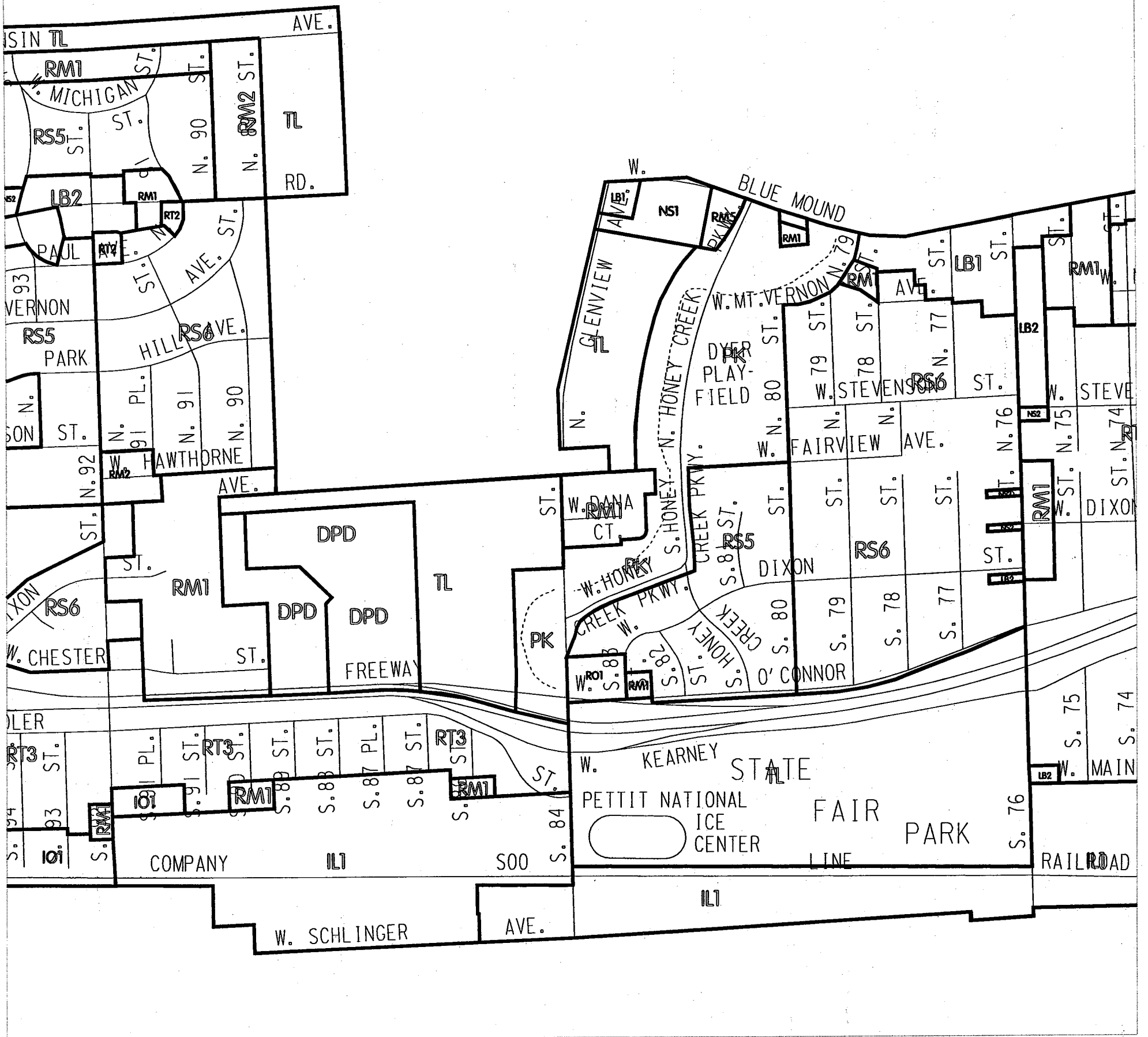


PRODUCED BY THE DEPARTMENT OF CITY DEVELOPMENT INFORMATION CENTER  
 Design file - w\pz.47.dgn pz.47  
 PenTable - pen11b.zon.coatd.pen (parm\project name) .1  
 Color Table - c1r11b.w.ctb  
 Generated ( 08-NOV-2001 ), Scale - ( 650.000000:1.000000  
 Queue 1s \\ATHENS2\HP-ledger.Size - (16,518111, 10,500000 MILWAUKEE, WI.

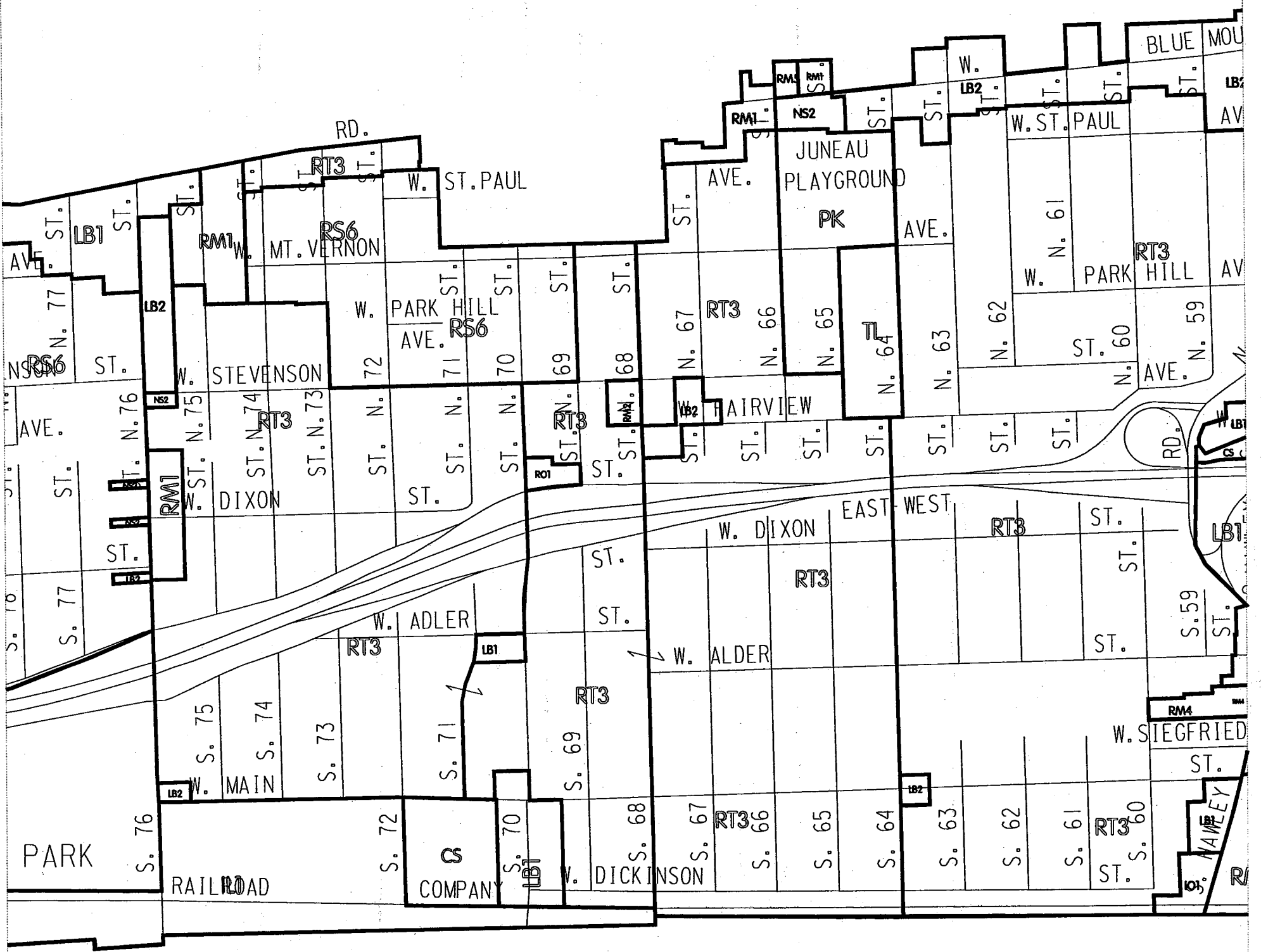




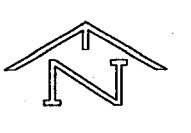




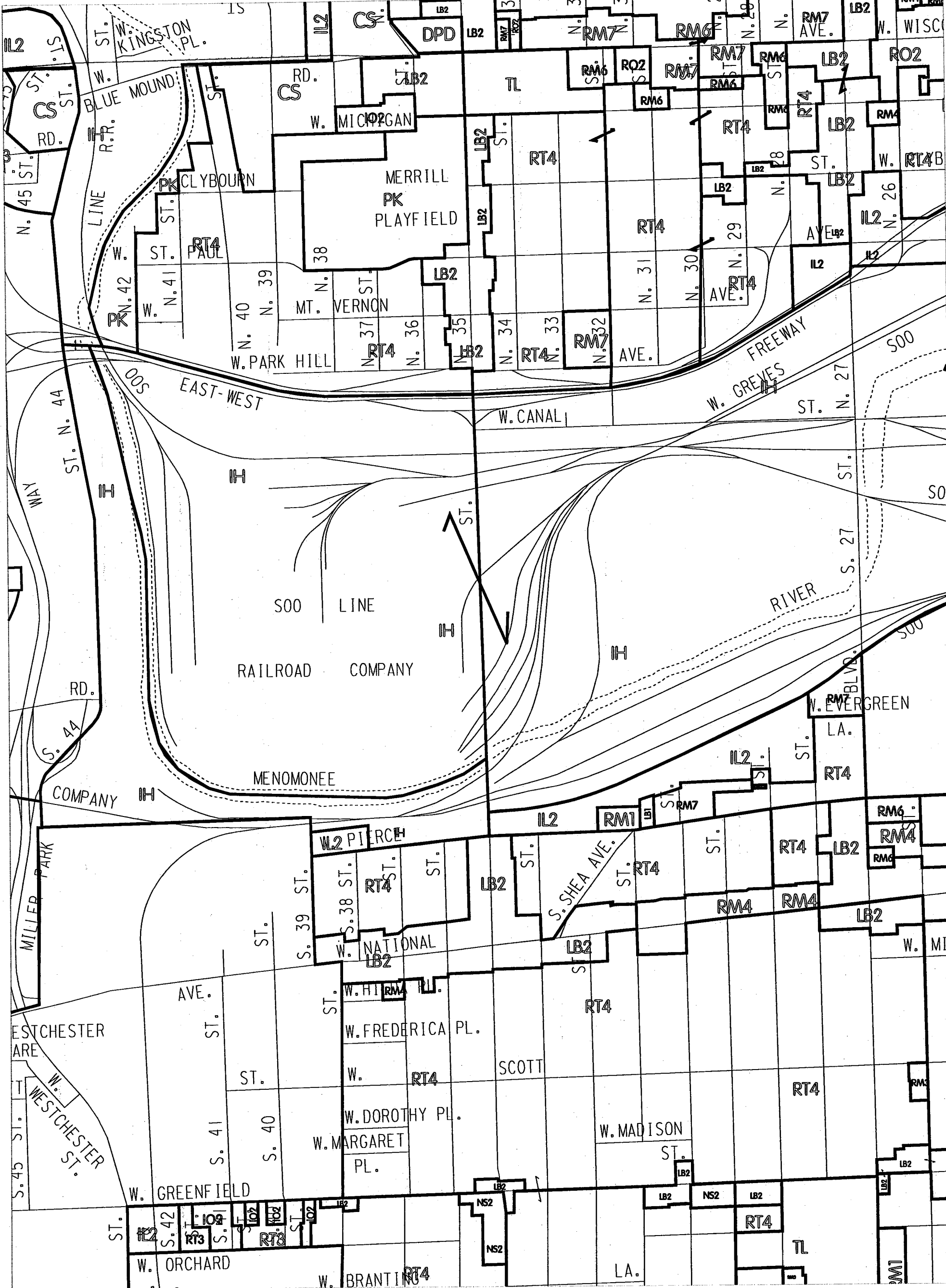
N. S. N.  
W. KILB  
AVE.

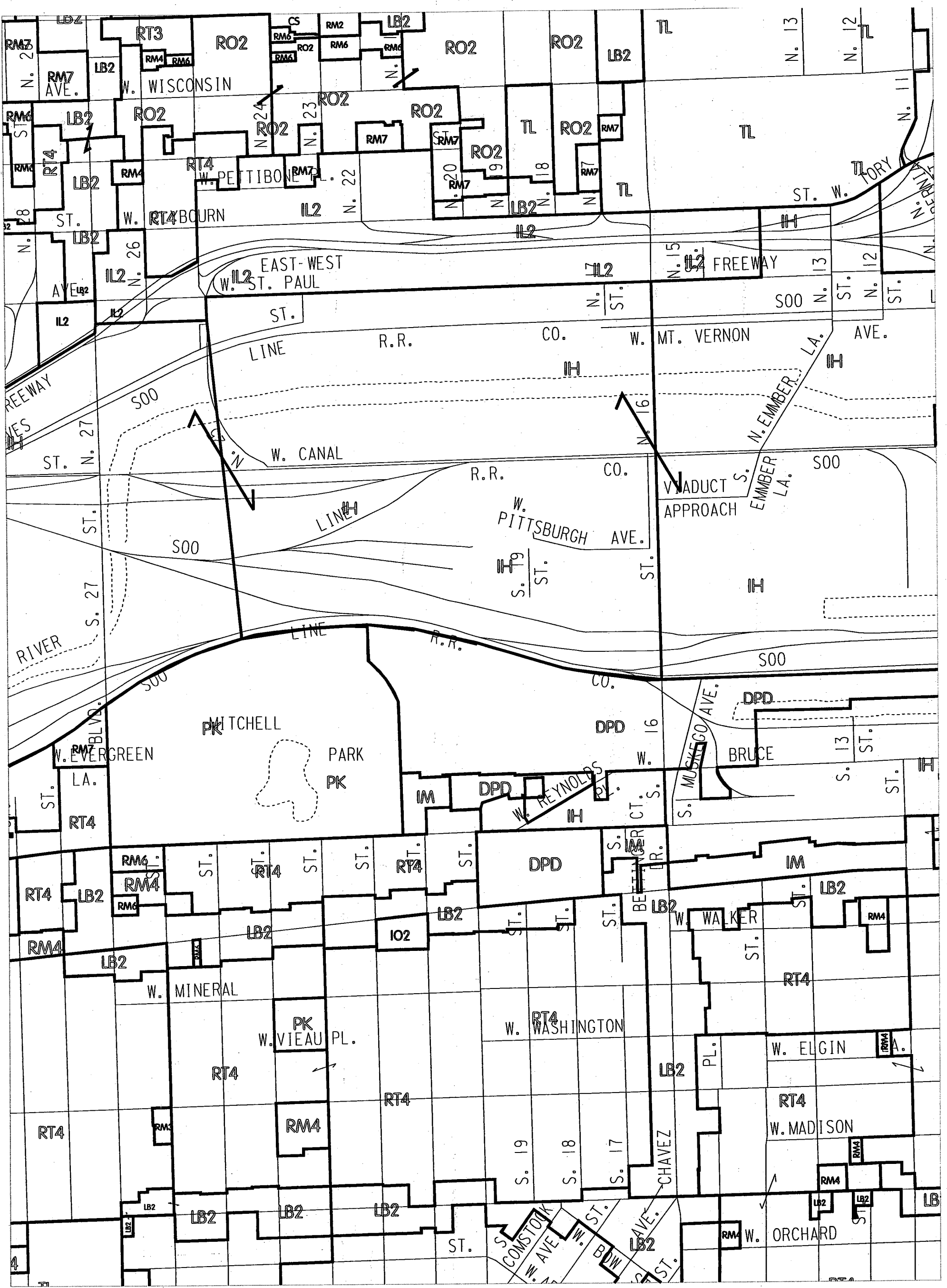


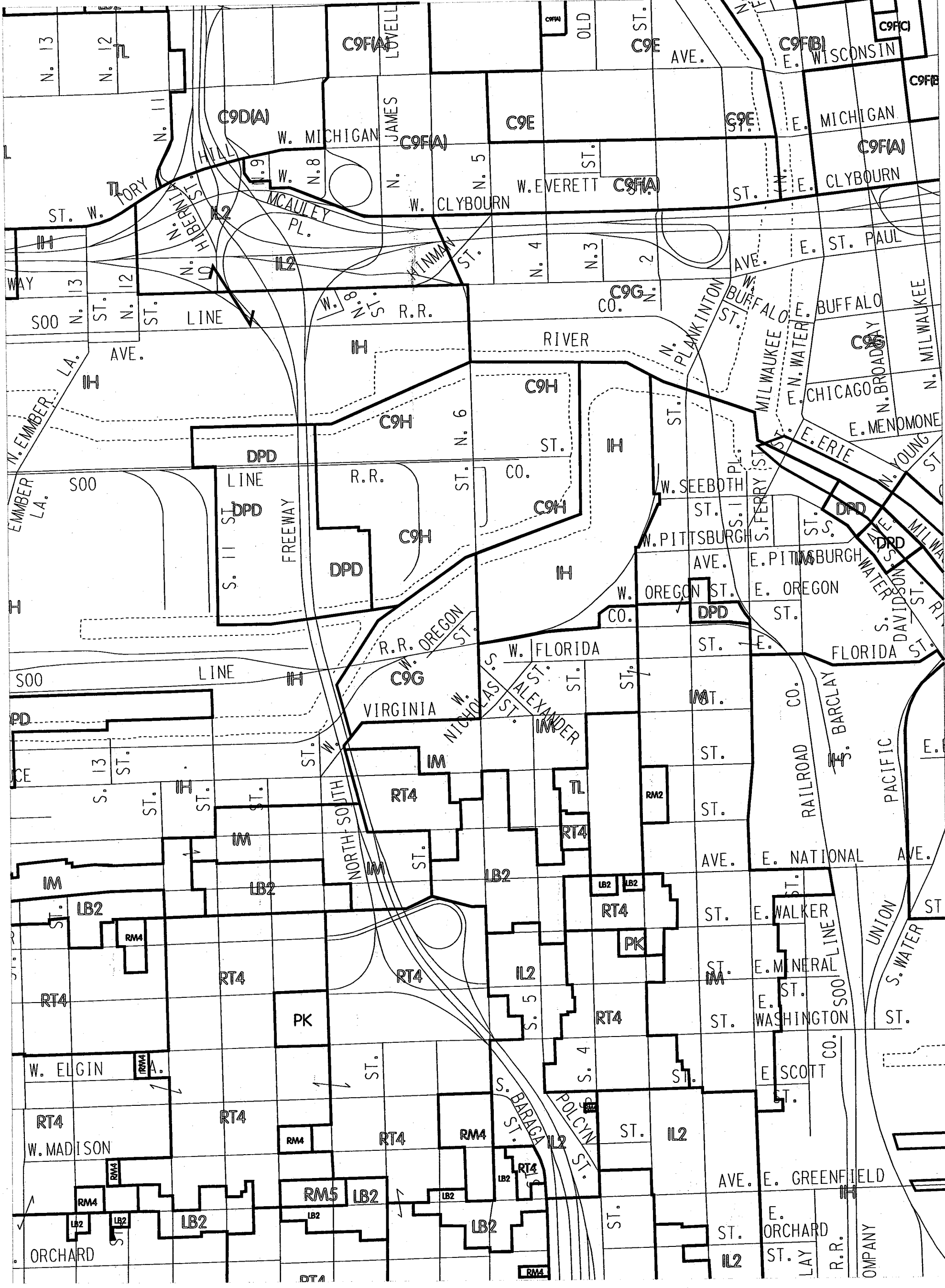
PRODUCED BY THE DEPARTMENT OF CITY DEVELOPMENT INFORMATION CENTER  
 Design file - W:\pz-50.dgn dz-50  
 PenTable - pen\lbrzon.coald.pen Iparm\project name) .1  
 Color Table - clr\lbrbw.ctb  
 Generated ( 08-NOV-2001 ), Scale - ( 650.0000000 1.000000  
 Queue lsr \ATHENS2\HP-ledger, Size - ( 16.518111 10.500000 MILWAUKEE, WI.

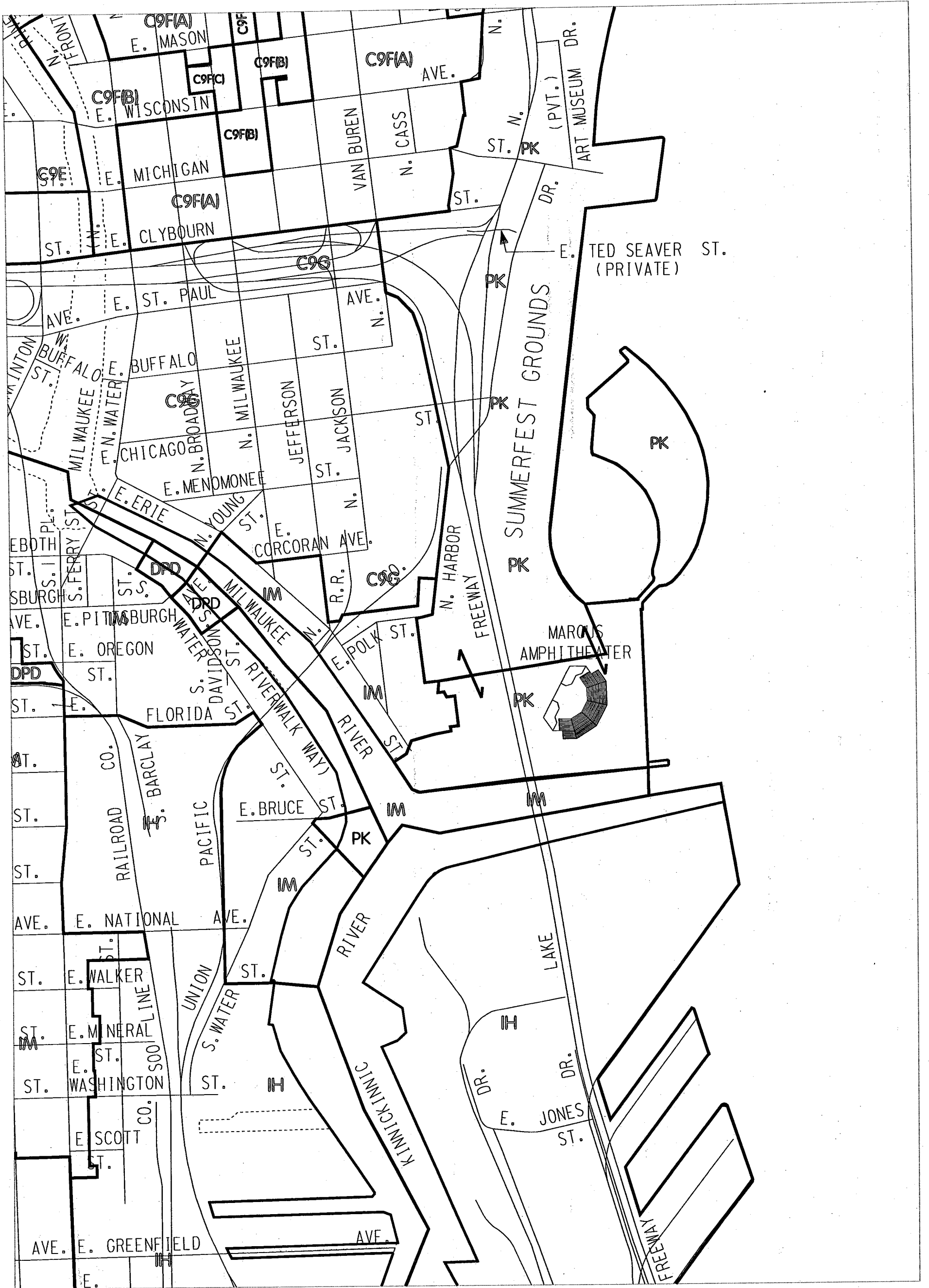


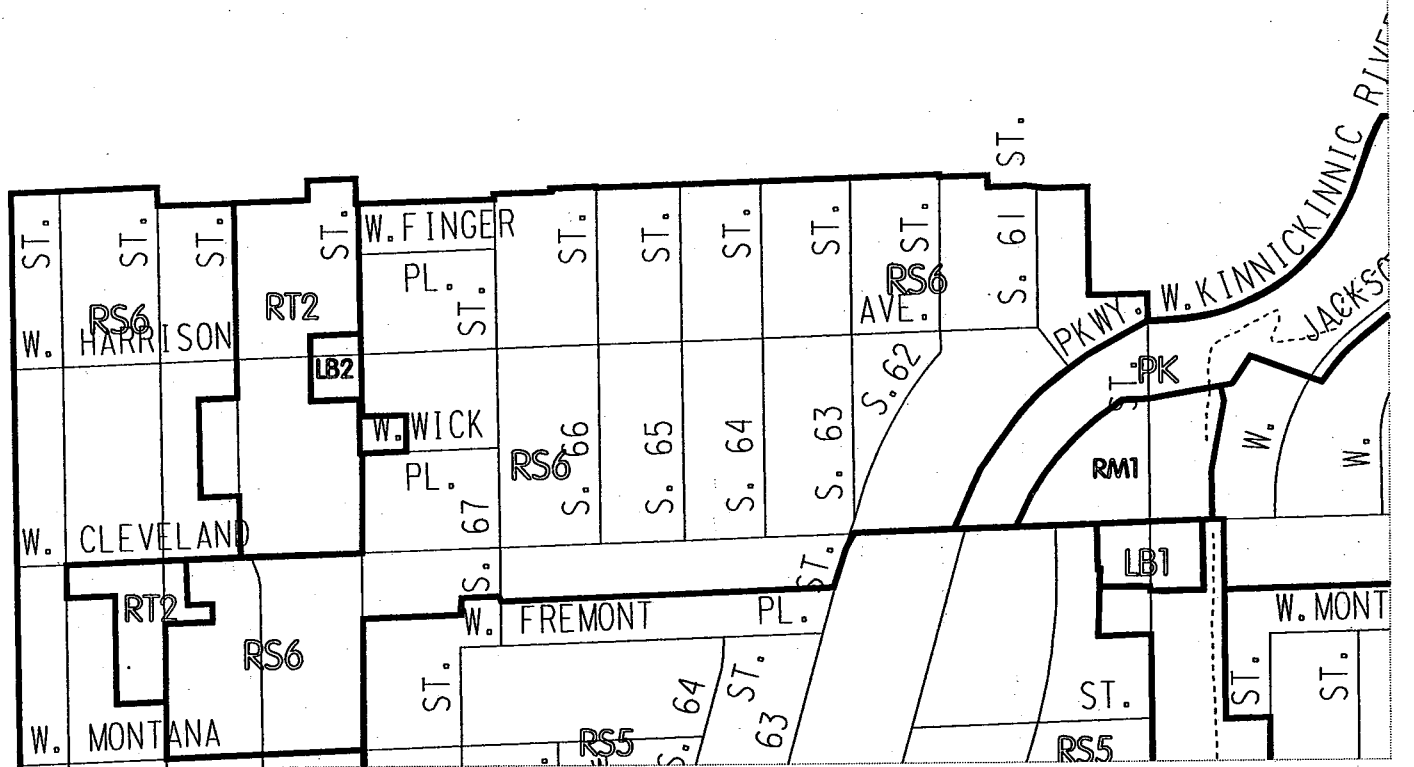




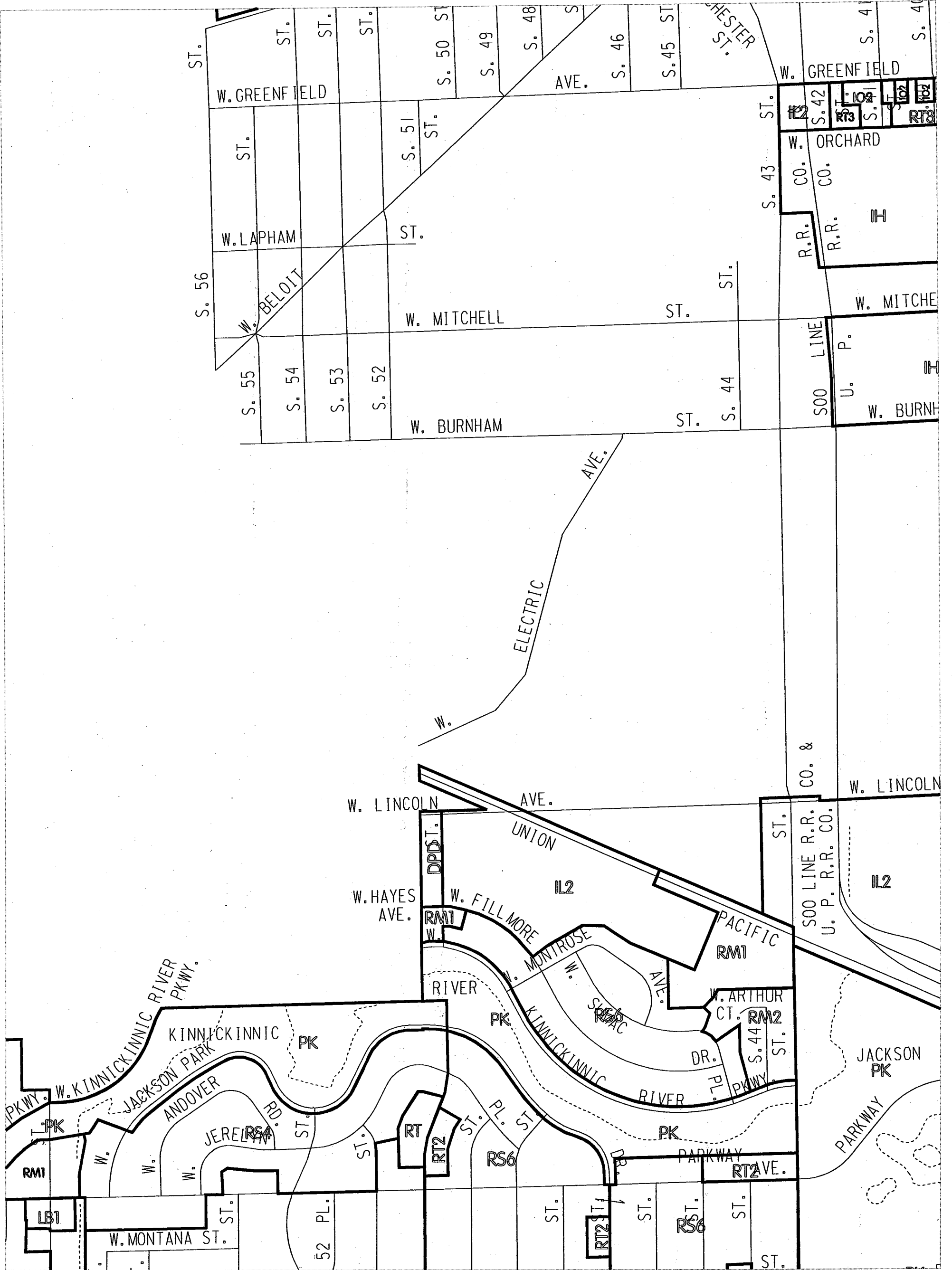


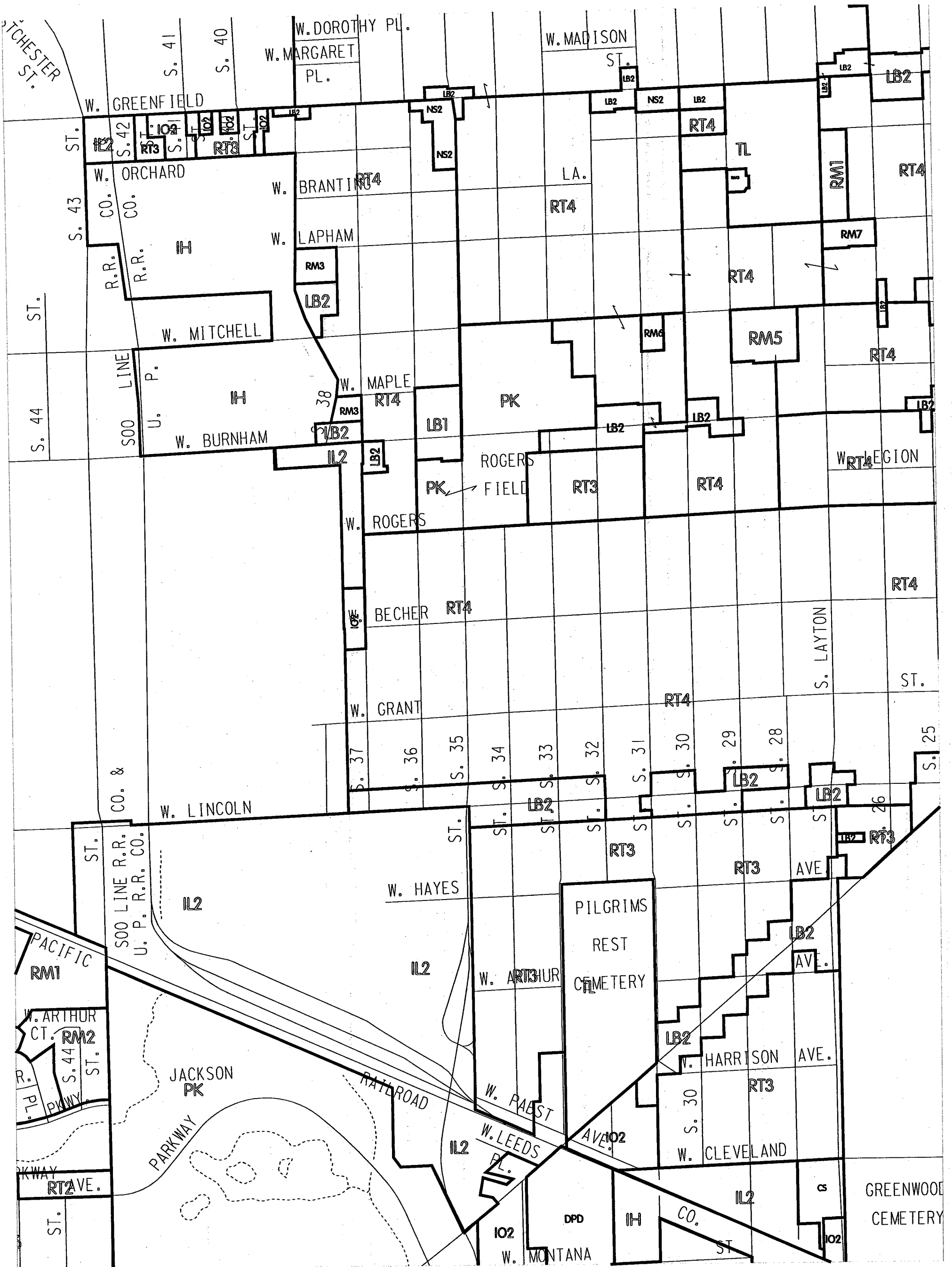


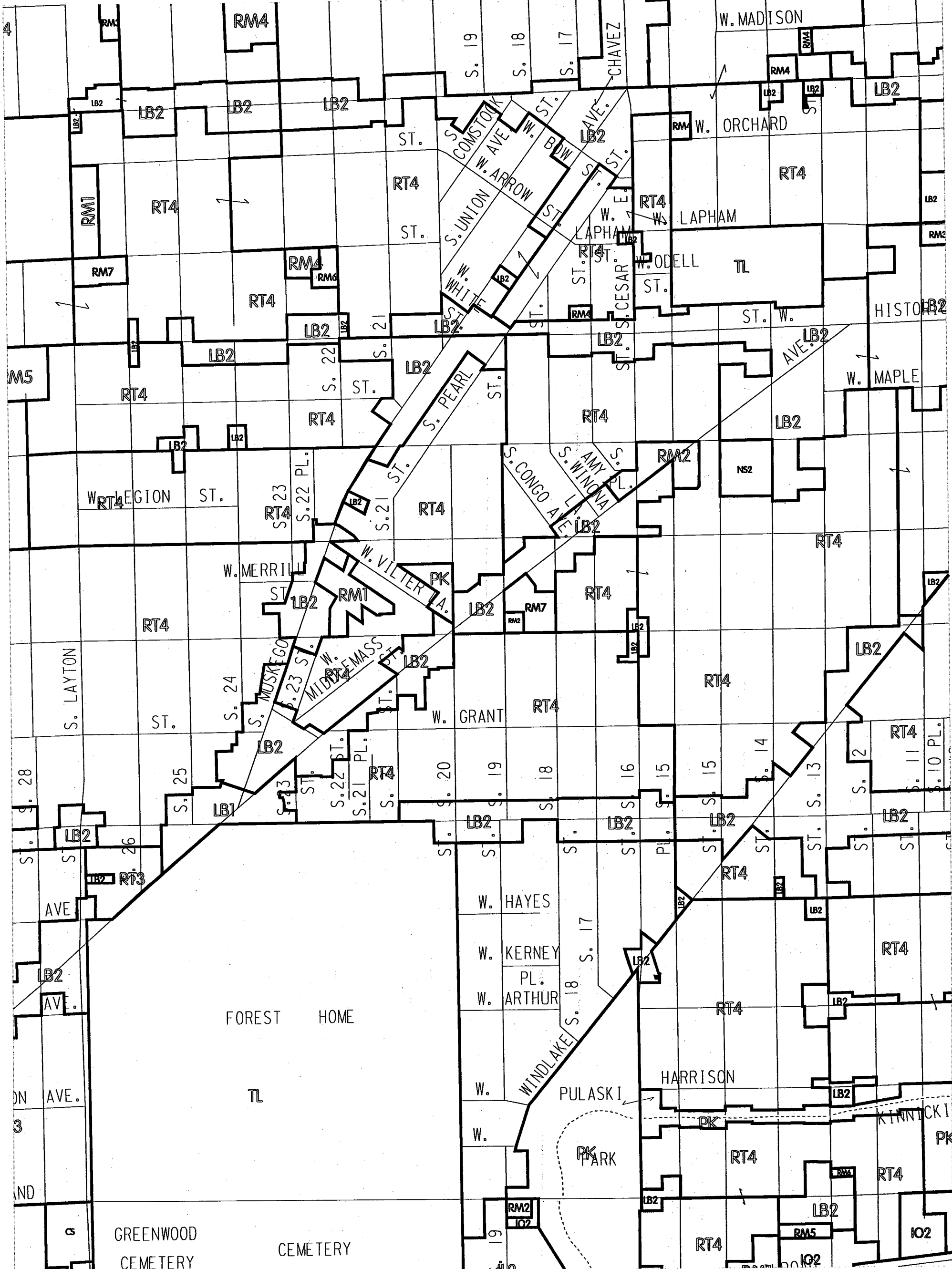






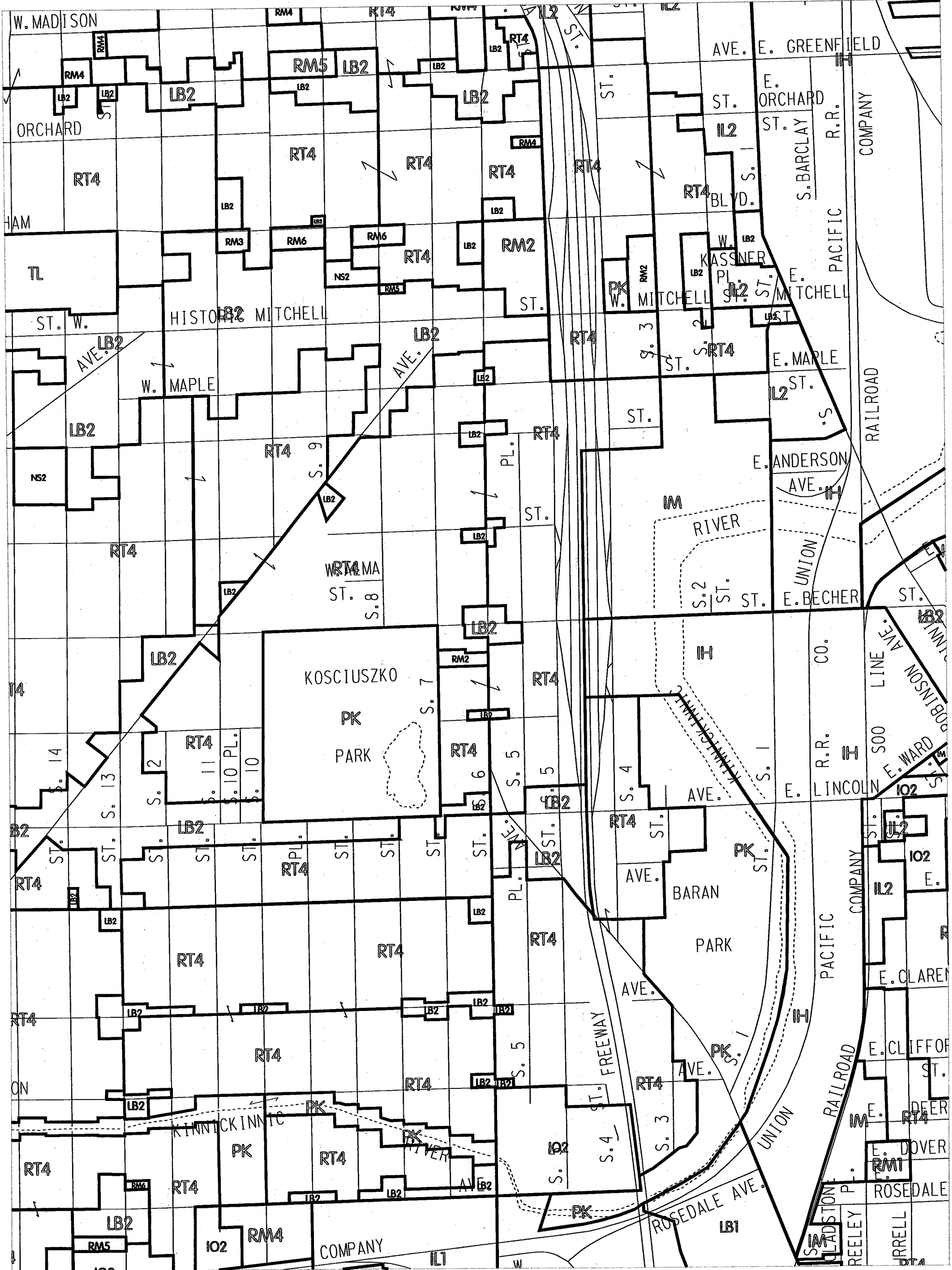


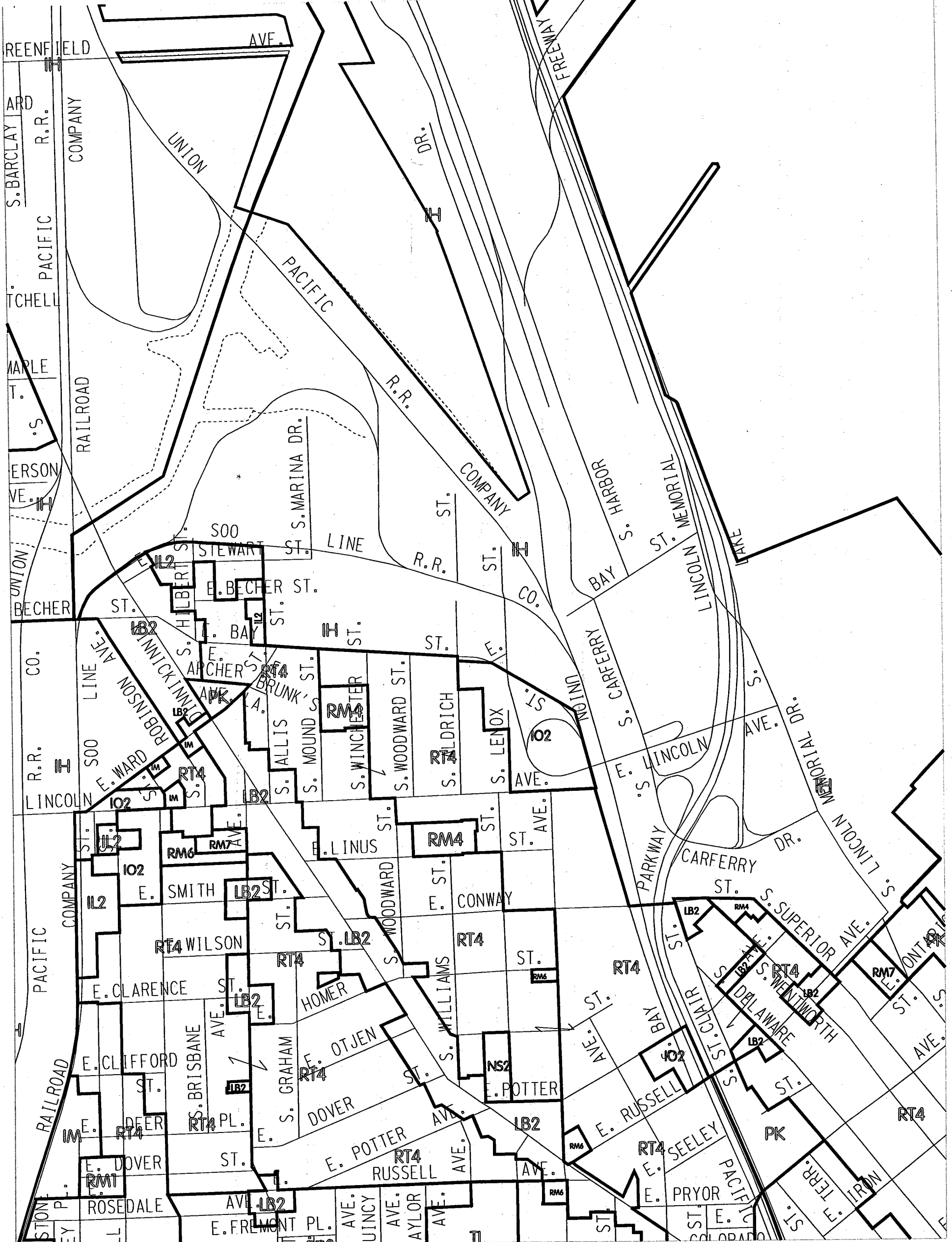




PRODUCED BY THE DEPARTMENT OF CITY DEVELOPMENT INFORMATION CENTER  
 Design file - W:\pz.59.dgn  
 PenTable - pen11b1zen.coaid.pen  
 Color Table - c1r11b1bw.ctb  
 Generated ( 07-NOV-2001 ), Scale - ( 650.000000 : 1.000000 )  
 Queue 1s1 \ATHENS2\HP\_ledger.Size - ( 16,516111, 10,500000 MILWAUKEE, WI.

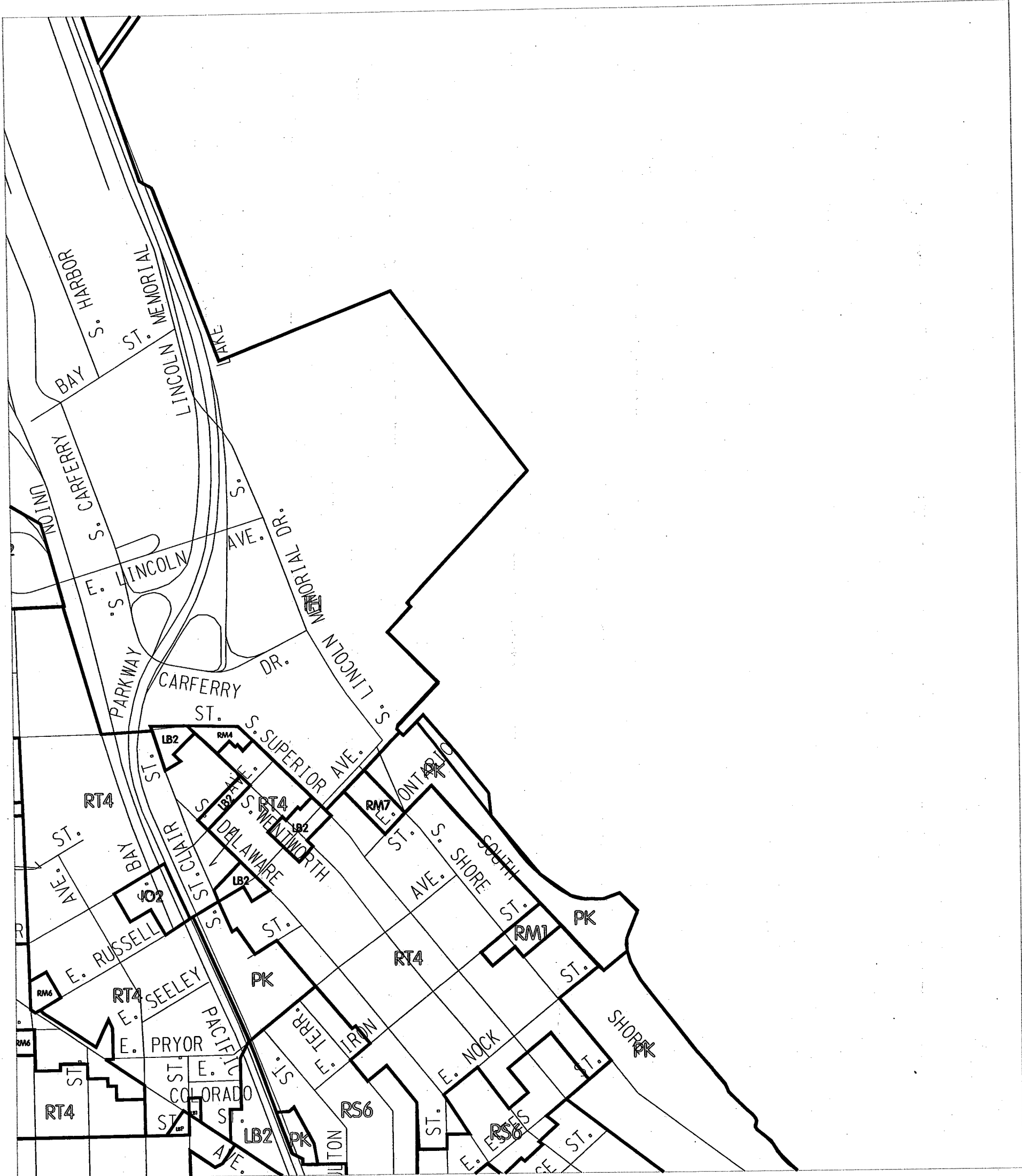


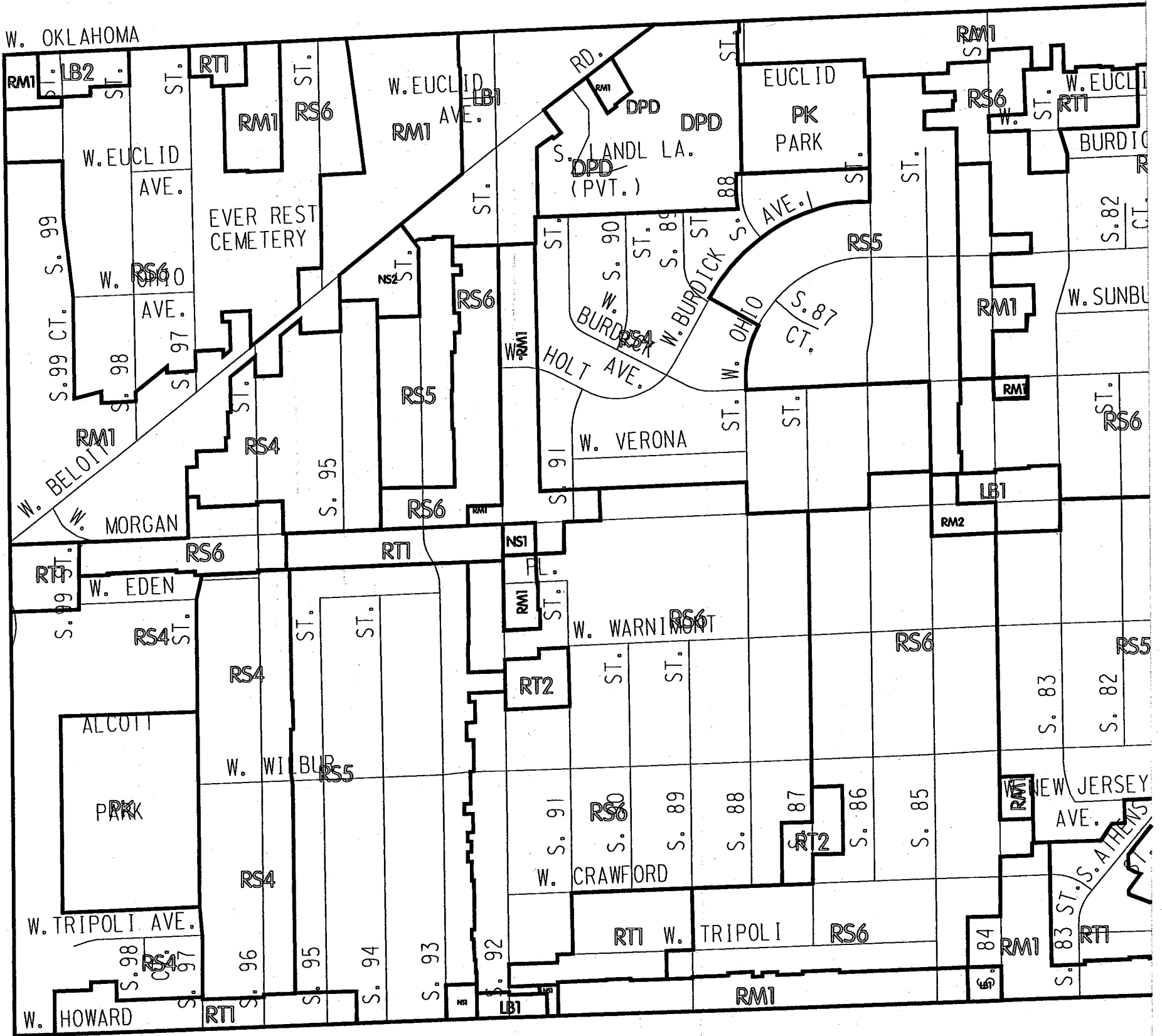




PRODUCED BY THE DEPARTMENT OF CITY DEVELOPMENT INFORMATION CENTER  
 Design File: W\p2.61.dgn p2.61  
 PenTable: pen11b1zon.coold.pen (parmi project name) .1  
 Color Table: c1r11b1bw.ctb  
 Generated: 07-NOV-2001 10:00:00, Scale: 1/650,000,000  
 Queue: \\ATHENS2\HP\_ledger, Size: 16,518,111, 10,500,000 MILWAUKEE, WI.

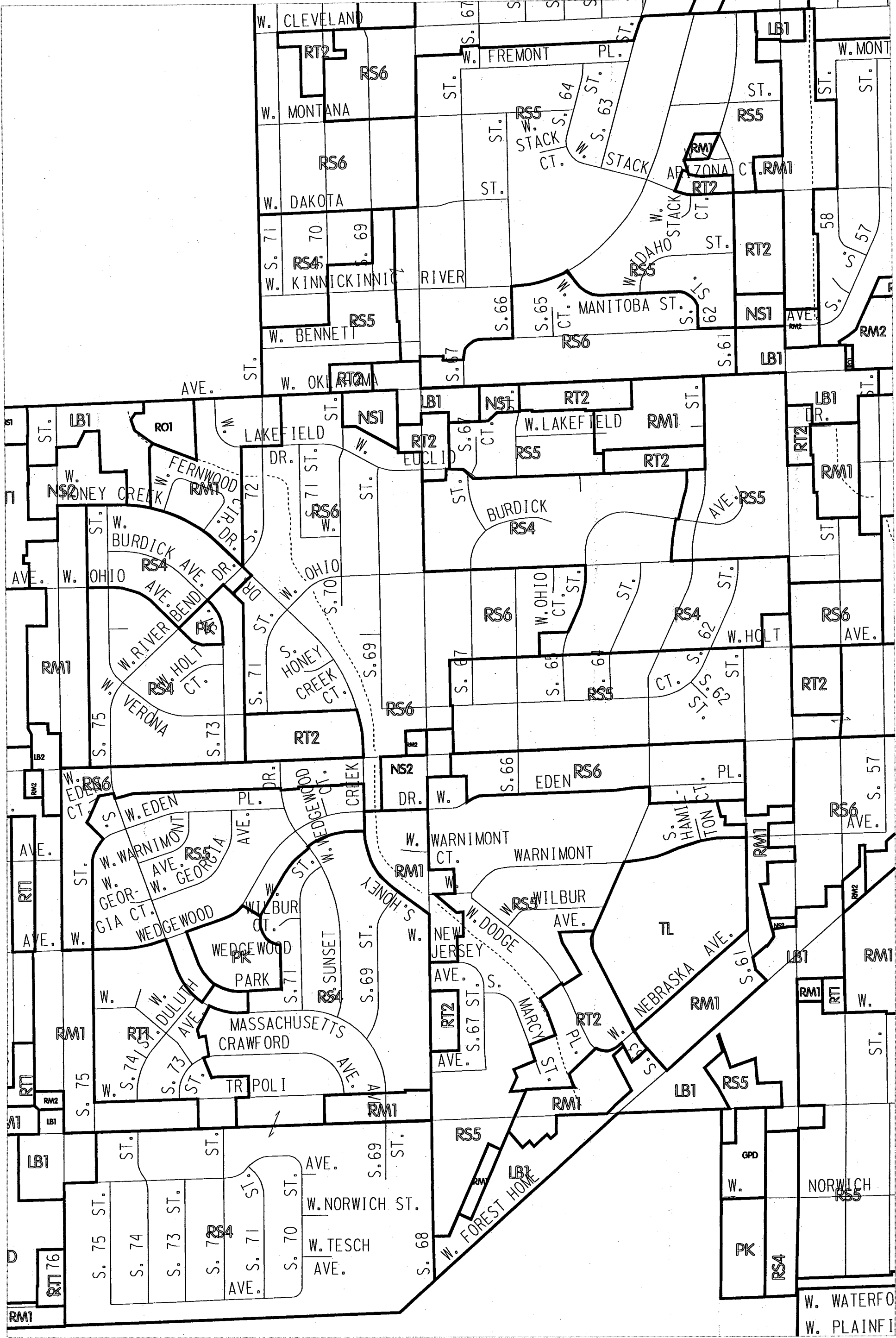






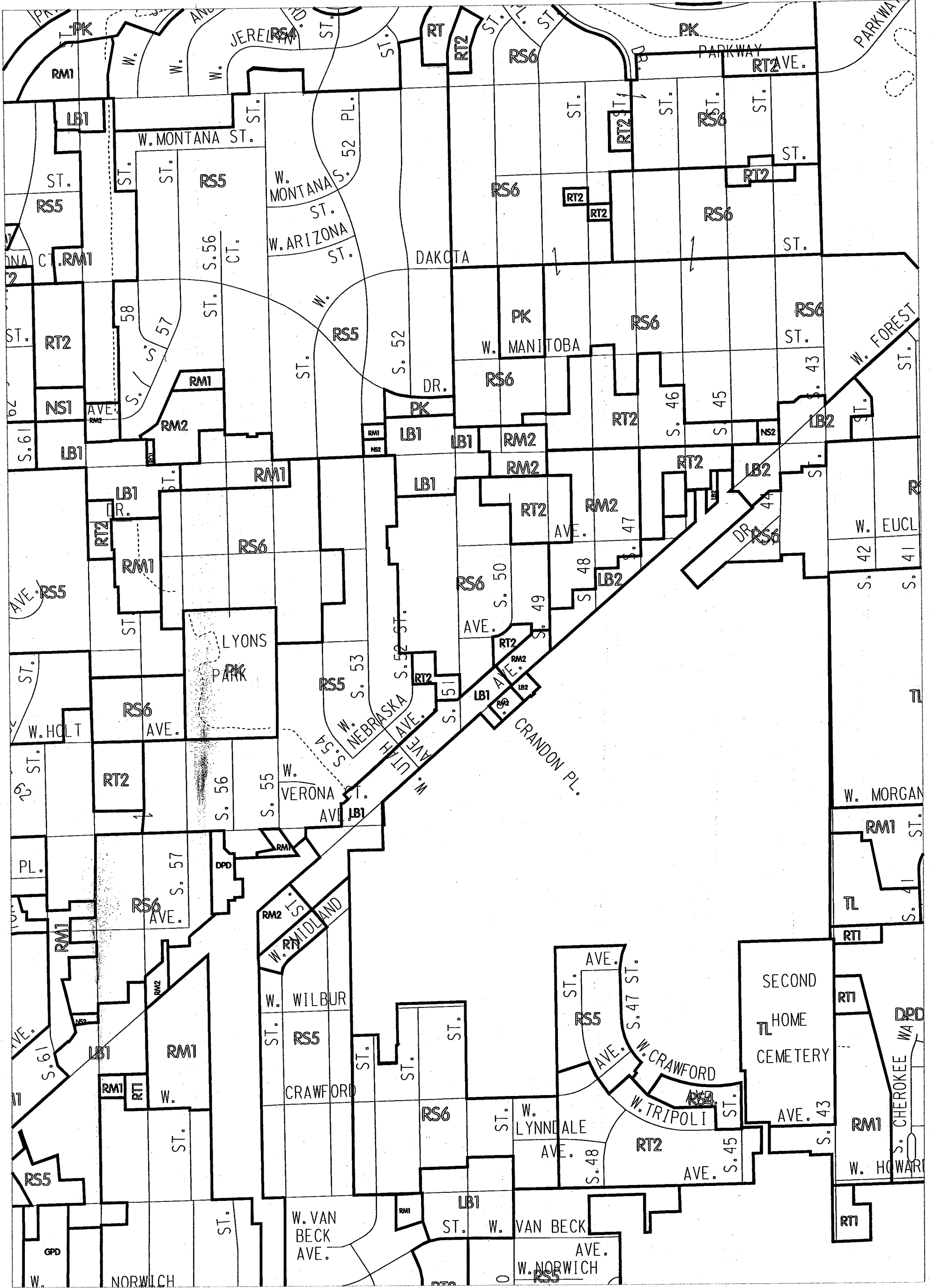






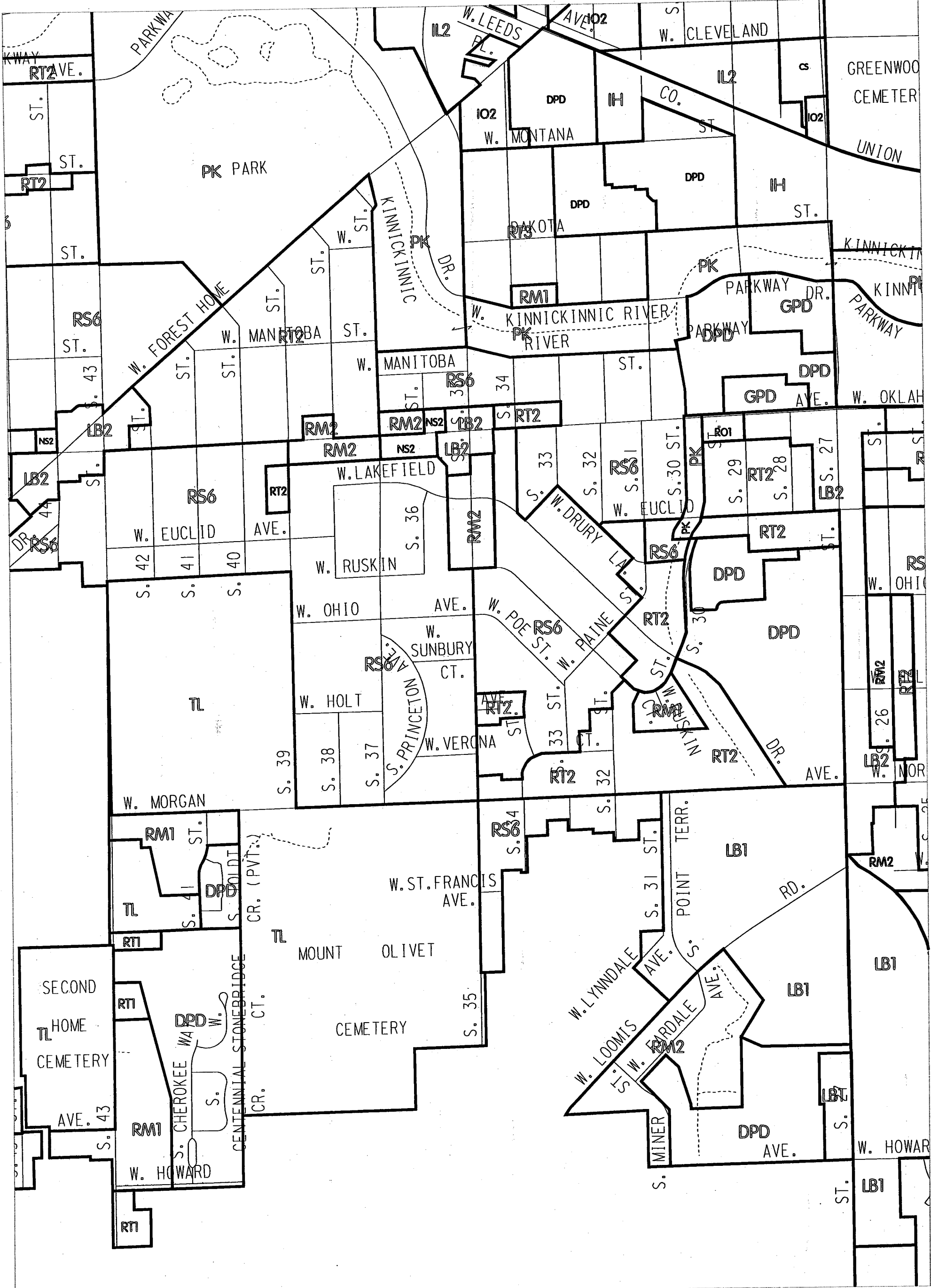
PRODUCED BY THE DEPARTMENT OF CITY DEVELOPMENT INFORMATION CENTER  
 Design File - w\pz\_64.dgn p2\_64  
 PenTable - pen1tblzon.coold.pen (parm\project name) .1  
 Color Table - ctblbw.ctb  
 Generated ( 07-NOV-2001 ), Scale - ( 650,000000 ) 1,000000  
 Queue 1st \\ATHENS2\HP\_ledger, Size - ( 16,518111, 10,500000 ) MILWAUKEE, WI.

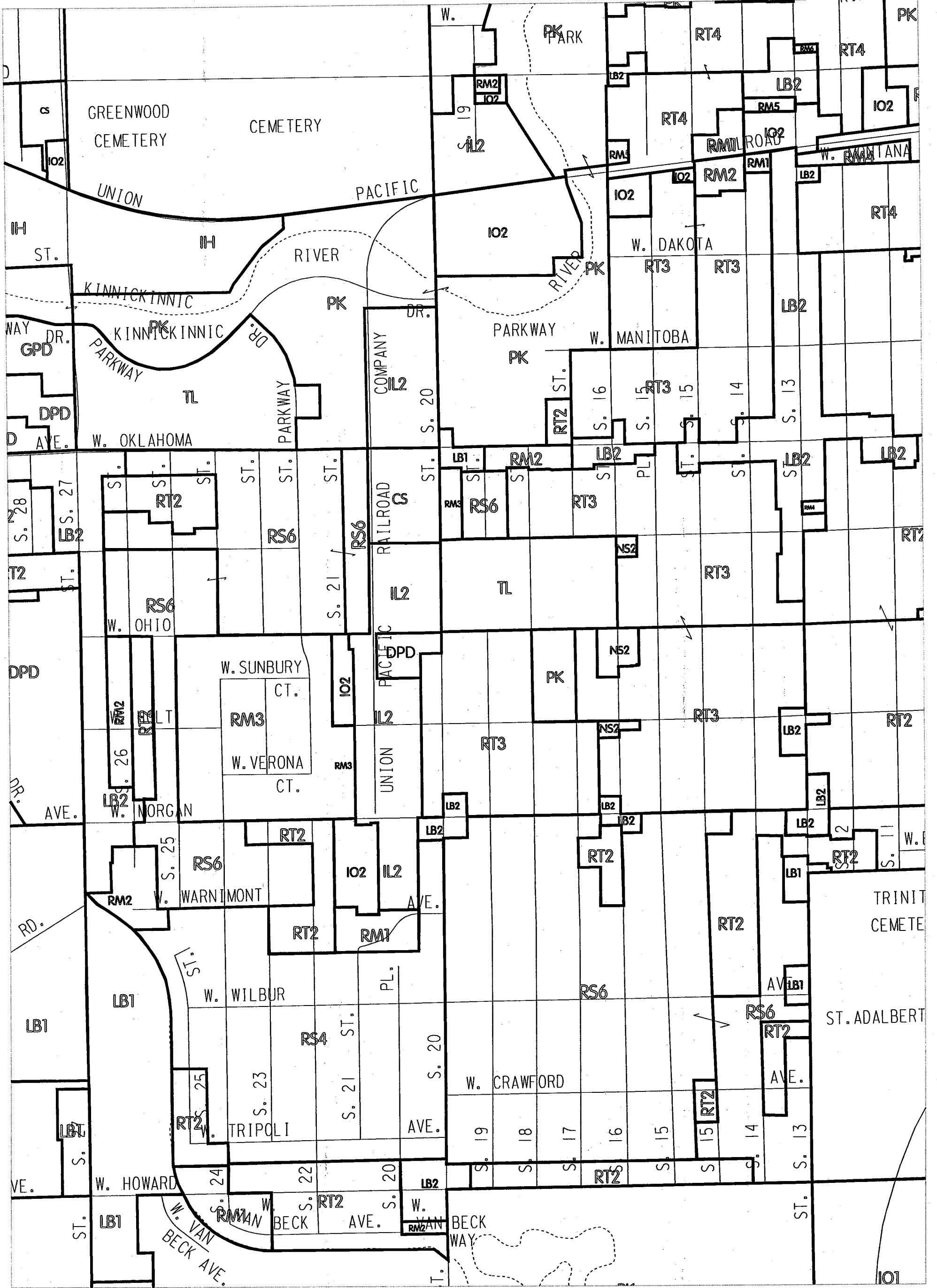




PRODUCED BY THE DEPARTMENT OF CITY DEVELOPMENT INFORMATION CENTER  
 Design File - W:\p2\_65.dgn pz.65  
 PenTable - pen11brzon.coold.pen (param project name) .1  
 Color Table - c1r11brbw.ctb  
 Generated ( 07-NOV-2001 ), Scale - ( 650.000000x1.000000  
 Queue 1st \\ATHENS2\HP-ledger, Size - ( 16,518111, 10,500000 MILWAUKEE, WI.

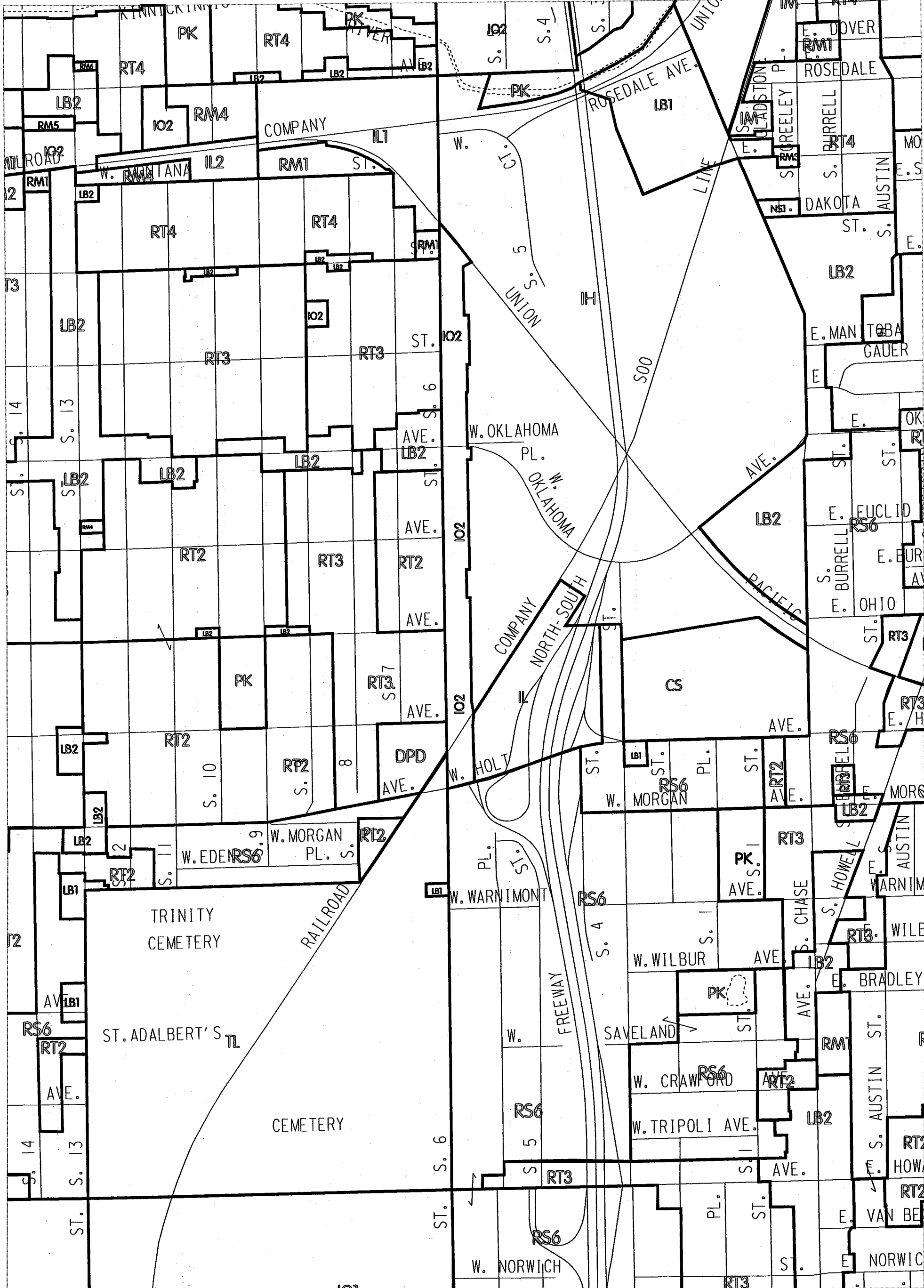


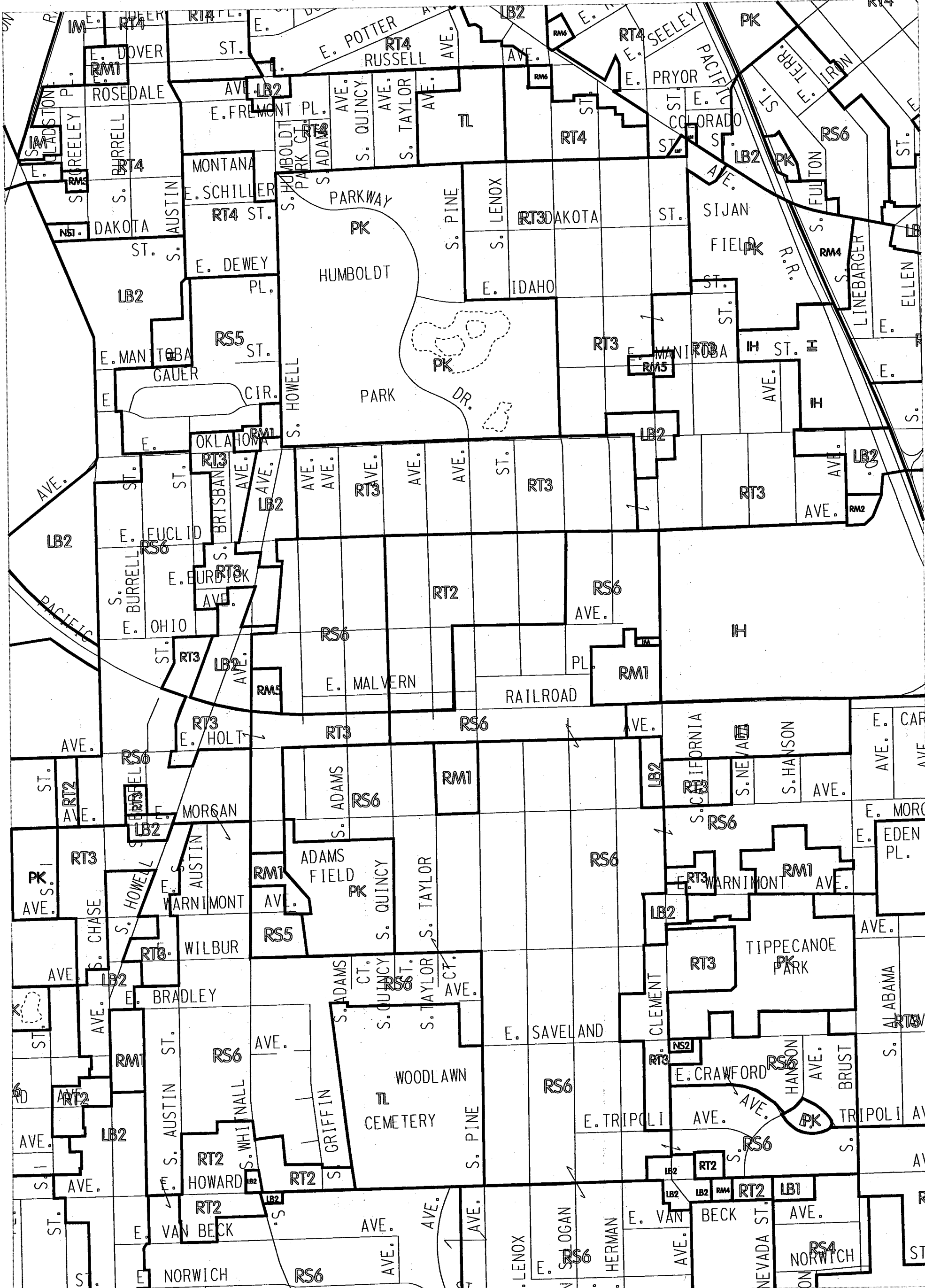


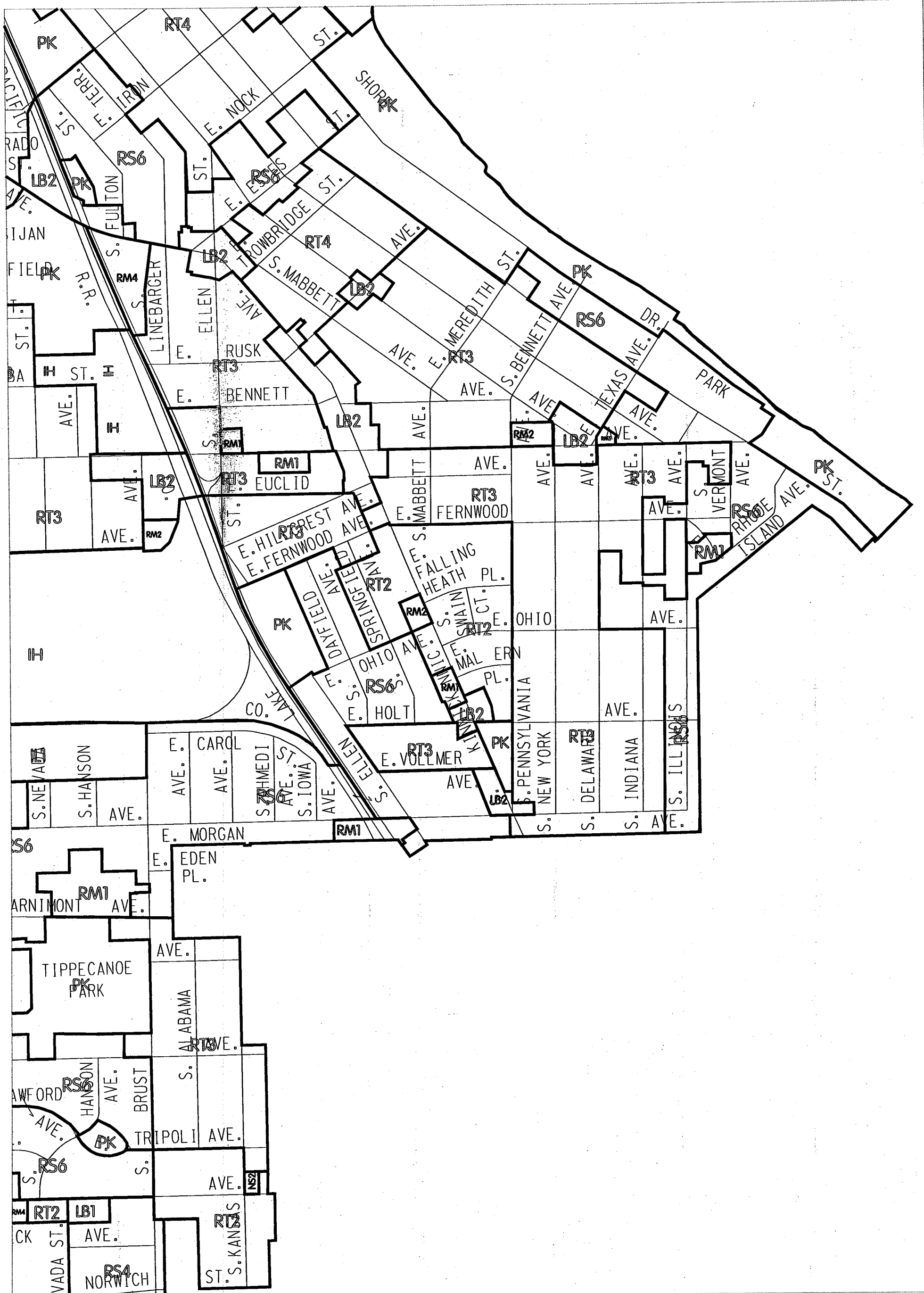


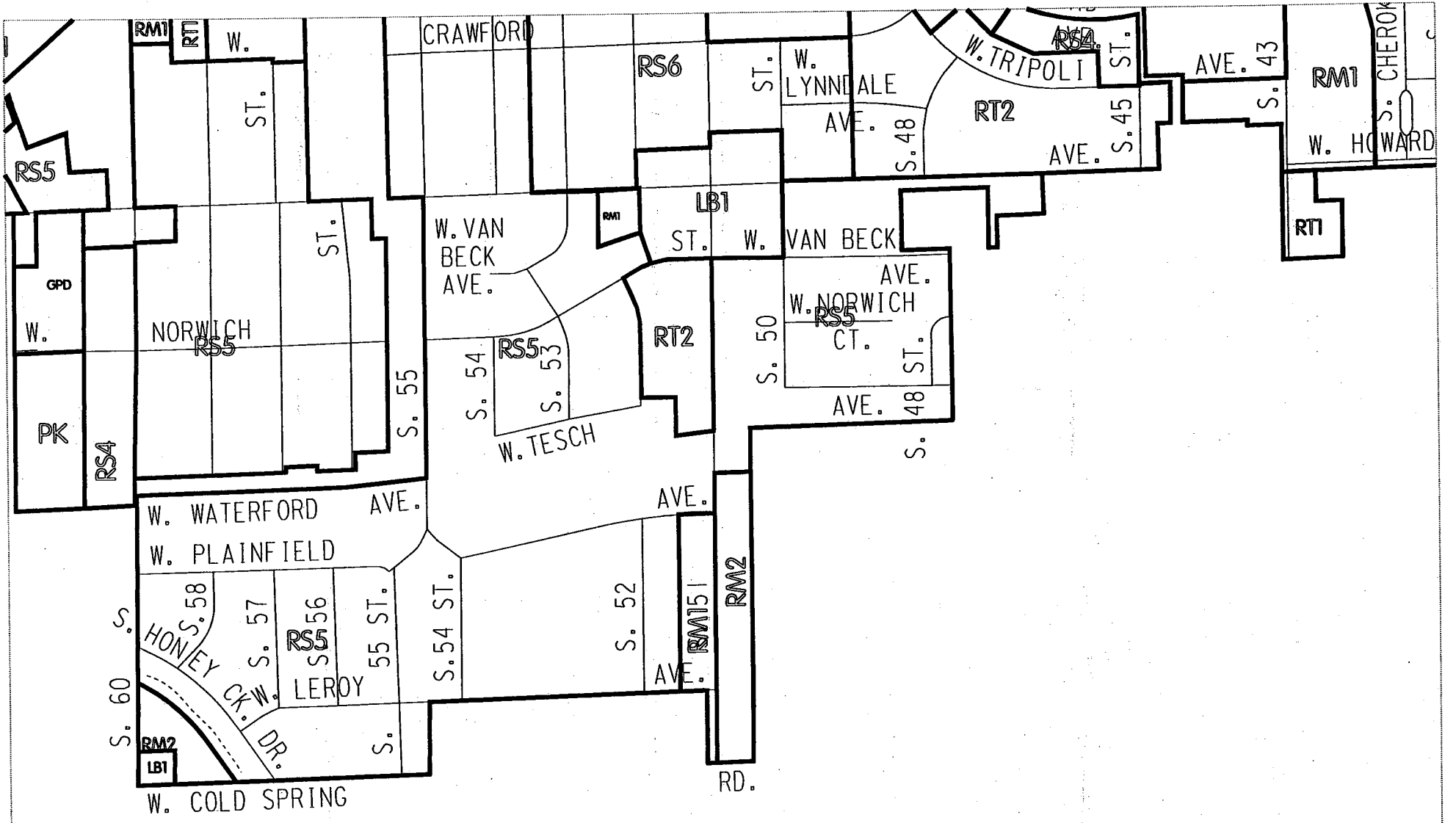
PRODUCED BY THE DEPARTMENT OF CITY DEVELOPMENT INFORMATION CENTER  
 Design file: W:\pz.67.dgn pz.67  
 PenTable: pen\lbi\_zon\_coaid.pen (param project name) .1  
 Color Table: clr\lbi\_zon.ctb  
 Generated: 07-NOV-2001 10:50:00 AM Scale: 1:650,000  
 Queue: \\ATHENS2\HP\_ledger\_Size (16,518111, 10,500000 MILWAUKEE, WI.



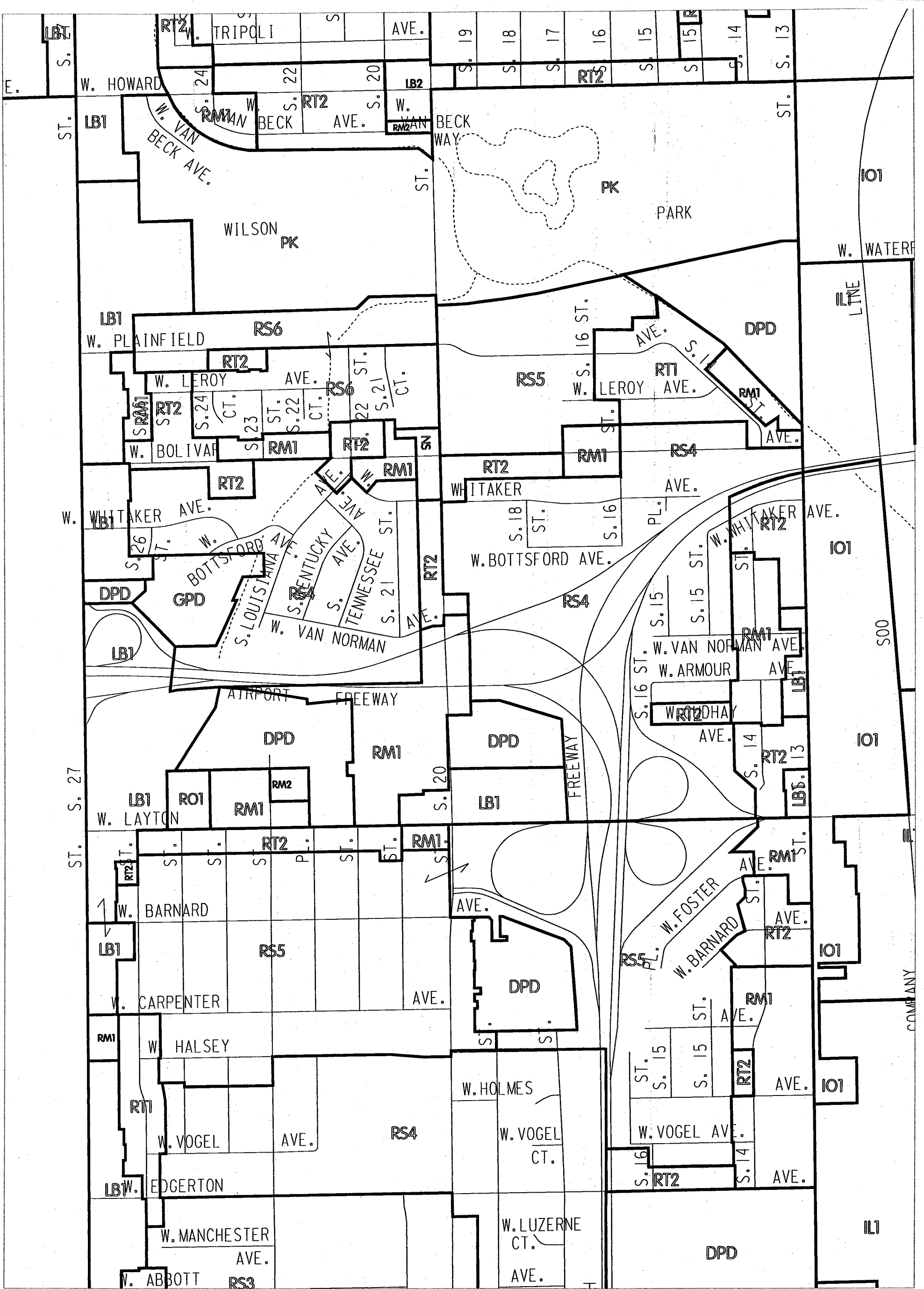






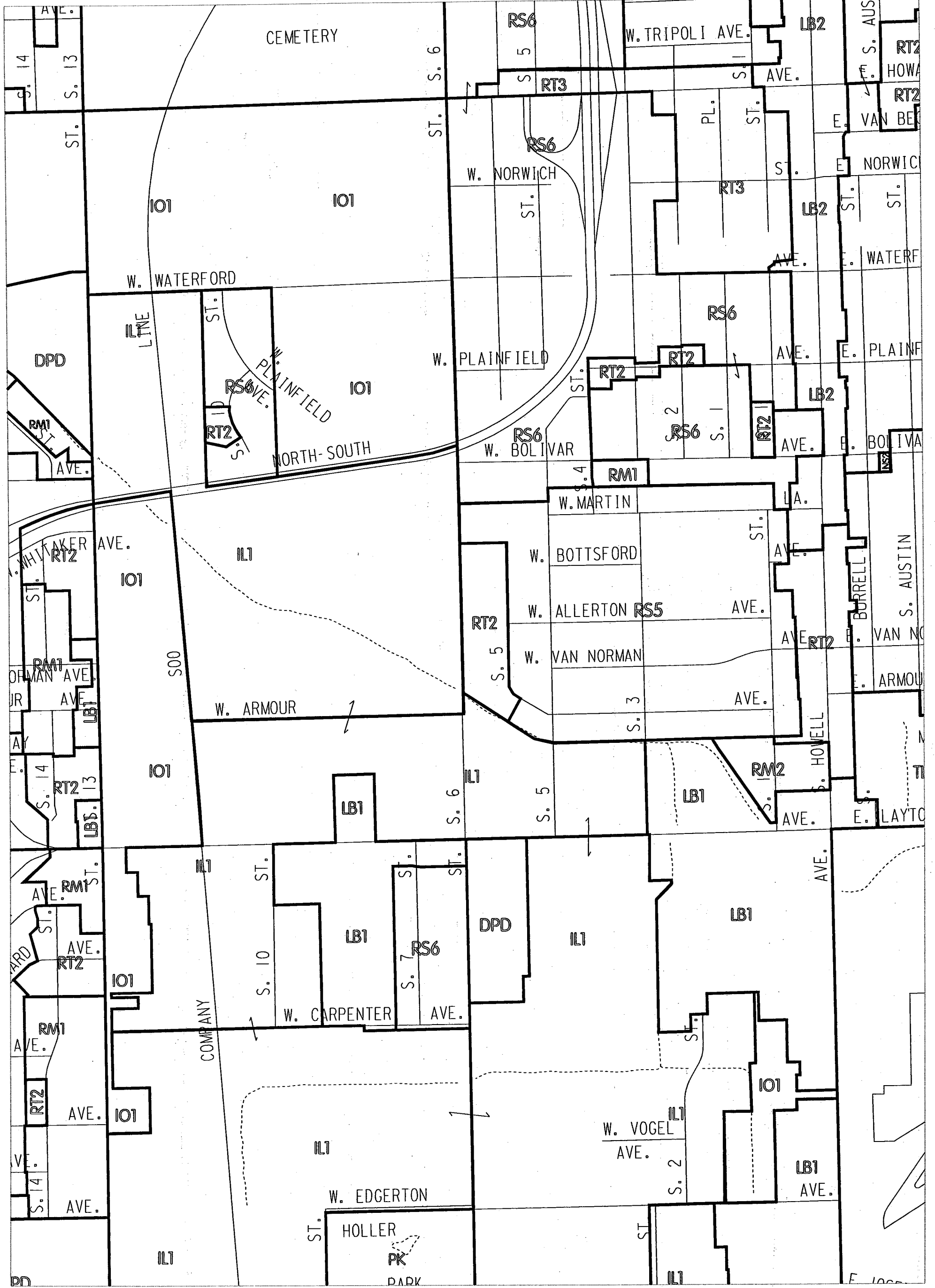


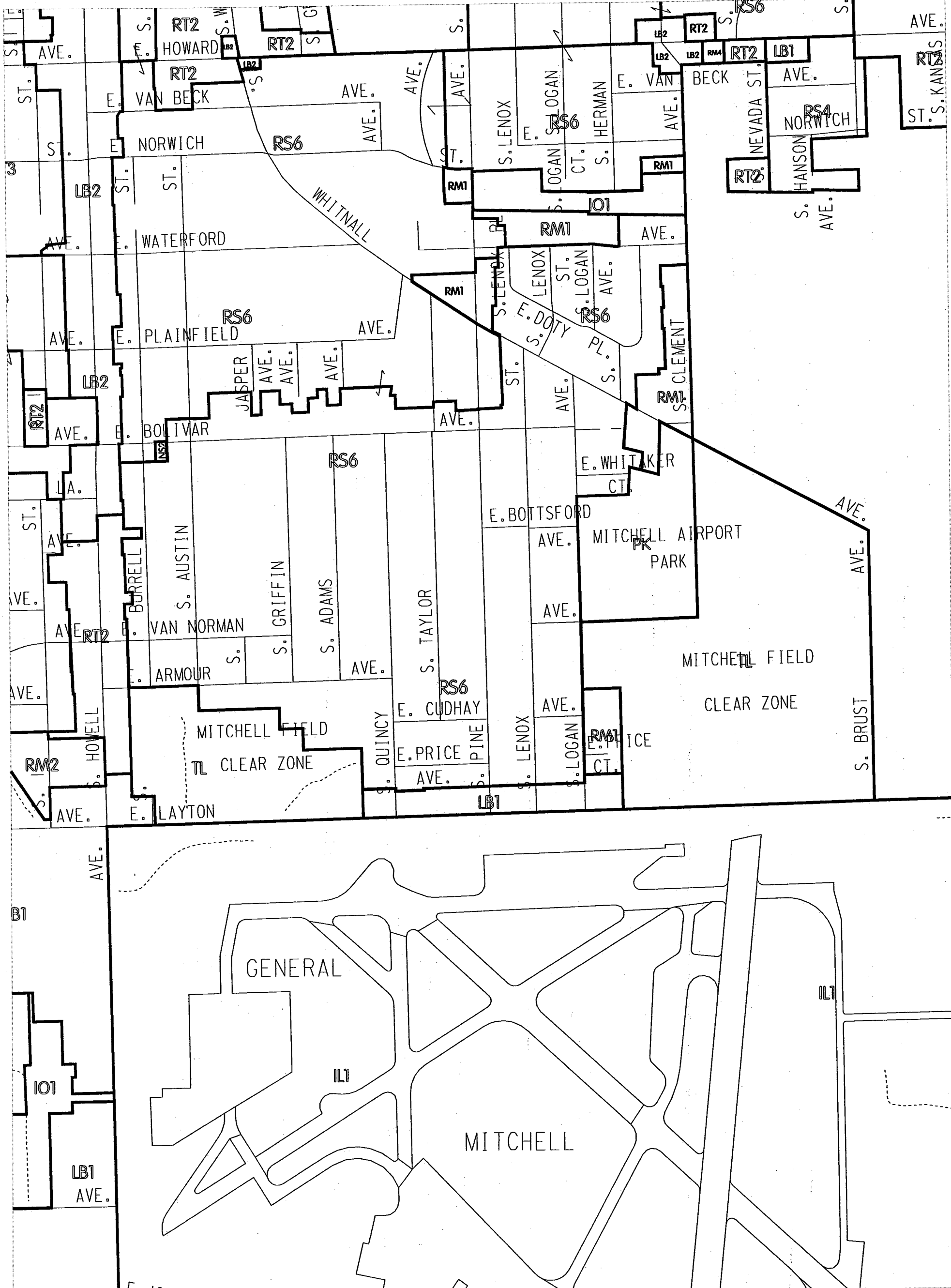


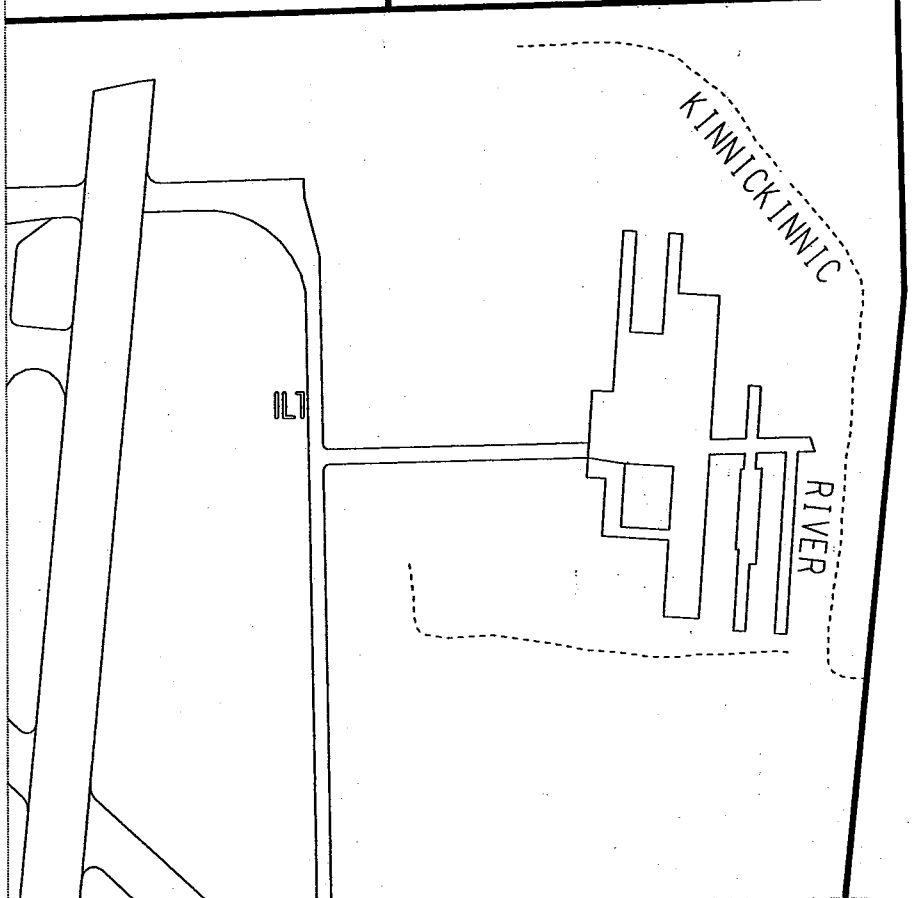
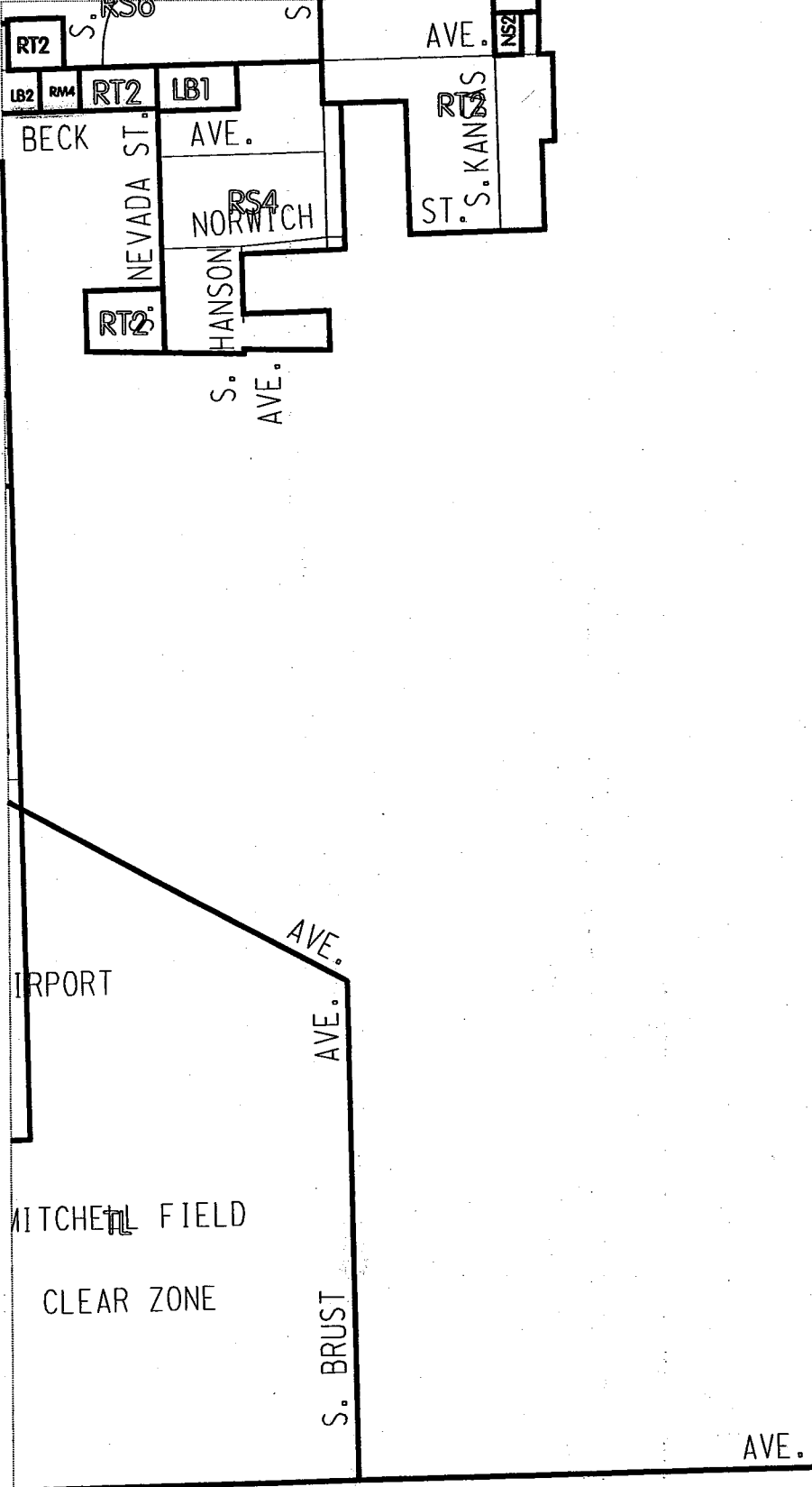


PRODUCED BY THE DEPARTMENT OF CITY DEVELOPMENT INFORMATION CENTER  
 Design File - W:\pz.72.dgn p2.72  
 PenTable - pen1\brzon.aocld.pen (parm project name) .1  
 Color Table - ctr1\brbw.ctb  
 Generated ( 07-NOV-2001 ), Scale - ( 650.000000:1.000000  
 Queue 1st \ATHENS2\HP\_ledger SIZE - ( 16,518111, 10,500000 MILWAUKEE, WI.



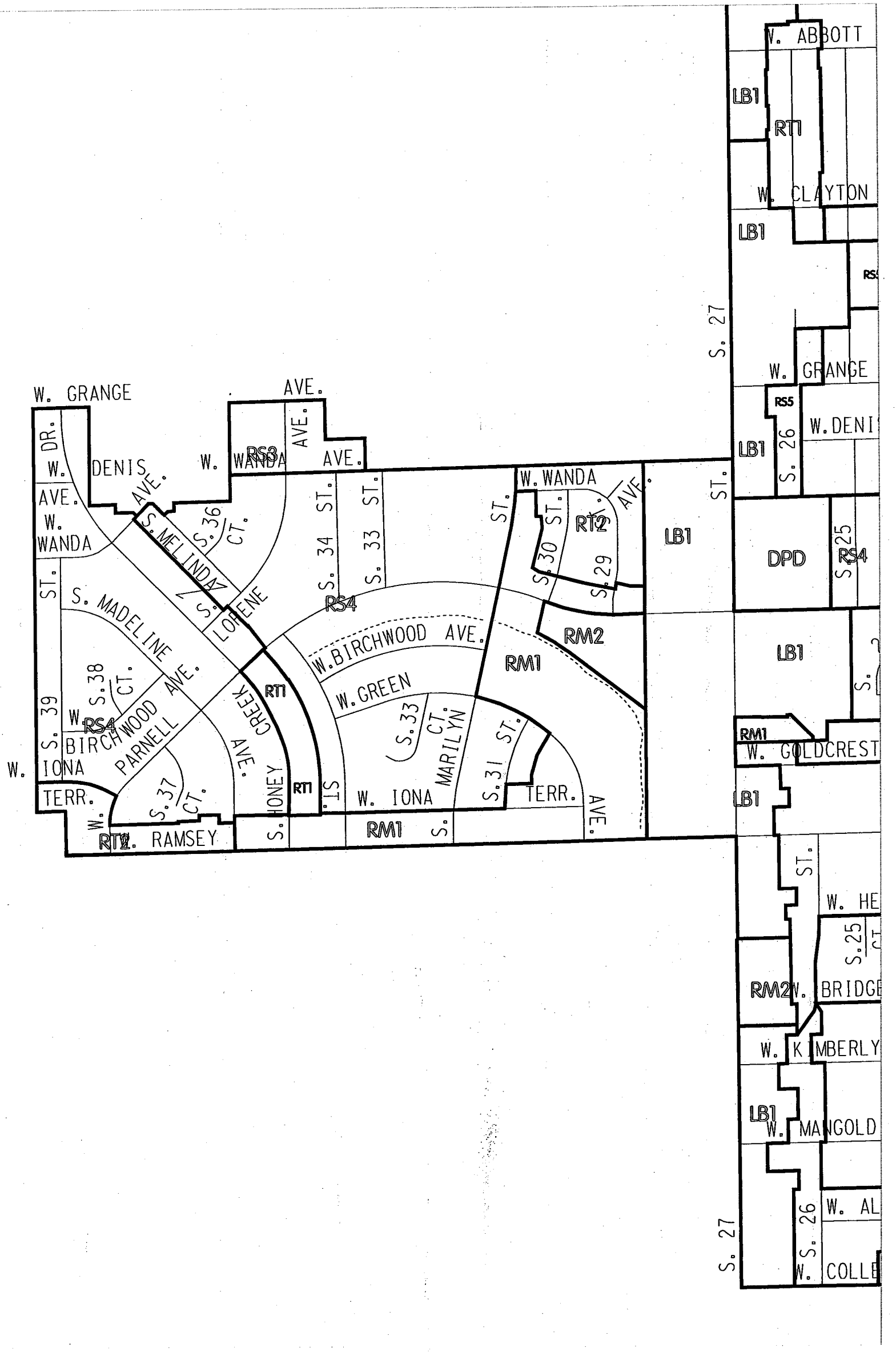


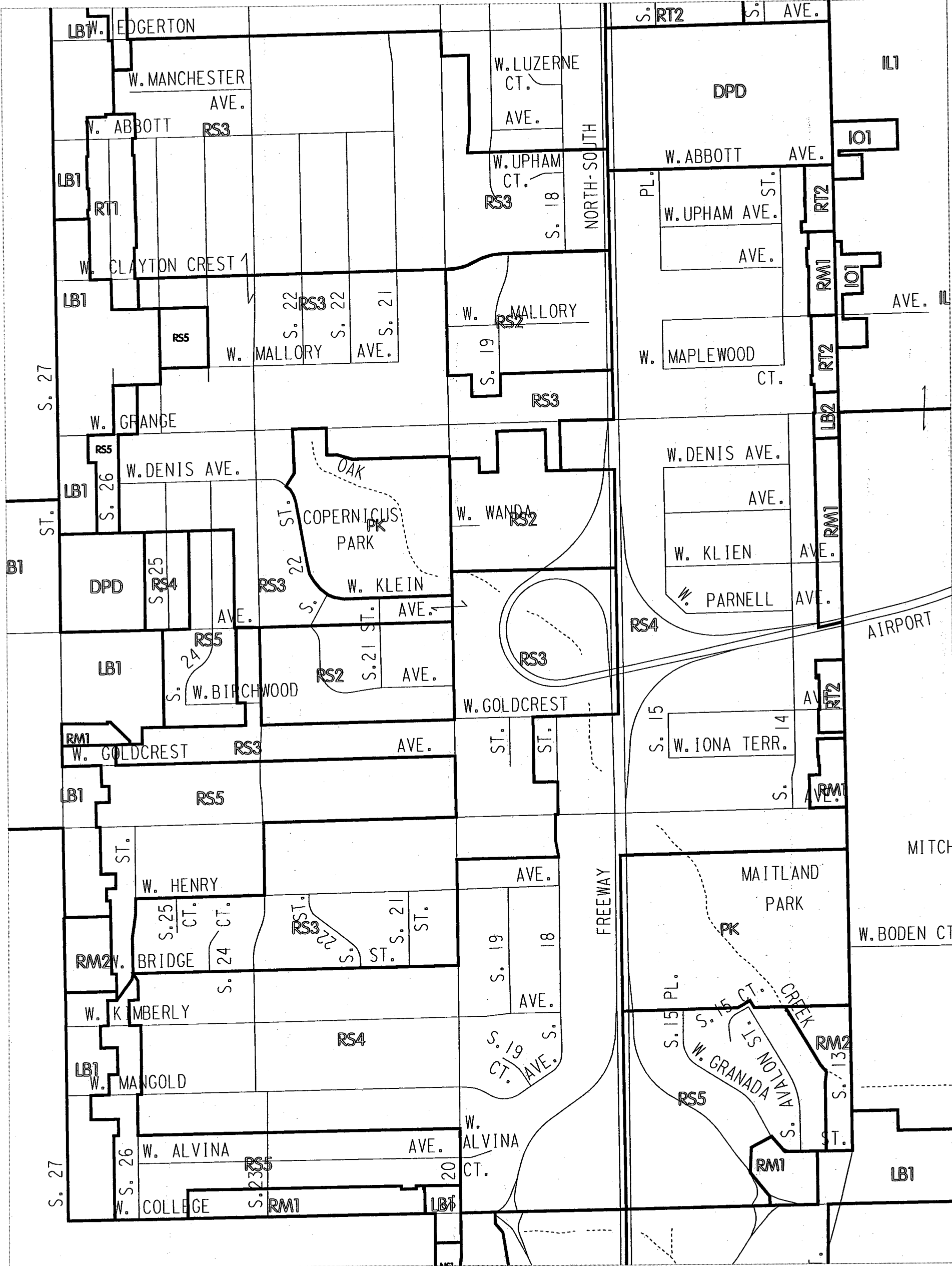


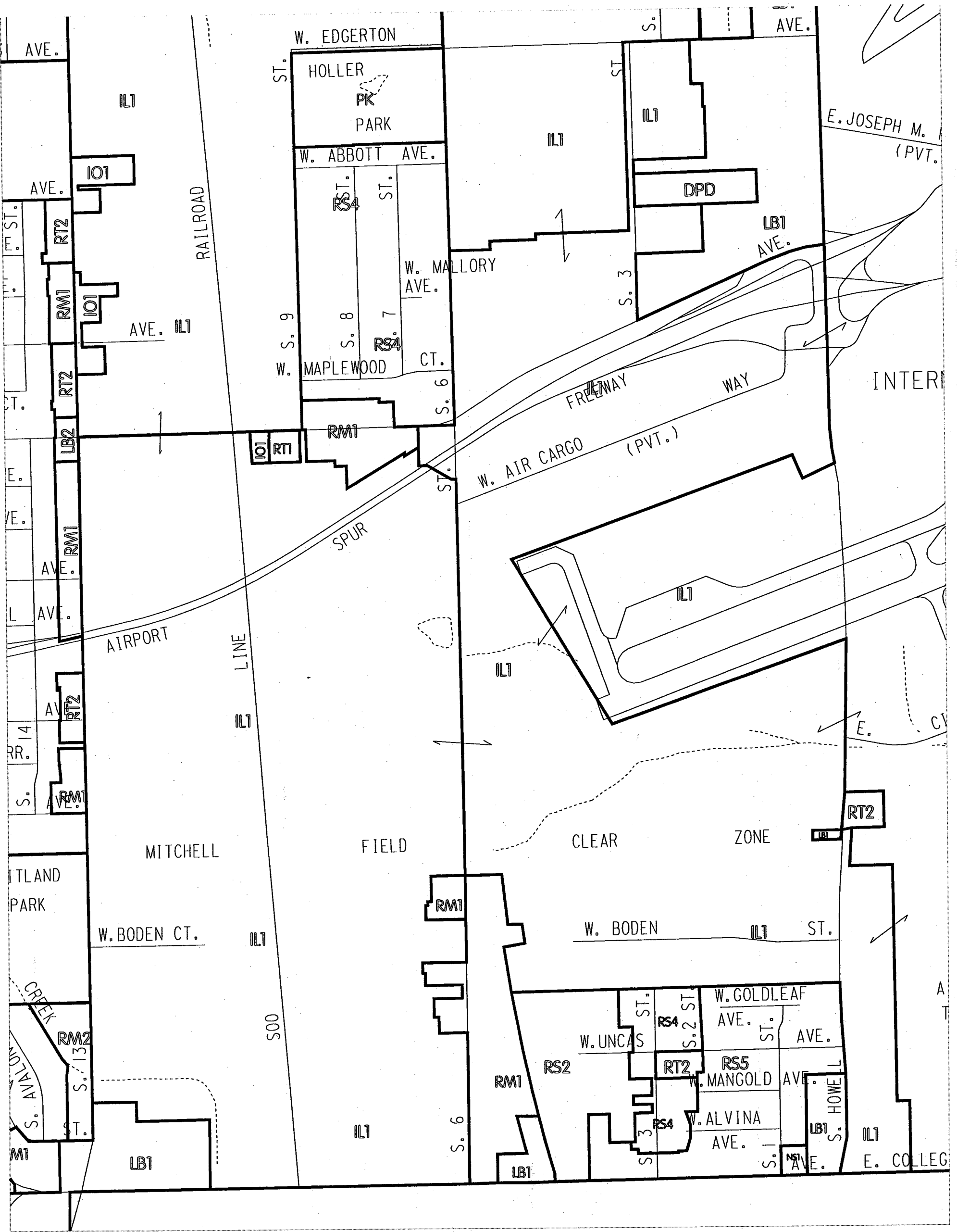


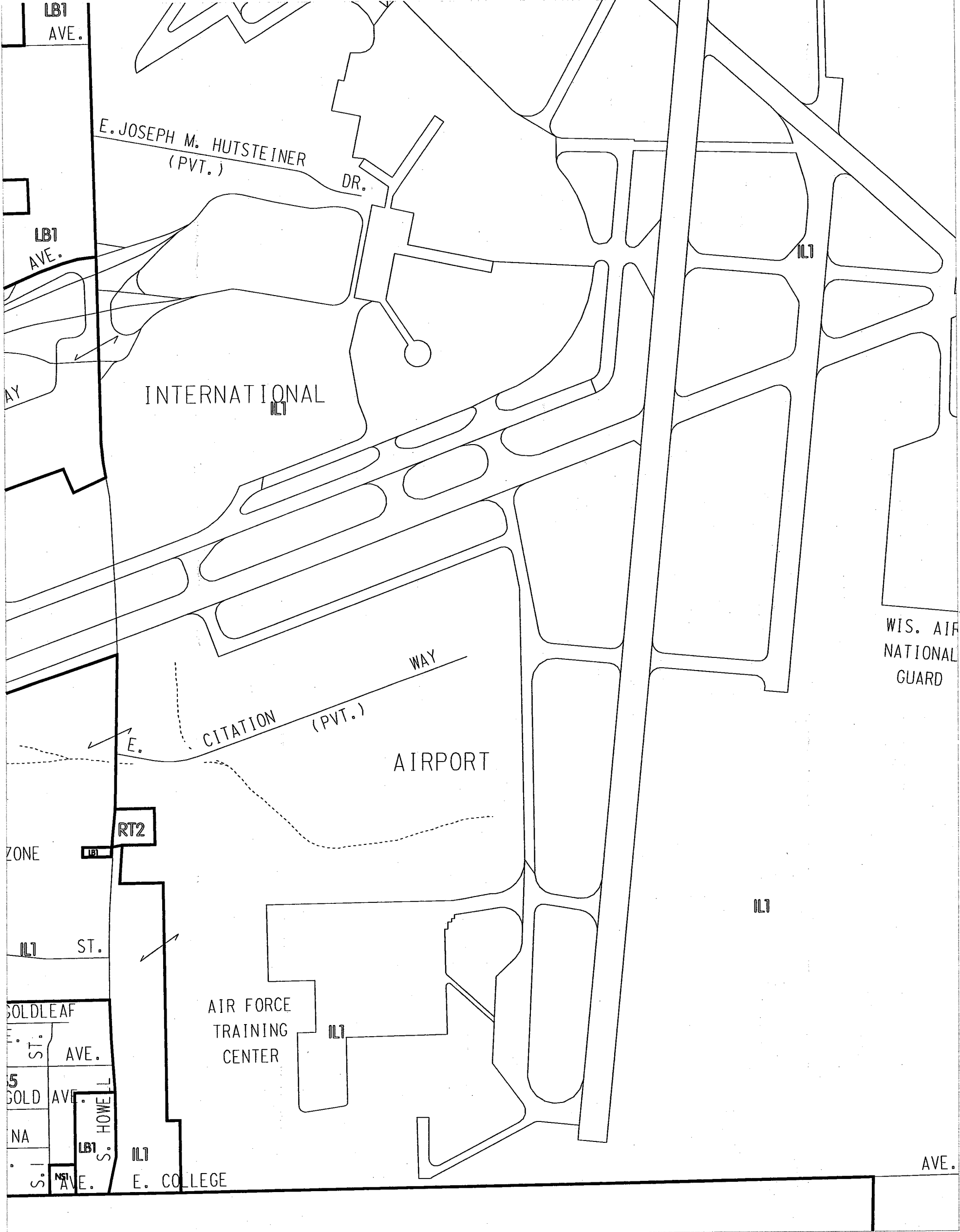
PRODUCED BY THE DEPARTMENT OF CITY DEVELOPMENT INFORMATION CENTER  
 Design file - W:\pz.75.dgn pz.75  
 PenTable - pen1\bxzon.coold.pen (parm\project name) .1  
 Color Table - c1r11bww.ctb  
 Generated ( 07-NOV-2001 ), Scale - ( 650.000000, 1.000000  
 Queue is: \\ATHENS2\HP\_ledger, Size - ( 16,518111, 10,500000 MILWAUKEE, WI.













01.1

WIS. AIR  
NATIONAL  
GUARD

AVE.



