

Document Number

AFFIDAVIT OF CORRECTION FOR
CERTIFIED SURVEY MAP NO. 7981

Recording Area

Name and Return Address:

City of Milwaukee and Redevelopment Authority
Elaine Miller
809 North Broadway, Second Floor
Milwaukee, WI 53202-3617

Tax Key No.: 350-0001-000; 350-0002-000; 350-0003-000 and 350-0004-000

**STATE OF WISCONSIN)
MILWAUKEE COUNTY) SS**

I, Gary D. Schneider, Registered Land Surveyor No. 1297, hereby state the following:

That this document is written to make the following corrections to pages 2 and 3 of Certified Survey Map No. 7981 as recorded October 8, 2007, as Document No. 09505406.

That CSM No. 7981 was signed and sealed by Charles A. Formoe, former employee of Kapur & Associates, Inc.

That I have been tasked to create this Affidavit of Correction for the City of Milwaukee in Charles A. Formoe 's absence as follows.

Page 2: That the Surveyor's Certificate reads "... That I have made such survey, land division and map by the direction of the Redevelopment Authority of the City of Milwaukee ...". When in fact, it should read "... That I have made such survey, land division and map by the direction of the City of Milwaukee..."

Page 3: That the Corporate Owners Certificate reads "The Redevelopment Authority of the City of Milwaukee, a Corporation..." when, in fact, it should read, "The City of Milwaukee, a corporation..."

The City of Milwaukee, a corporation duly organized and existing under and by virtue of the laws of the State of Wisconsin, as owner, certifies that said corporation caused the land described on this map to be surveyed, divided, mapped and dedicated as represented on this map in accordance with the requirements of Chapter 119 of the Milwaukee Code of Ordinances.

In consideration of the approval of the map by the Common Council and in accordance with Chapter 119 of the Milwaukee Code, the undersigned agrees:

- a. That all utility lines to provide electric power and telephone services and cable television or communications systems lines or cables to all lots in the certified survey map shall be installed underground in easements provided there for, where feasible.
- b. That direct vehicular access, from all of Lot 1 to N. 23rd Street & W. Lloyd Street and from the west 11.58 feet of Lot 2 to W. Lloyd Street is prohibited as delineated on the attached map.

This agreement shall be binding on the undersigned and assigns.

IN WITNESS WHEREOF, the said City of Milwaukee has caused these presents to be signed by Tom Barrett, its Mayor and countersigned by Ronald D. Leonhardt, its City Clerk, at Milwaukee, Wisconsin, on this _____ day of _____, 20____.

In the Presence of:


The City of Milwaukee

Tom Barrett, Mayor

Ronald D Leonhardt, City Clerk

This instrument drafted by: Gary D. Schneider
S:\Milw_Co\MilwCityGov\LegacyAffidavit\Affidavit of Correction.doc

Sheet 1 of 2 -- Correction Affidavit



STATE OF WISCONSIN)
MILWAUKEE COUNTY) SS


Personally came before me this _____ day of _____, 20____, the above named Tom Barrett, Mayor of the above named Corporation, to me known to be the person who executed the foregoing instrument and to me known to be such Mayor of said Corporation and acknowledged that he executed -the foregoing instrument as such officer as the deed of said Corporation by its authority.

Notary Public, State of Wisconsin,,
My Commission expires _____

STATE OF WISCONSIN)
MILWAUKEE COUNTY)SS

Personally came before me this _____ day of _____, 20____, the above named Ronald D. Leonhardt, City Clerk, to me known to be the person who executed the foregoing instrument and to me known to be such City Clerk of said Corporation and acknowledged that he executed -the foregoing instrument as such officer as the deed of said Corporation by its authority.

Notary Public, State of Wisconsin,,
My Commission expires _____




Gary D. Schneider S-1297
Wisconsin Registered Land Surveyor

Dated this 20th day of August, 2008

STATE OF WISCONSIN)
COUNTY OF MILWAUKEE)SS

Personally came before me this 20th day of August, 2008, the above named Gary D. Schneider, to me known to be the person who executed the foregoing instrument and acknowledged the same.



Notary Public, State of Wisconsin,
My Commission expires 1 May 20 2012

COMMON COUNCIL CERTIFICATE OF APPROVAL

I certify that this Affidavit of Correction for Certified Survey Map No. 7981 was approved under Resolution File No. _____, adopted by the Common Council of the City of Milwaukee on _____, 2008.

Tom Barrett, Mayor

Ronald D. Leonhardt, City Clerk

This instrument drafted by: Gary D. Schneider
S:\Mtlw_Col\Mtlw_City\Gov\Legacy\Affidavit\Affidavit of Correction.doc