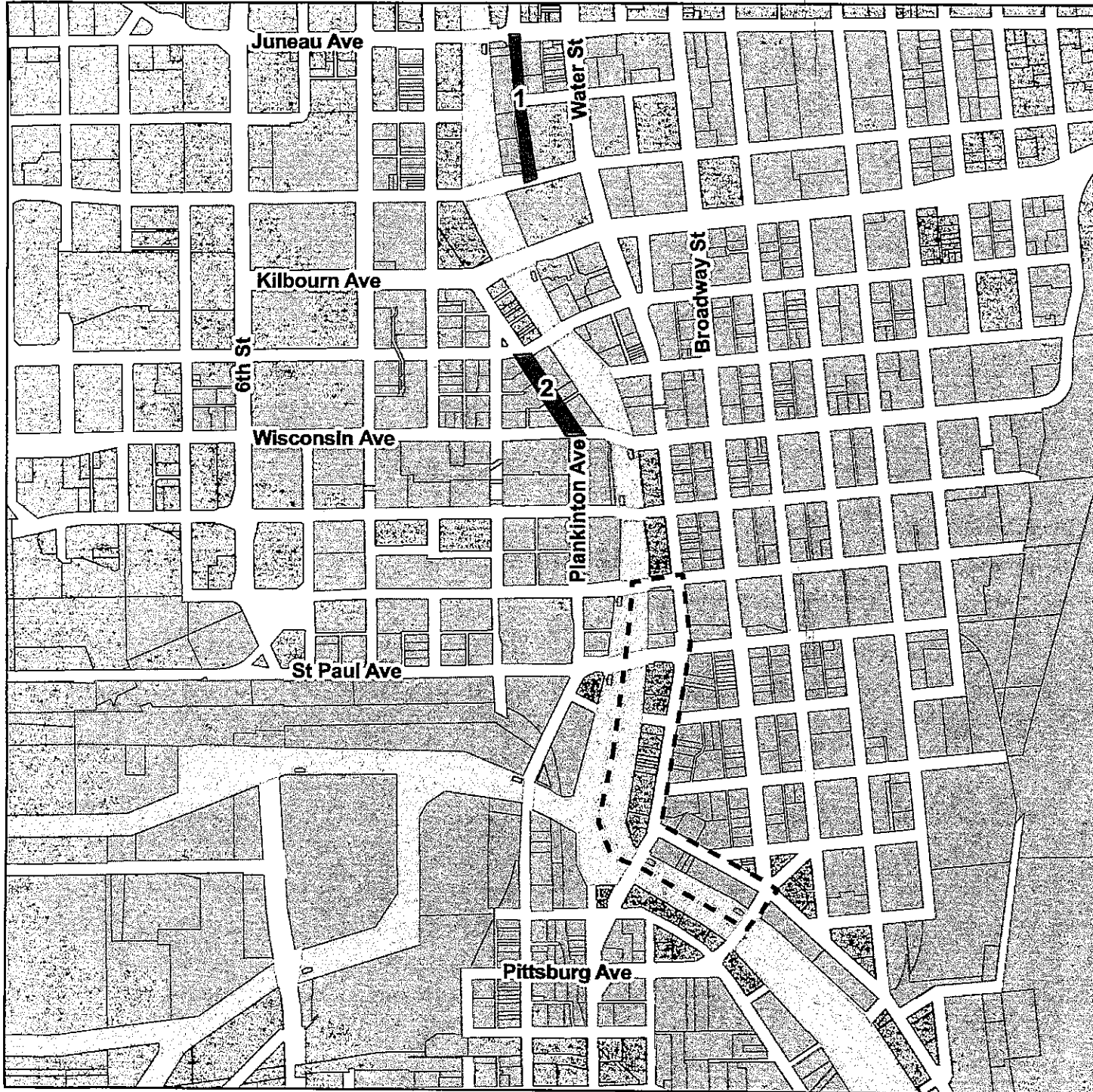



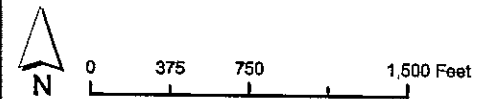
Map 3a



 TID 34 Boundary

 Street Segments

1. Edison St (between Juneau & State)
2. Plankinton St (between Wisconsin & Wells)



Data Source: Department of City Development/AT
Map File: F:\Project\TID08\TID 34\td34.mxd