

**AFFIDAVIT OF CORRECTION
FOR
CERTIFIED SURVEY NO. 8930**

Document Number

Name and Return Address:

Donald C. Chaput
Chaput Land Surveys, LLC
234 W. Florida St.
Milwaukee, WI 53204

STATE OF WISCONSIN) :SS
MILWAUKEE COUNTY)


I, Donald C. Chaput, Professional Wisconsin Land Surveyor, being first duly sworn, on oath deposes and states the following.

This document is written to make the following corrections to Certified Survey Map No. 8930 as recorded on June 30th, 2017, as Document No. 10688117.

The tie-in dimension from the South line of the SE1/4 of Section 20 to the North line of East Knapp St. depicted as North 01°18'39" West 480.13 feet is incorrect. The Corrections are as follows;

On Sheet 1 – The tie-in dimension from the South line of the SE1/4 of Section 20 to the North line of East Knapp St. is corrected as 491.59.


On Sheet 2 – In the legal description line 5 is corrected as 491.59.



Donald C. Chaput
Professional Wisconsin Land Surveyor S-1316


STATE OF WISCONSIN) :SS
MILWAUKEE COUNTY)

Personally came before me this 2nd day of February, 2018, the above named Donald C. Chaput, to me known to be the person who executed the foregoing instrument and acknowledged the same.




, Notary Public

State of Wisconsin
My commission expires 11/29/2020 August 29, 2020
My commission is permanent




COMMON COUNCIL CERTIFICATE OF APPROVAL


I certify that this Affidavit of Correction for the Certified Survey Map No. 8930 was approved under Resolution File No. 171877, adopted by the Common Council of the City of Milwaukee on March 27, 2018.



James R. Owczarski, City Clerk



Tom Barrett, Mayor



DEPARTMENT OF CITY
DEVELOPMENT
CITY OF MILWAUKEE

MAR 15 2018

STAFF APPROVED