

File No. 170771. A substitute ordinance relating to the change in zoning from Industrial-Light, IL2, and Industrial-Heavy, IH, to Industrial-Mixed, IM, for the redevelopment of properties located on the north side of West Center Street, east of North 33rd Street, in the 15th Aldermanic District



File No. 170771  
 IH and IL2 to IM  
 32nd and Center  
 October 2017

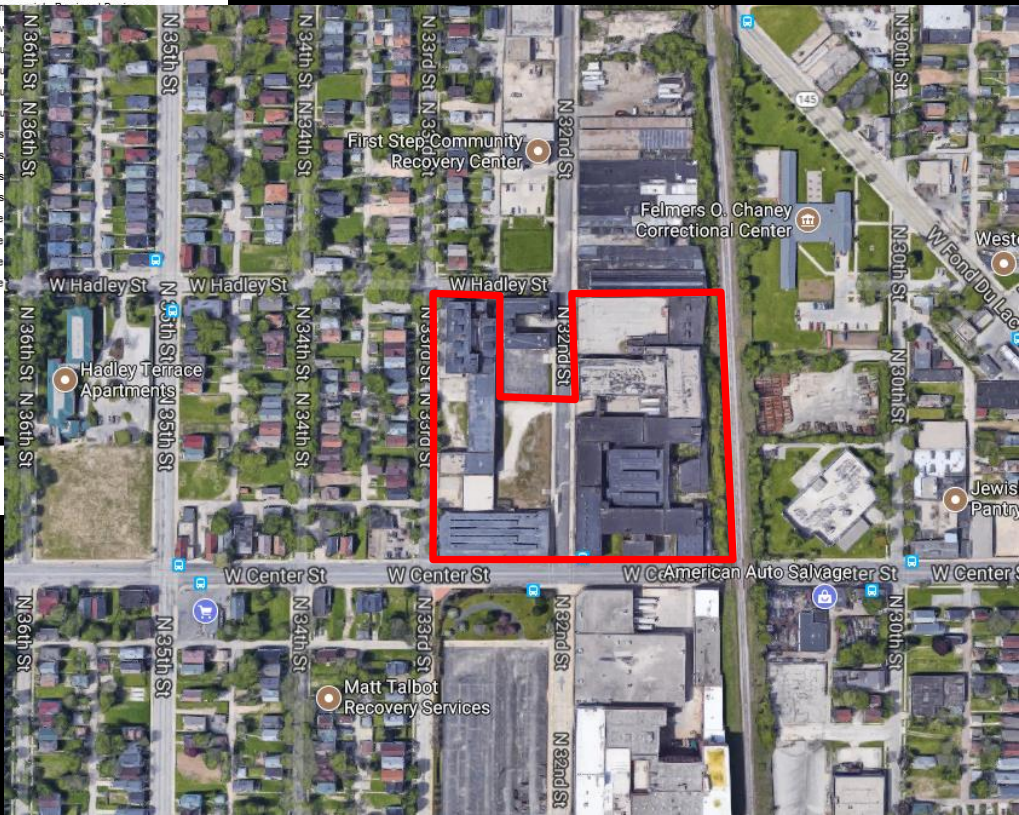
**Legend**

Zoning Change Boundary

**Zoning**

**MAPCODE**

- Commercial - Commercial Service
- Commercial - Neighborhood Shopping
- Commercial - Local Business
- Com
- Dov
- Indu
- Indu
- Indu
- Res
- Res
- Res
- Spe
- Spe
- Spe
- Spe

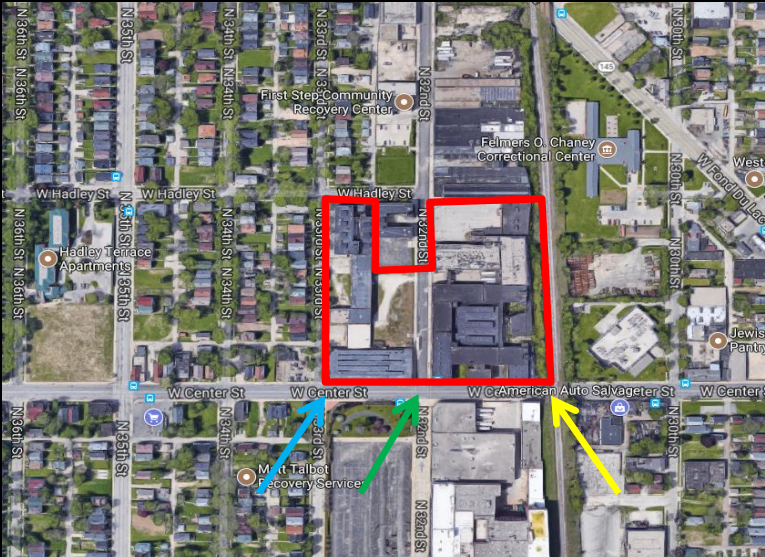




File No. 170771. Site Context Photos.



View from West Center Street and North 33<sup>rd</sup> Street



View from West Center Street and North 32<sup>nd</sup> Street



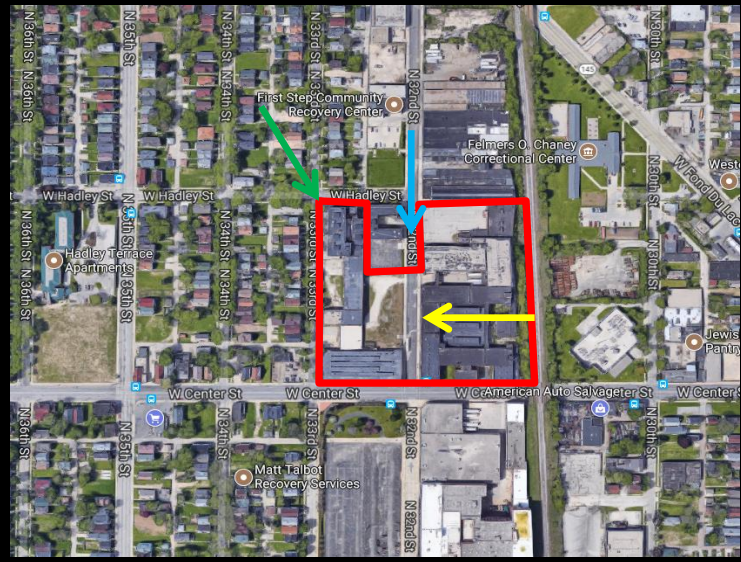
View northwest from West Center Street and train tracks




File No. 170771. Site Context Photos.



View South on North 32nd Street



View from North 33rd Street and West Hadley Street



West Birdseye View