

AFFIDAVIT OF CORRECTION FOR
CERTIFIED SURVEY MAP NO. 6601

Document Number

Name and Return Address:
Neighborhood Improvement Development
Mike Morgan
809 N. Broadway, Room 104
Milwaukee, WI 53203

Tax Key No.: 352-1815-100, -1816, -1817, -1818, -1826

STATE OF WISCONSIN)
MILWAUKEE COUNTY) SS

Recording Area

I, Frederick W. Shibilski, Registered Land Surveyor, hereby state the following:

This document is written to make the following corrections to pages 1 and 2 of the survey as recorded December 8, 1998, as Document No. 7647520 and Map No. 6601.


Page 1:

- a) The overall length of the West line of this Certified Survey reads 137.94'. This line should read 146.14'.
- b) The dimension of the West line of Outlot 1 reads 14.94'. This line should read 23.14'.
- c) The dimension of the East line of this Certified Survey Map that reads 92.00', should read 100.20'.
- d) The dimension of the East line of Outlot 1 that reads 14.94', should read 23.14'.
- e) The square footage of Outlot 1 reads 2133.7 square feet. This should read 3,305.4 square feet.
- f) The East line of this Certified Survey Map that reads 85.61', should read 93.81'.
- g) The area of the land dedicated to the City of Milwaukee for Public Alley Purposes reads 685.8 square feet. It should read 747.3 square feet.

Page 2:


- a) The number 85.61 in the 10th line in the body of the Surveyor's Certificate should read 93.81.
- b) The number 137.94 in the 11th line in the body of the Surveyor's Certificate should read 146.14.
- c) The number 20,390 in the 12th line in the body of the Surveyor's Certificate should read 21,622.
- d) The number 0.468 in the 12th line in the body of the Surveyor's Certificate should read 0.494.

Dated this 15th day of February 2007.


Frederick W. Shibilski S-1154
Wisconsin Registered Land Surveyor



STATE OF WISCONSIN)
COUNTY OF MILWAUKEE)SS

Personally came before me this 15 day of February, 2007, the above name Frederick W. Shibilski, to me known to be the person who executed the foregoing instrument and acknowledged the same.


Notary Public, State of Wisconsin
My Commission expires 09/18/2010

COMMON COUNCIL CERTIFICATE OF APPROVAL

I certify that this Affidavit of Correction for Certified Survey Map No. 6601 was approved under Resolution File No. 061525, adopted by the Common Council of the City of Milwaukee on March 22, 2007.


Ronald D. Leonhardt, City Clerk

Tom Barrett, Mayor

