

STREET: N. Broadway

NUMBER: 602-606

# SHSW INTENSIVE SURVEY FORM

## LOCATION


- 10 County   Miwaukee
- 20 City or Village   Miwaukee
- 30 Civil Town
- 35 Unincorporated Community
- 40 Location   602-606 N. Broadway
- 50 Town-Range-Section
- 55 Quarter Sections
- 60 Verbal Boundary Description

## PROGRAM REVIEW

- 250 Tax Case Number
- 260 Compliance Case Number
- 270 A or D Grant      Yes      No
- 275 Covenant/Easement Dates
- 320 Ownership                   
  - private (P)
  - local-public (L)
  - state-public (S)
  - federal-public (F)
  - mixed, private-public (M)
- 330 Lead Agency (code)

## SURVEY

- 90 Photo Codes   MI 141-22
- 100 Survey Map   396
- 110 Map Code   141-22
- 120 Reconnaissance Survey Date   1979
- 130 Reconnaissance Surveyor   Wenger/Hunton/Jensen
- 140 Intensive Survey Name (code)   Miwaukee CBD
- 150 Intensive Surveyor   Wenger/Hata1a
- 155 Intensive Survey FY   1984
- 235 Survey Evaluation                   
  - eligible (E)
  - not eligible (N)
- 237 Survey District Classification                   
  - pivotal (P)
  - contributing (C)
  - non-contributing (NC)
- 240 Survey Level of Significance                   
  - national (NA)
  - local (LO)
  - state (ST)
- 243 Survey Evaluation Criteria



- event (A)
- person (B)
- 245 Proposed District   East Side Commercial     11-17-87
- 280 NHL Date
- 290 HABS No.   300 HAER No.
- 310 Local Landmark (code)
- 315 Associated Archeological Site(s)

STREET: N. Broadway

NUMBER: 608

608

SHSW INTENSIVE SURVEY FORM

LOCATION


- 10 County MI Twaquee
- 20 City or Village MI Twaquee
- 30 Civil Town \_\_\_\_\_
- 35 Unincorporated Community 608 N. Broadway
- 40 Location \_\_\_\_\_
- 50 Town-Range-Section \_\_\_\_\_
- 55 Quarter Sections \_\_\_\_\_
- 60 Verbal Boundary Description \_\_\_\_\_

PROGRAM REVIEW

- 250 Tax Case Number \_\_\_\_\_
- 260 Compliance Case Number \_\_\_\_\_
- 270 A or D Grant  Yes  No
- 275 Covenant/Easement Dates \_\_\_\_\_
- 320 Ownership
  - private (P)
  - local-public (L)
  - state-public (S)
  - federal-public (F)
  - mixed, private-public (M)
- 330 Lead Agency (code) \_\_\_\_\_


SURVEY

- 90 Photo Codes MI 141-23
- 100 Survey Map 396
- 110 Map Code 141-23
- 120 Reconnaissance Survey Date \_\_\_\_\_
- 130 Reconnaissance Surveyor \_\_\_\_\_
- 140 Intensive Survey Name (code) MI Twaquee CBD
- 150 Intensive Surveyor Wenger/Hatala
- 155 Intensive Survey FY 1984
- 235 Survey Evaluation
  - eligible (E)
  - not eligible (N)
- 237 Survey District Classification
  - pivotal (P)
  - contributing (C)
  - non-contributing (NC)
- 240 Survey Level of Significance
  - national (NA)
  - local (LO)
  - state (ST)
- 243 Survey Evaluation Criteria
  - event (A)
  - person (B)
  - architectural/engineering (C)
  - information potential (D)
- 245 Proposed District East Side Commercial
- 280 NHL Date 11-17-87
- 290 HABS No. \_\_\_\_\_
- 300 HAER No. \_\_\_\_\_
- 310 Local Landmark (code) \_\_\_\_\_
- 315 Associated Archeological Site(s) \_\_\_\_\_






MFRCHAUSIS + MFAJ ASSN (1906) R 977-7595 M66



AMERICAN CANDY Co.



BLUMENFELD, Locher & Brown Co., Wholesale Millinery