


REDEVELOPMENT PROJECT
N. 7th - W. Garfield Avenue
(Bronzeville) Amendment 3

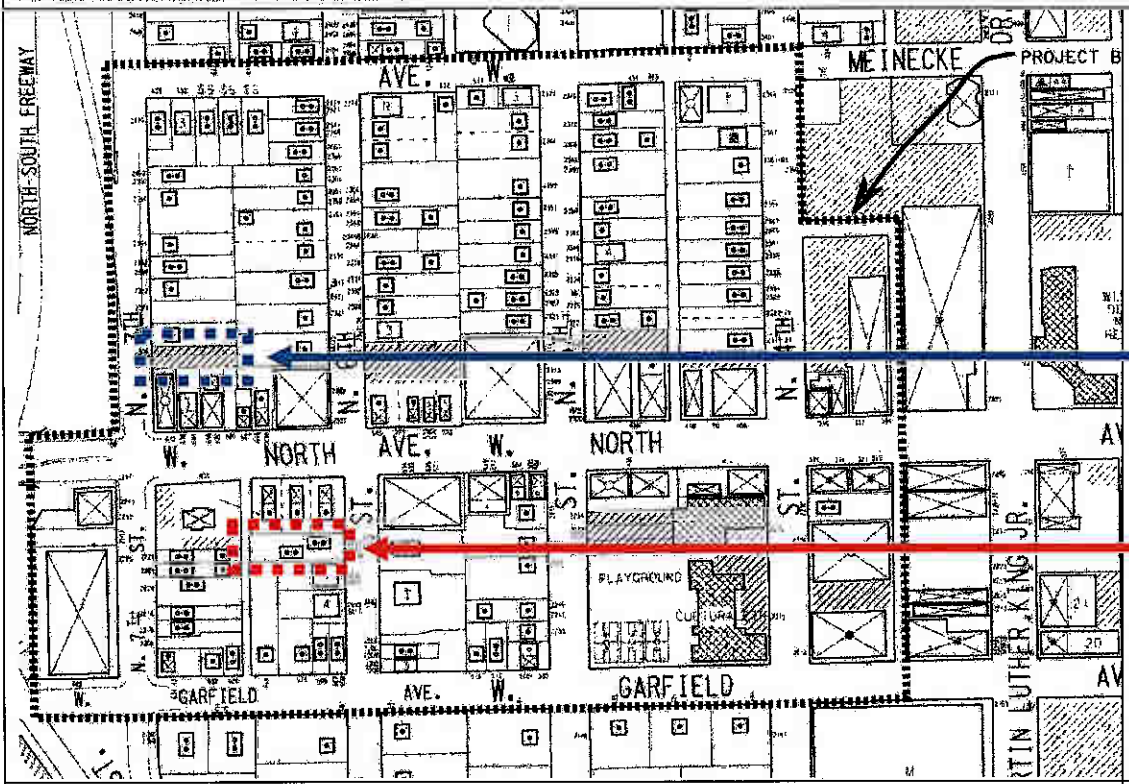
REVISED PROPOSED
LAND USE PLAN

MAP NO. **3**

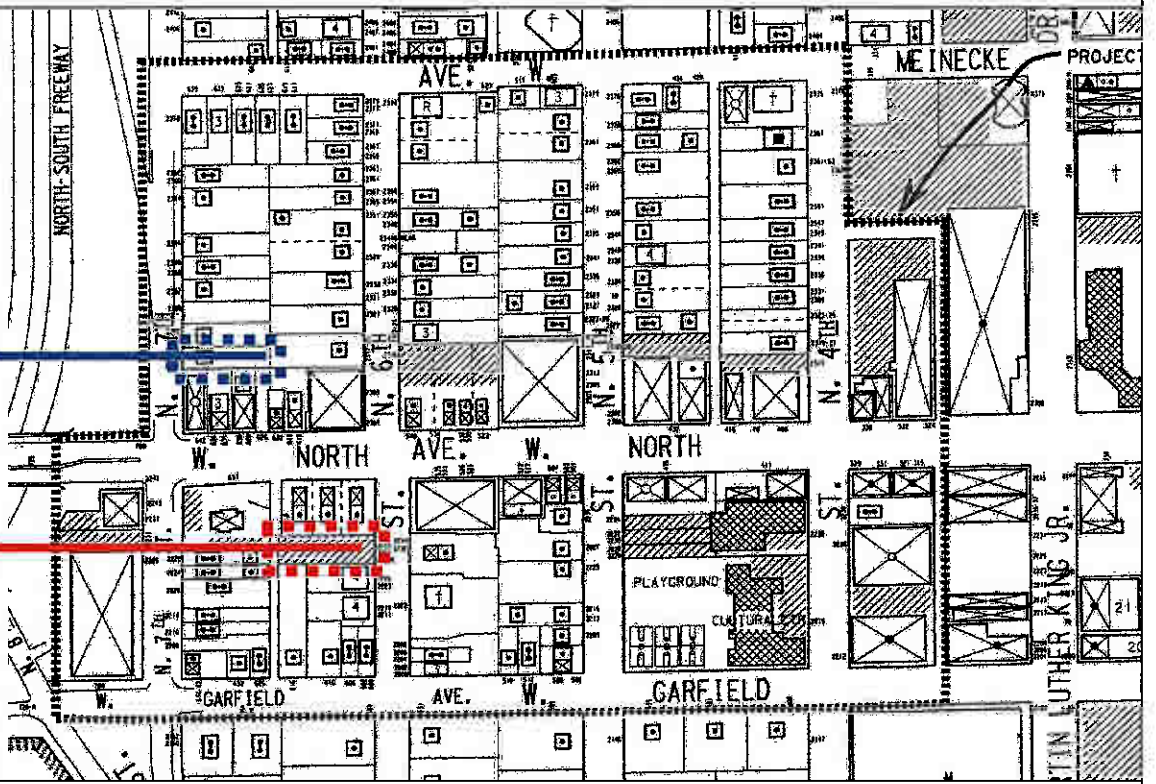


DATE 9/29/2006

PRODUCED BY THE DEPARTMENT OF CITY DEVELOPMENT, URBAN PLANNING DIVISION
 DESIGN: TITB - ARCHITECTURAL SERVICES, INC. CONSULTING ENGINEERS
 PROJECT: BRONZEVILLE PROJECT
 DATE: 9/29/06
 SCALE: AS SHOWN
 SHEET NO. 3 OF 3
 DRAWN BY: TITB
 CHECKED BY: TITB
 APPROVED BY: TITB



Amendment No. 3 - Revised Land Use Map



Amendment No. 2 - Original Land Use Map

REDEVELOPMENT PROJECT
N. 7th - W. Garfield Avenue
(Bronzeville) Amendment 3

REVISED LAND ACQUISITION PLAN

MAP NO. **4**

DATE 9/29/2006

Prepared by the Department of City Development Information (CDI) for the Department of City Development Information (CDI) on 9/29/2006. The information is for informational purposes only and does not constitute a contract. The information is subject to change without notice. The information is provided as a service to the public and is not intended to be used for any other purpose. The information is provided as a service to the public and is not intended to be used for any other purpose.


ACQUISITION MAP


LAND ACQUISITION PLAN


LEGEND

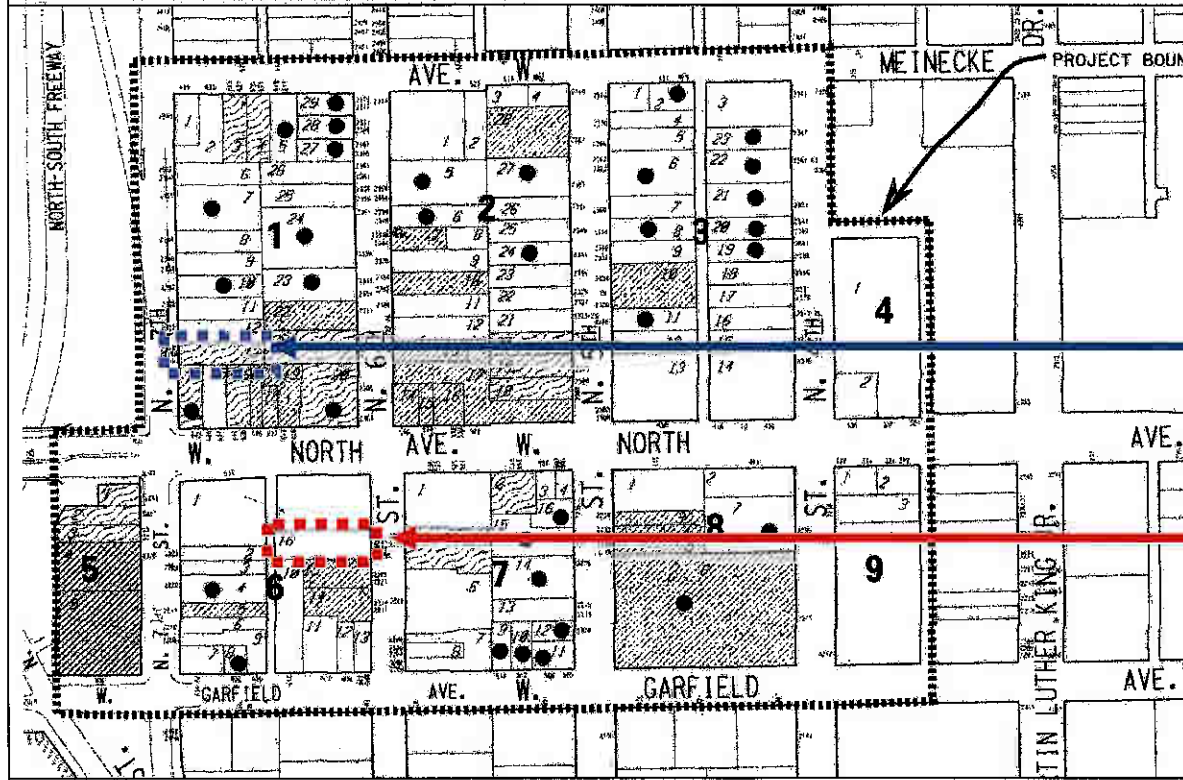
1 BLOCK NUMBERS

2 PARCEL NUMBERS

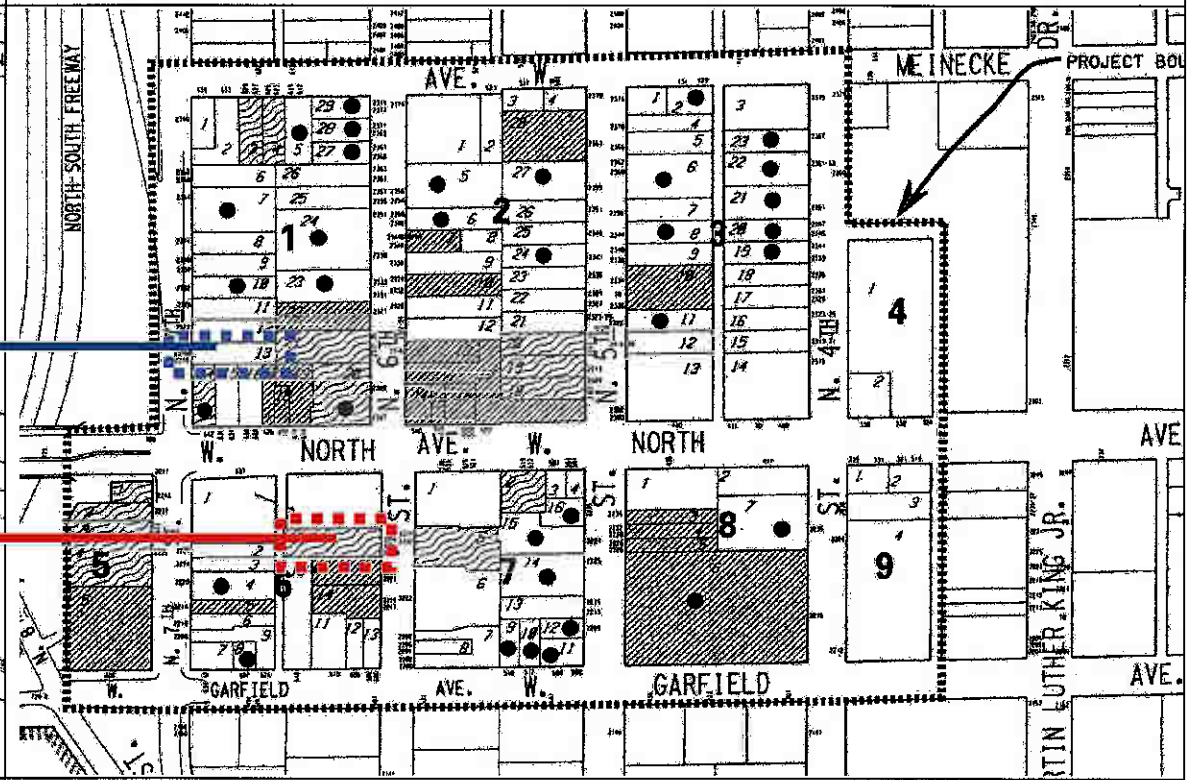
 PARCEL TO BE ACQUIRED

 OWNER-OCCUPIED

 RACM / CITY OWNED



Amendment No. 3 - Revised Acquisition Map



Amendment No. 2 - Original Acquisition Map