



Department of City Development
City Plan Commission
Redevelopment Authority of the City of Milwaukee
Neighborhood Improvement Development Corporation

Lafayette L. Crump
Commissioner

Vanessa L. Koster
Deputy Commissioner

City Clerk's Office
200 E Wells St
Room 205.

March 8, 2024

Mr. Owczarksi,

Enclosed within are substitute pages for the Certified Survey Map located on the west side of North Sherman Boulevard and north of West Silver Spring Drive (DCD # 3408), previously transmitted to Common Council on February 20, 2024.

The purpose of the map is to re-divide three parcels into two parcels to facilitate a land transfer between the State of Wisconsin Department of Natural Resources in order to accommodate a new Milwaukee County fleet repair garage exit drive.

Please replace sheets 9, 10, and 11 of the certified survey map with the enclosed documents. We are coordinating to hear this item at the Common Council meeting on March 19, 2024.

Thank you for your attention to this matter.

Sincerely,

Jonny Latsko
Associate Planner

Attachment



- SIMPLE AMENDMENT
 SUBSTITUTE AMENDMENT
 PROCEDURAL MOTION
-

MOTION BY ALD. PRATT

RELATING TO FILE NO. 231703 VERSION: ORIGINAL

TITLE: Resolution approving final certified survey maps.

ITEM NUMBER: 70

COMMITTEE: MATTERS FOR IMMEDIATE ADOPTION

MOTION

I move to amend Common Council File Number 231703 by removing and holding in Council the following certified survey map:

Milwaukee County Department of Transportation,
Wisconsin Department of Natural Resources (3408)
Tax Key Numbers 157-002-1000, 156-999-6161, 157-999-8117

I further move for adoption of the resolution as amended.

ANALYSIS

The motion removes the above-described certified survey from the file and holds it in Council for separate action.



Department of City Development
City Plan Commission
Redevelopment Authority of the City of Milwaukee
Neighborhood Improvement Development Corporation

Lafayette L. Crump
Commissioner

Vanessa L. Koster
Deputy Commissioner

March 11, 2024

To the Honorable Members of the Common Council
City of Milwaukee


Dear Common Council Members:

Attached is a proposed certified survey map listed as follows:

DCD #3417- Owner: Joseph G Halser IV, Personal Representative Estate of Joseph G. Halser III
Tax Key No.: 687-9998-111,687-9999-000
Located on the west side of S Howell and north of W Boden, in the 13th Aldermanic
District

The purpose of the map is to reconfigure existing lots to align with existing parking areas. Approval of the above listed map is recommended, since it conforms to the requirements of Chapter 119 of the Subdivision Regulations of the City of Milwaukee.

Sincerely,

 for

Lafayette L. Crump
Executive Secretary
City Plan Commission of Milwaukee

Attachment

C: Ald. Scott Spiker





Department of City Development
City Plan Commission
Redevelopment Authority of the City of Milwaukee
Neighborhood Improvement Development Corporation

Lafayette L. Crump
Commissioner

Vanessa L. Koster
Deputy Commissioner

March 11, 2024

To the Honorable Members of the Common Council
City of Milwaukee


Dear Common Council Members:

Attached is a proposed certified survey map listed as follows:

DCD #3418- Owner: Kashmir Multani
Tax Key No.: 190-0214-100, 390-0217-000
Located on the east side of N 16th St, and north of W State St, in the 4th Aldermanic District.

The purpose of the map is to combine two lots into one for future development. Approval of the above listed map is recommended, since it conforms to the requirements of Chapter 119 of the Subdivision Regulations of the City of Milwaukee.

Sincerely,



for

Lafayette L. Crump
Executive Secretary
City Plan Commission of Milwaukee

Attachment

C: Ald. Robert Bauman





Department of City Development
City Plan Commission
Redevelopment Authority of the City of Milwaukee
Neighborhood Improvement Development Corporation

Lafayette L. Crump
Commissioner

Vanessa L. Koster
Deputy Commissioner

March 8, 2024

To the Honorable Members of the Common Council
City of Milwaukee


Dear Common Council Members:

Attached is a proposed certified survey map listed as follows:

DCD #3420- Owner: Redevelopment Authority of the City of Milwaukee, Veteran's Community Project, Inc.
Tax Key No.: 120-0321-000, 120-0322-00
Located on the south side of W Green Tree Rd and west of N 60th, in the 9th Aldermanic District

The purpose of the map is to dedicate land for public street purposes. Approval of the above listed map is recommended, since it conforms to the requirements of Chapter 119 of the Subdivision Regulations of the City of Milwaukee.

Sincerely,



for

Lafayette L. Crump
Executive Secretary
City Plan Commission of Milwaukee

Attachment

C: Ald. Larresa Taylor

