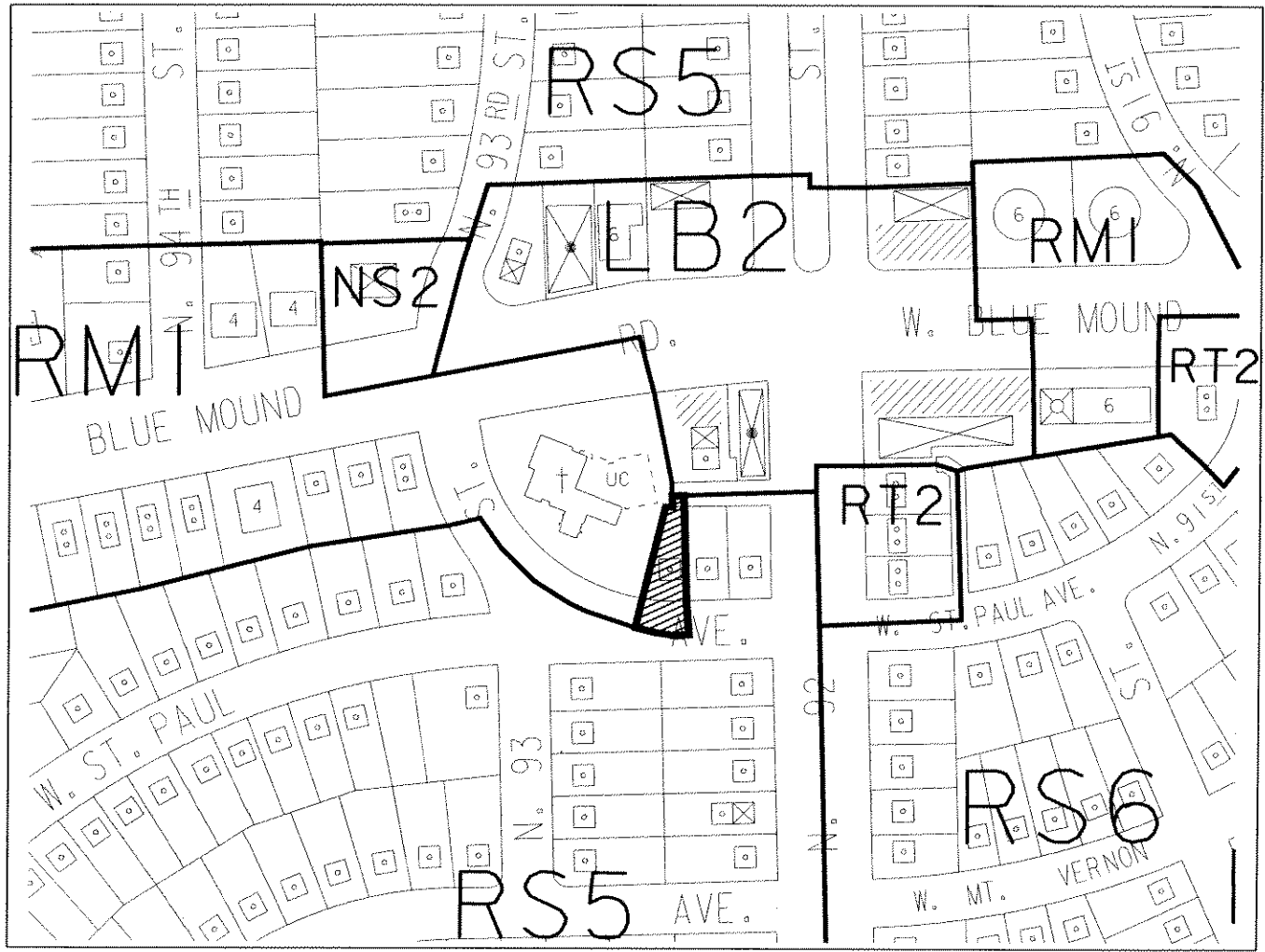


PUBLIC HEARING

7/ 8/2005

1 / 4 SECTION NO. 409

C.C.FILE NO. 1234567



LEGEND

PROPOSED CHANGE:
TO BE RM1



PRESENT ZONING DISTRICT BOUNDARY



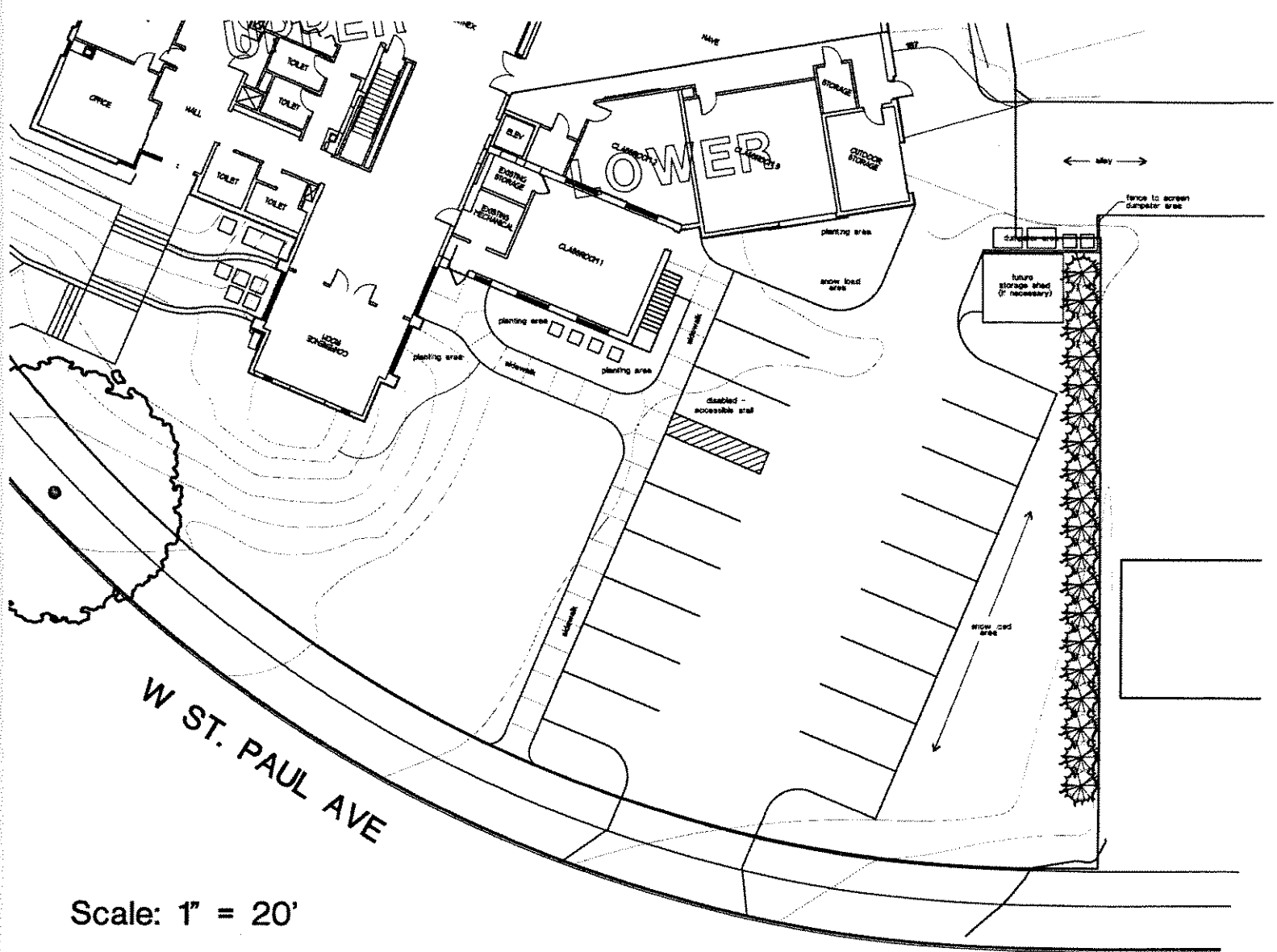
RS5

NET AREA OF CHANGE:

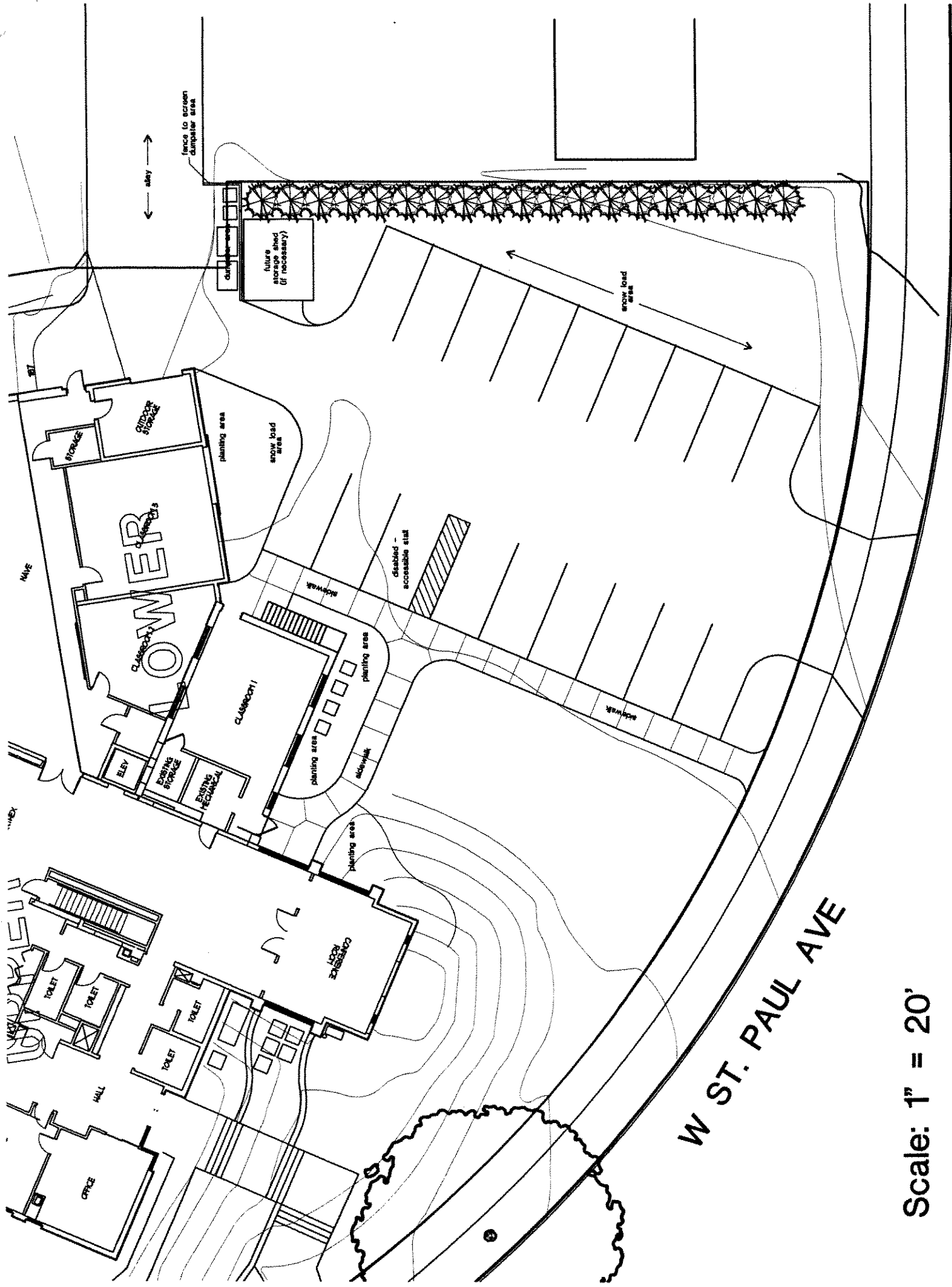
" EDIT DATA FIELD FT-7 TITLE"



<p>DEPARTMENT OF CITY DEVELOPMENT LAND USE PLANNING MILWAUKEE WISCONSIN</p>	<p>DRAWN BY; D.M. BAR DATE: JUNE 30, 2005</p>	<p><small>PRODUCED BY THE DEPARTMENT OF CITY DEVELOPMENT INFORMATION CENTER Design File - M:\GIS\2005\050350.dwg Pentab\mca\mca\zoning.dwg Color Table - c:\pl\paw.ctb Generated: 30 JUN 2005 1:50:10 PM - V:\2005\20050350.dwg Source: I:\GIS\2005\050350.dwg - P:\2005\050350.dwg MILWAUKEE, WI.</small></p>
---	---	--



Scale: 1" = 20'



W ST. PAUL AVE

Scale: 1" = 20'