

Document number

AFFIDAVIT OF CORRECTION

(TYPE OR PRINT CLEARLY IN BLACK OR RED INK)

AFFIANT, Anthony J. Gromacki R.L.S. hereby swears or affirms that a certain document which was titled as follows:

Certified Survey Map 8075, recorded on the 6th day of August, 2008 as document number 09634738 in Milwaukee County, State of Wisconsin, contained the following error.


A 12 foot wide ingress and egress Easement across Lot 2 for the exclusive right of Lot 1.

AFFIANT makes this Affidavit for the purpose of correcting the above Document as follows:

The 12 foot wide ingress and egress Easement across Lot 2 will be deleted.

AFFIANT is the drafter of the document being corrected.

The original document is not attached to the Affidavit.



Signed: Anthony J. Gromacki

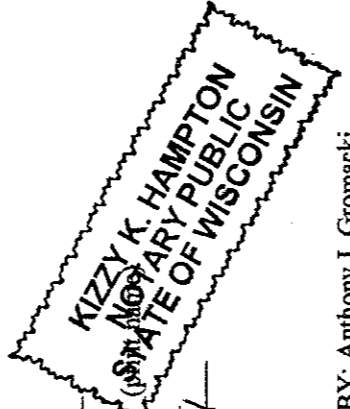
Anthony J. Gromacki, Registration No. 20990
GROMACKI
S-2000
JACKSON
WIS.

State of Wisconsin)
) S.S.
County of Milwaukee)

Common Council Certificate of Approval

Subscribed and sworn to (or affirmed) before me this 6th day of September, 2008

Kizzy K. Hampton
Notary Public, State of Wisconsin
My Commission expires: 3/20/11



I certify that this Affidavit of Correction for Certified Survey Map 8075 was approved under Resolution File No.

080691, adopted By the Common Council of the City of Milwaukee on September 16, 2008.


Ronald D. Leonhardt
Ronald D. Leonhardt, City Clerk
Tom Barrett
Tom Barrett, Mayor

THIS INSTRUMENT WAS DRAFTED BY: Anthony J. Gromacki
This instrument IS NOT a conveyance of real property as per s. 77.21(1) Wisconsin Statutes (A Wisconsin Real Estate Transfer Return is required for instruments that do convey real property.)

DEPARTMENT OF CITY
DEVELOPMENT
CITY OF MILWAUKEE

SEP 03 2008

MANWMSA
STAFF APPROVED



APPROVED