



MILWAUKEE COUNTY CERTIFIED SURVEY MAP NO. \_\_\_\_\_

BEING A DIVISION OF LOTS 18 AND 19, BLOCK 12, FRITZE'S SUBDIVISION LOCATED IN THE NORTHEAST 1/4 OF THE SOUTHWEST 1/4 OF SECTION 18, TOWN 7 NORTH, RANGE 22 EAST, IN THE CITY OF MILWAUKEE, MILWAUKEE COUNTY, WISCONSIN.

**SURVEYOR'S CERTIFICATE**  
**STATE OF WISCONSIN)**  
**MILWAUKEE COUNTY)SS**

I, Frederick W. Shibilski, a registered land surveyor do hereby certify:

That I have surveyed, divided and mapped Lots 18 and 19, Block 12, Fritze's Subdivision located in the Northeast 1/4 of the Southwest 1/4 of Section 18, Town 7 North, Range 22 East, in the City of Milwaukee, Milwaukee County, Wisconsin, and being more particularly described as follows: Commencing at the Southeast corner of the Southwest 1/4 of Section 18, Town 7 North, Range 22 East; thence North 00° 44' 01" West, along the East line of said 1/4 Section, 1358.43 feet; thence South 89° 59' 38" West, 1173.41 feet to the Southeast corner of Lot 19 and the point of beginning of the land to be described; thence South 89° 59' 38" West, 126.72 feet to the Southwest corner of Lot 19; thence North 00° 31' 18" West, 60.00 feet to the Northwest corner of Lot 18; thence North 89° 59' 38" East, 126.72 feet to the Northeast corner of Lot 18; thence South 00° 31' 18" East, 60.00 feet to the place of beginning.

That I have made such survey, land division and map by the direction of the Milwaukee Habitat for Humanity, Inc., owner of said land.

That such map is a correct representation of the exterior boundaries of the land surveyed and the land division thereof made.

That I have fully complied with the provisions of Chapter 236.34 of the Wisconsin Statutes and Chapter 119 of the Milwaukee Code of Ordinances in surveying, dividing and mapping the same.

Dated this 14<sup>th</sup> of February 2011.



*Frederick W. Shibilski*  
Frederick W. Shibilski S-1154  
Wisconsin Reg. Land Surveyor

**CORPORATE OWNERS CERTIFICATE:**

Milwaukee Habitat for Humanity, Inc., a corporation duly organized and existing under and by virtue of the laws of the State of Wisconsin as owner, does hereby certify that said corporation caused the land described on this map to be surveyed, divided and mapped as represented on this map in accordance with the requirements of Chapter 119 of the Milwaukee Code of Ordinances.

In consideration of the approval of this map by the Common Council, and in accordance with Chapter 119 of the Milwaukee Code of Ordinances, the undersigned agrees:

- a. That all utility lines to provide electric power and telephone services and cable television or communications systems lines or cables to all parcels in the certified survey map shall be installed underground in easements provided therefor, where feasible.

This agreement shall be binding on the undersigned and assigns.

IN WITNESS WHEREOF, the said Milwaukee Habitat for Humanity, Inc., has caused these presents to be signed by Bob Patton, its President and Jenny Vellinga, its Vice President, at Milwaukee, Wisconsin, on this 25 day of MAY, 2011.

In the Presence of:

*A. H. Baldi*  
\_\_\_\_\_  
*A. H. Baldi*  
\_\_\_\_\_

Milwaukee Habitat for Humanity, Inc.

*Bob Patton*  
\_\_\_\_\_  
Bob Patton, President  
*Jenny Vellinga*  
\_\_\_\_\_  
Jenny Vellinga, Vice President


MILWAUKEE COUNTY CERTIFIED SURVEY MAP NO. \_\_\_\_\_


BEING A DIVISION OF LOTS 18 AND 19, BLOCK 12, FRITZE'S SUBDIVISION LOCATED IN THE NORTHEAST 1/4 OF THE SOUTHWEST 1/4 OF SECTION 18, TOWN 7 NORTH, RANGE 22 EAST, IN THE CITY OF MILWAUKEE, MILWAUKEE COUNTY, WISCONSIN.

CORPORATE OWNERS CERTIFICATE (CONTINUED):

STATE OF WISCONSIN)  
MILWAUKEE COUNTY )SS

Personally came before me this 25 day of MAY, 2011, the above named Bob Patton and Jenny Vellinga the above named Corporation, to me known to be the persons who executed the foregoing instrument and to me known to be such President and Vice President of said Corporation and acknowledged that they executed the foregoing instrument as such officers as the deed of said Corporation by its authority.

  
\_\_\_\_\_  
Notary Public, State of Wisconsin  
My Commission expires 3/18/12



CERTIFICATE OF CITY TREASURER  
STATE OF WISCONSIN)  
MILWAUKEE COUNTY )SS



I, Wayne F. Whitlow, being the duly elected, qualified and acting City Treasurer of the City of Milwaukee, certify that in accordance with the records in the Office of the City Treasurer of the City of Milwaukee there are no unpaid taxes or unpaid special assessments on the land included in this certified survey map.

Date: 6-3-11

  
\_\_\_\_\_  
Wayne F. Whitlow, City Treasurer

COMMON COUNCIL CERTIFICATE OF APPROVAL

I certify that this Certified Survey Map was approved under Resolution File No. 110234, adopted by the Common Council of the City of Milwaukee on June 14, 2011.

  
\_\_\_\_\_  
Ronald D. Leonhardt, City Clerk  
  
\_\_\_\_\_  
Tom Barrett, Mayor

