

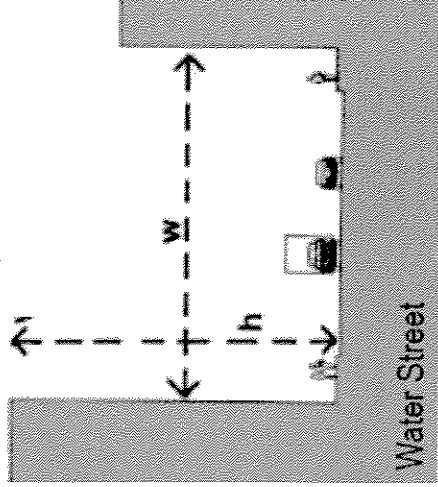


10. Comprehensive Planning

File No. 051460. Resolution amending the Third Ward Neighborhood Comprehensive Plan to change recommended building heights in part of the 4th Aldermanic District. This resolution amends the Third Ward Neighborhood Comprehensive Plan to allow building heights in the Historic District to be comparable to that of adjacent buildings in a manner further specified in The Historic Third Ward Neighborhood Design Guidelines 2006 Edition.



$$\frac{\text{height}}{\text{width}} = \frac{1}{1}$$



10. Comprehensive Planning

File No. 051460. Resolution amending the Third Ward
Neighborhood Comprehensive Plan

Buildings

Height exceptions

facade height

