
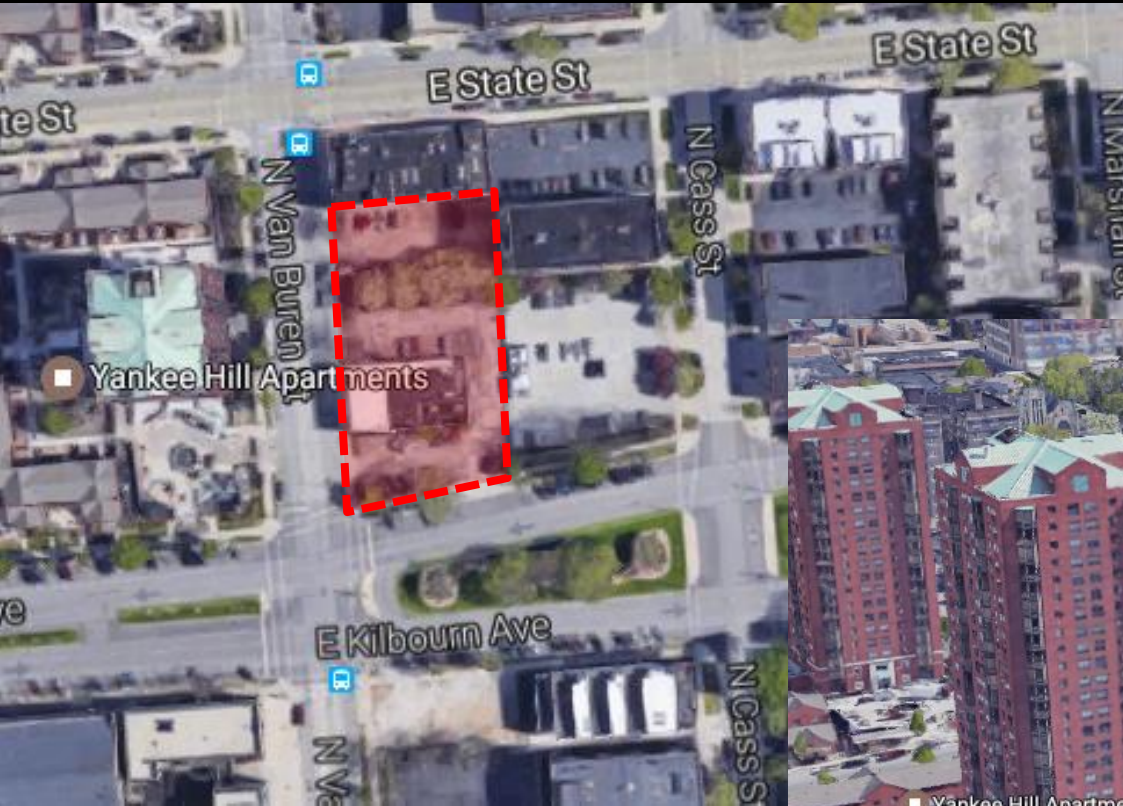


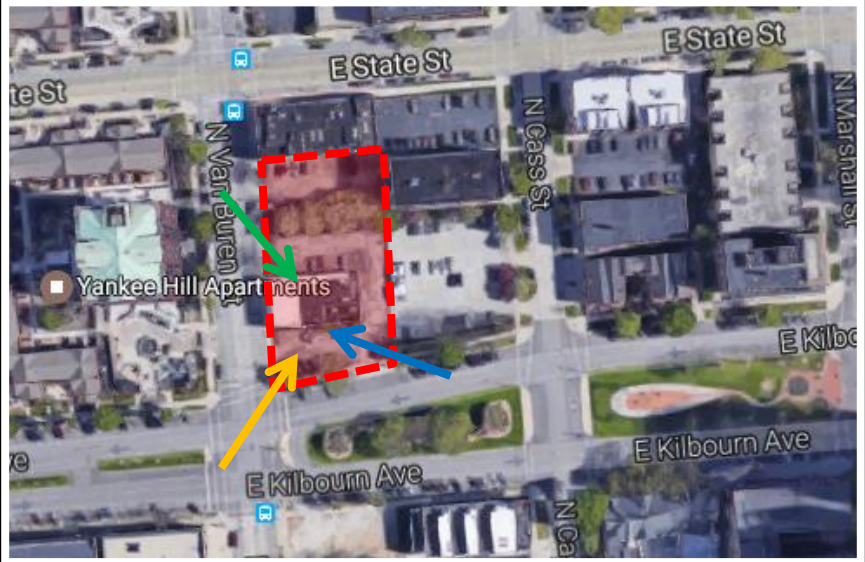
File No. 170095. Resolution relating to a Minor Modification to a Detailed Planned Development to allow the site located at 700 East Kilbourn Avenue to continue to be utilized as a temporary parking lot, on land located on the north side of East Kilbourn Avenue and east of North Van Buren Street, in the 4th Aldermanic District.



File No. 170095. Site Context Photos.



View from North Van Buren Street, looking southwest

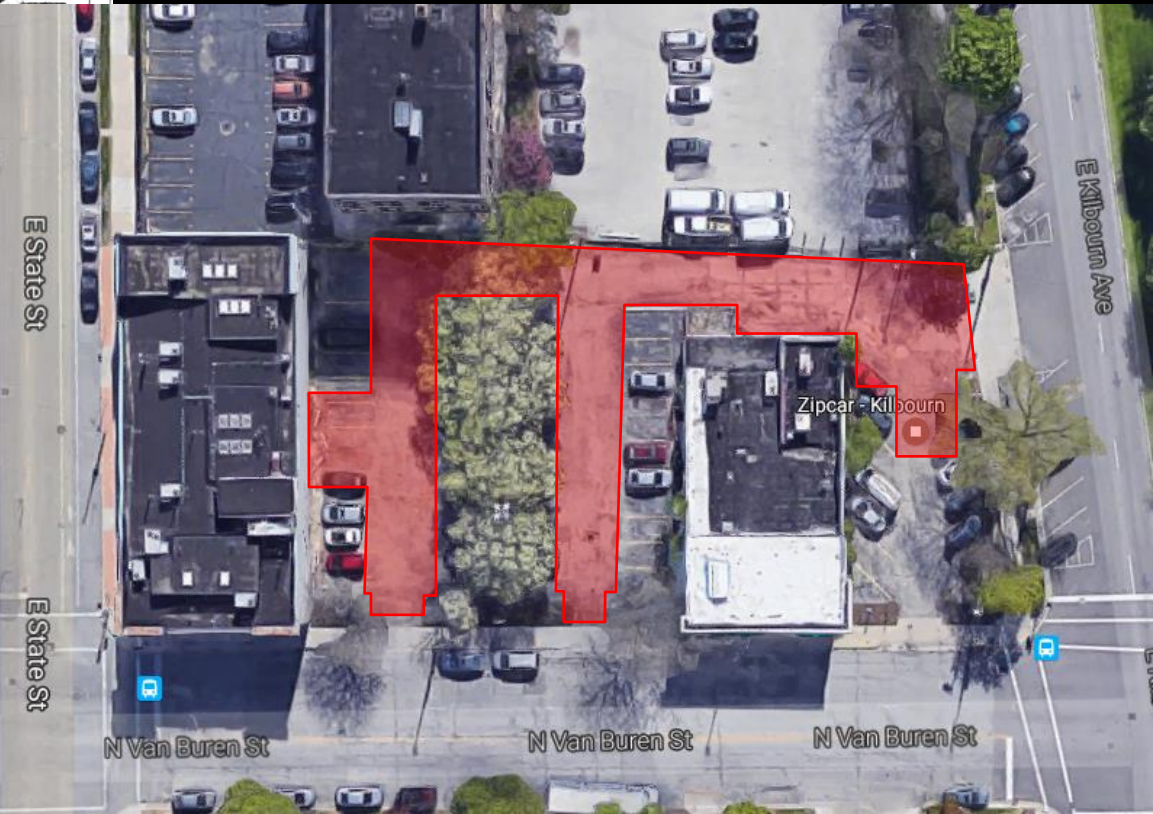



View from East Kilbourn Avenue and North Van Buren Street



View from East Kilbourn Avenue, looking northwest

File No. 170095. Possible Paving Plan.



File No. 170095. Landscape Plan.

