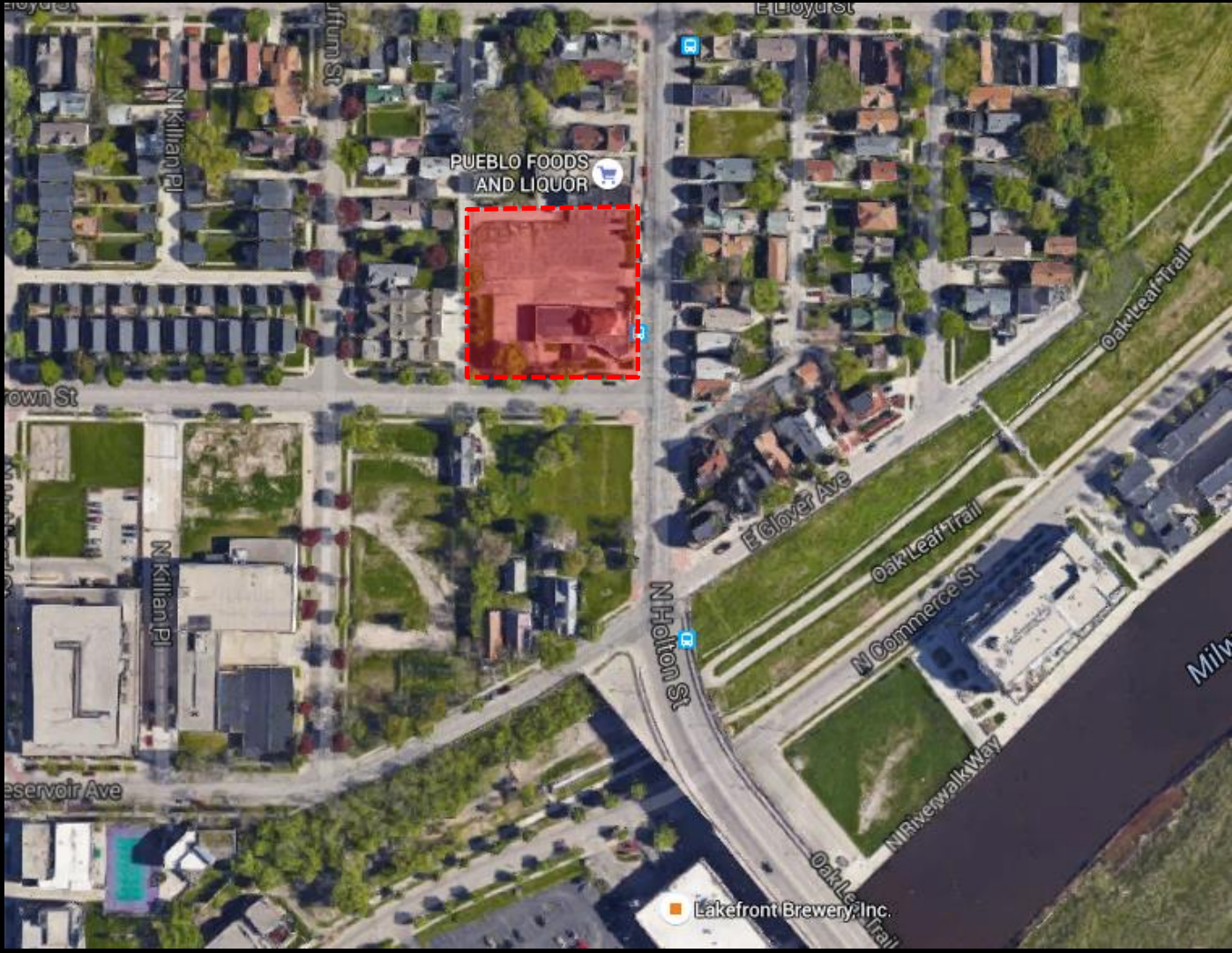
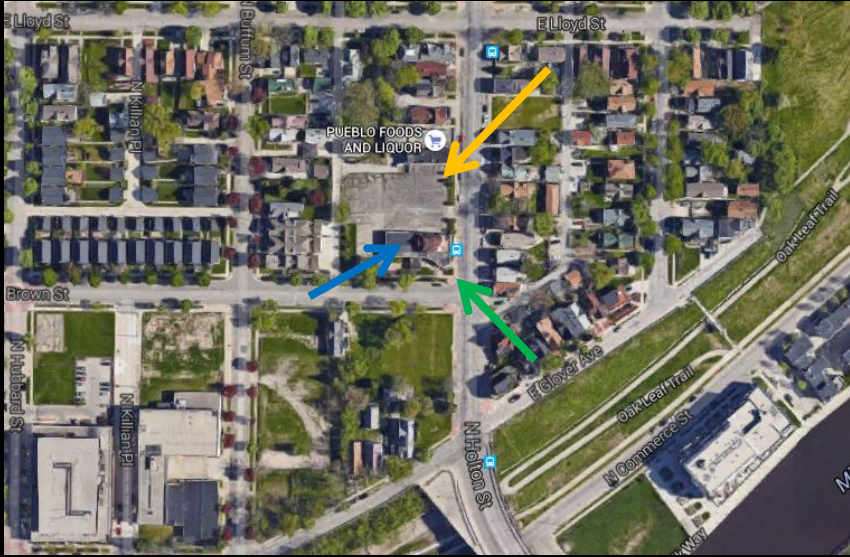


File No. 150609. Resolution relating to a minor modification to the Detailed Planned Development for 2001 North Holton Street for changes to the site plan and parking on land located on the north side of East Brown Street and west of North Holton Street, in the 6th Aldermanic District.



File No. 150609. Site Context Photos



View from North Holton Street, looking southwest



View from East Brown Street, looking northeast



View from East Brown Street and North Holton Street

File No. 150609. Construction Photos.



Courtyard panorama



Panorama from Brown & Holton

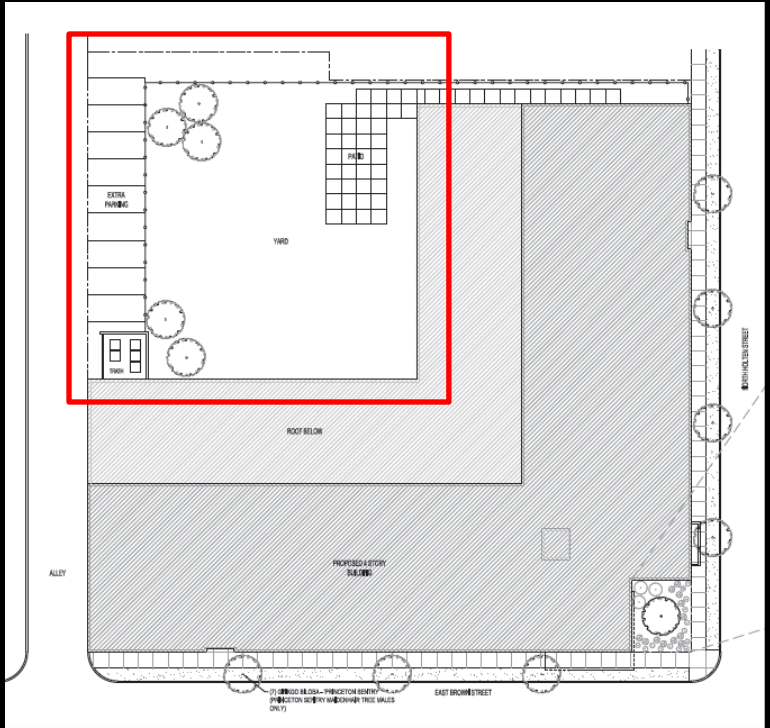


View from Holton Street, looking south



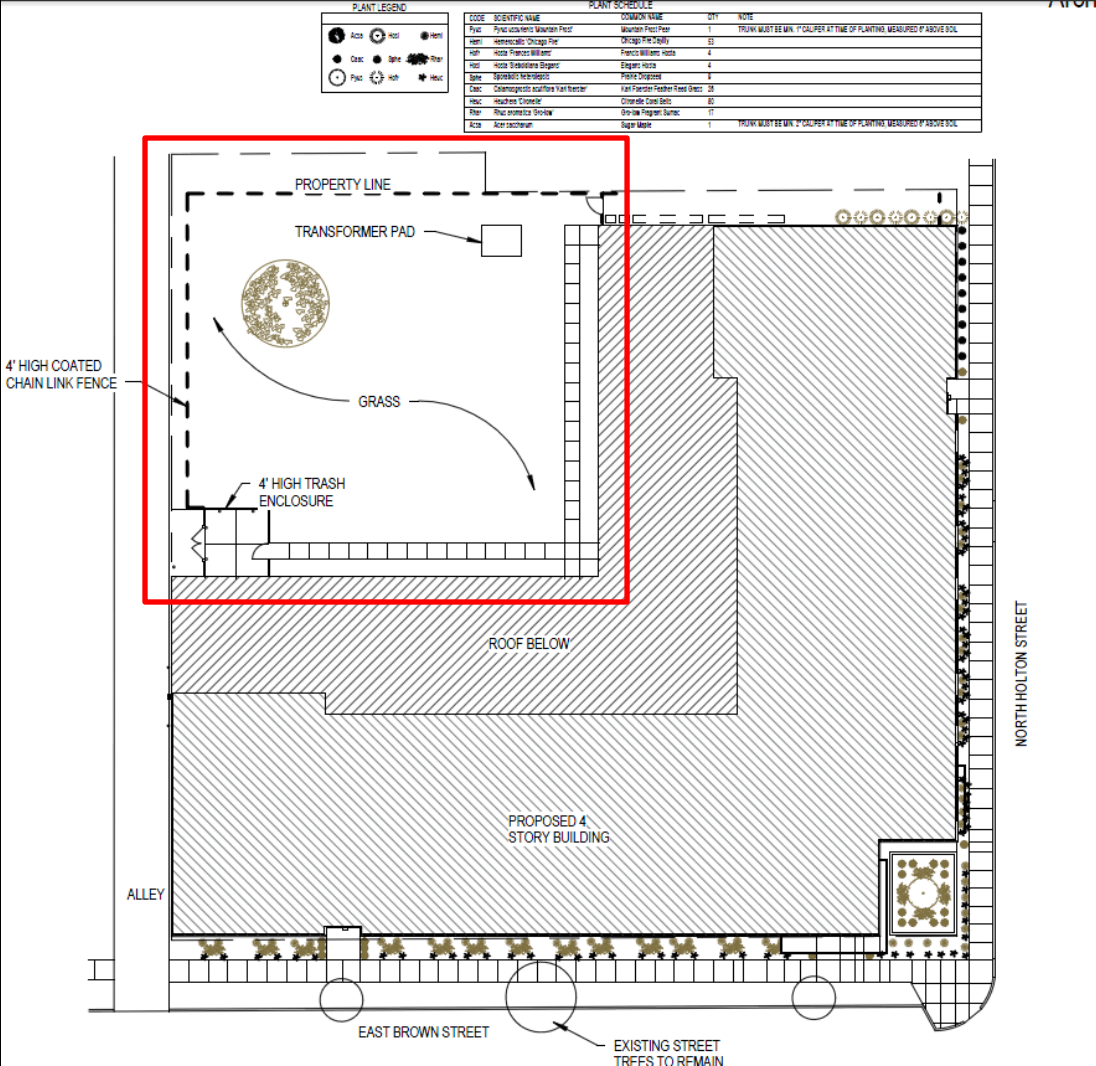
View from Brown & Holton

File No. 150609. Site and Landscape Plan.



Previously approved site and landscape plan

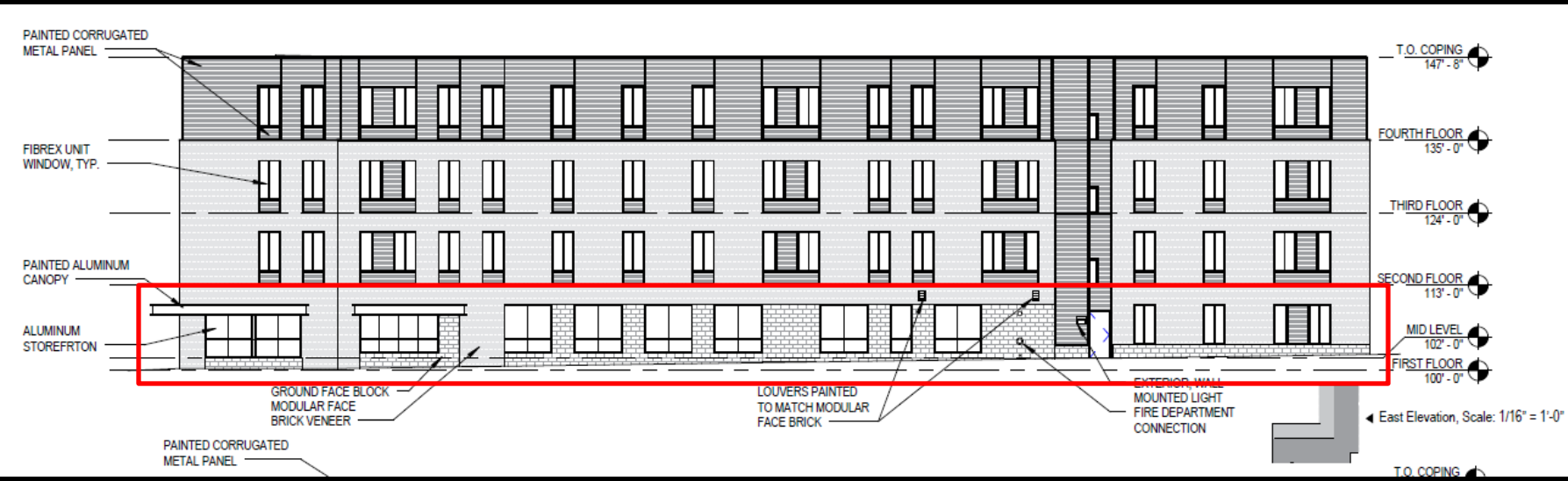
Proposed site and landscape plan



File No. 150609. East (Holton Street) Elevation.



Approved east (Holton St.) elevation

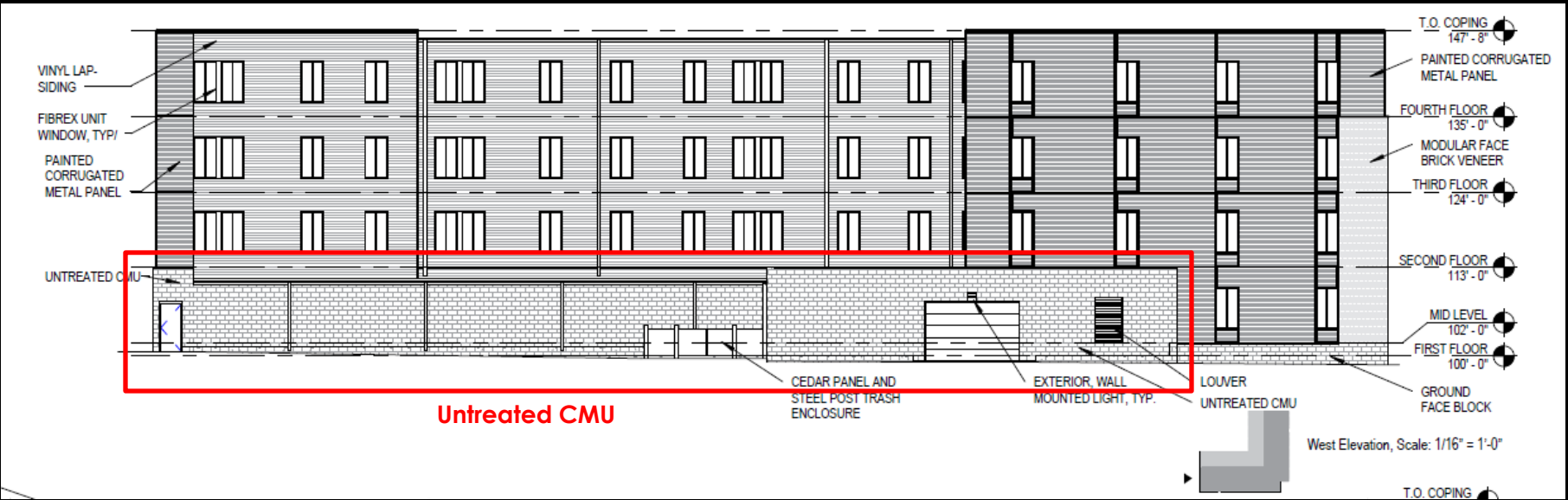


Proposed east elevation – burnished block in place of metal insets

File No. 150609. West Elevations.



Approved west courtyard elevation



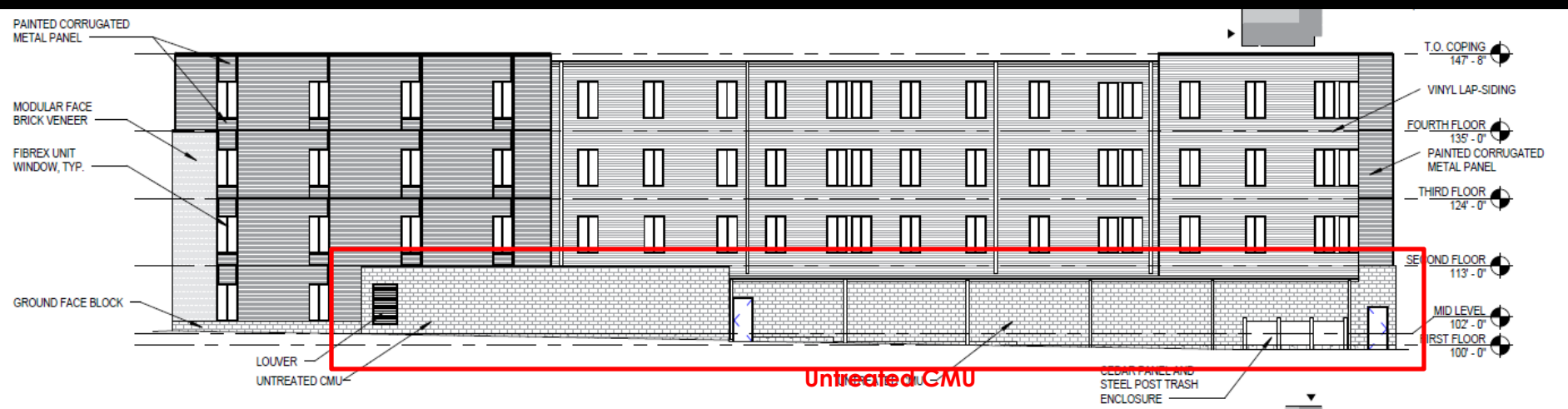
Untreated CMU

Proposed west elevation – unfinished CMU at 1st floor

File No. 150609. North elevations.



Approved north courtyard elevation



Proposed north elevation – unfinished CMU at 1st floor

File No. 150609. Renderings.



Proposed rendering

Approved rendering

