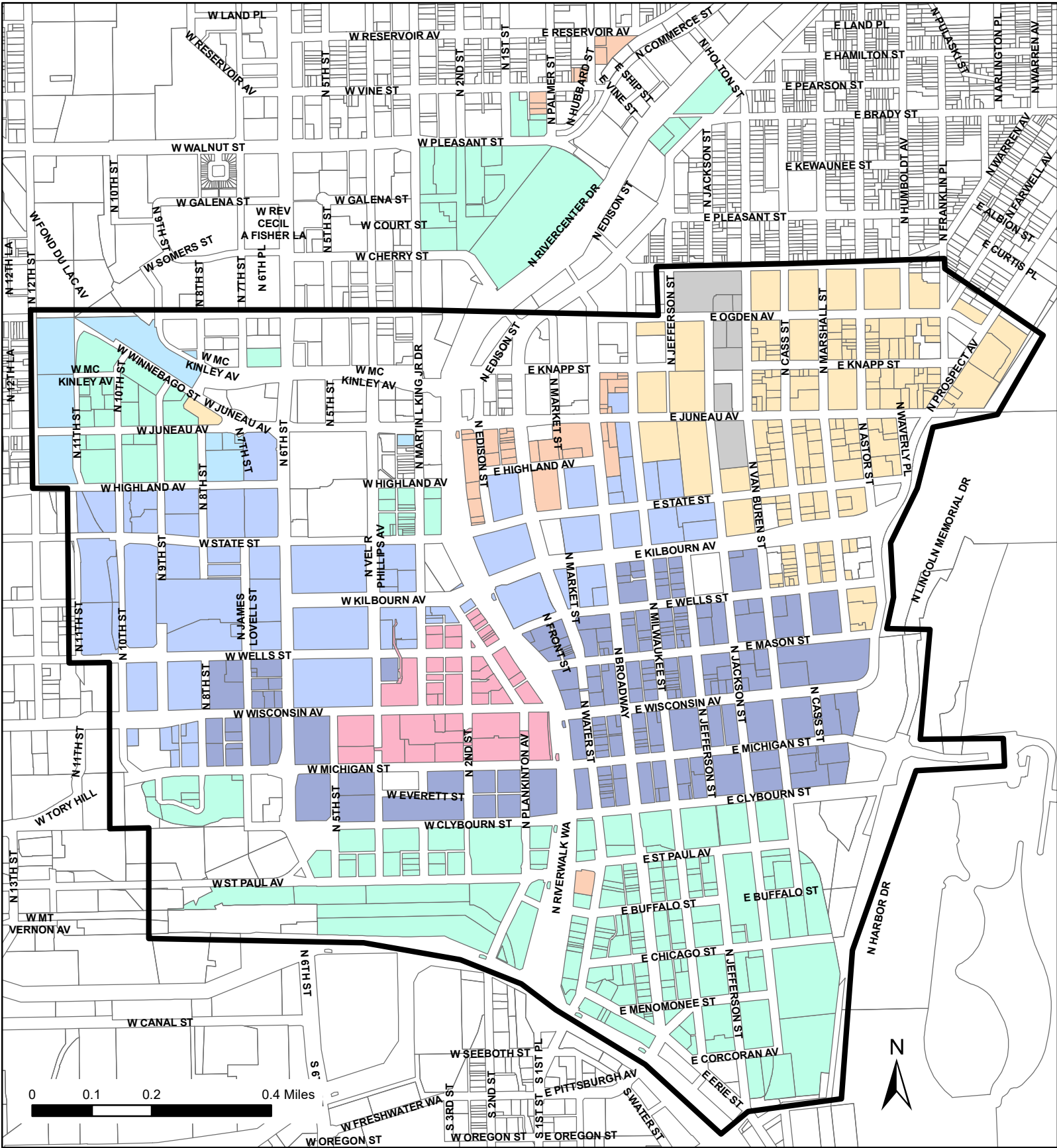












# Downtown Zoning Districts - C9



-  Central Business District Border
-  Taxkeys
-  CIVIC ACTIVITY
-  HIGH-DENSITY RESIDENTIAL
-  MAJOR RETAIL
-  MIXED ACTIVITY
-  NEIGHBORHOOD RETAIL
-  OFFICE AND SERVICE
-  RESIDENTIAL AND SPECIALTY USE
-  WAREHOUSING AND LIGHT MANUFACTURING

Data provided by City of Milwaukee - DPW Operations - Parking  
 Map prepared by City of Milwaukee - DOA - ITMD - GIS | hb 11/08/2022