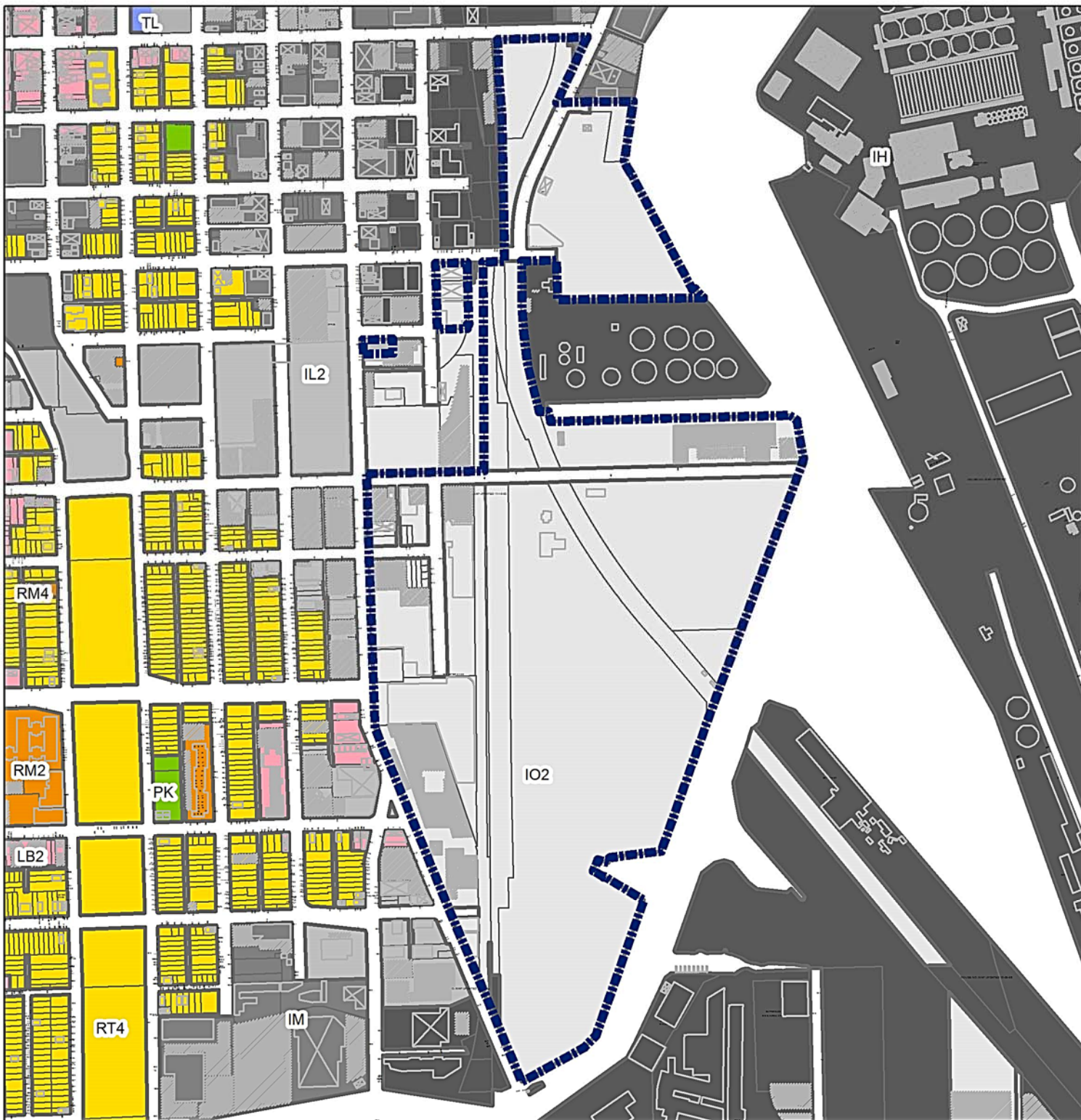



FN 141110
 Amended DIZ Overlay Boundary
 Port of Milwaukee Sub Area B - North
 (FN 101549 - Approved July 6, 2011)
 December 2014



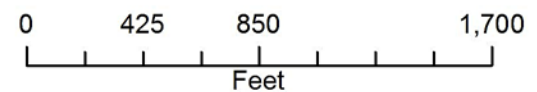
Legend

 Amended DIZ Boundary - Port of Milwaukee Sub Area B - North

Zoning

MAPCODE

-  Commercial - Commercial Service
-  Commercial - Neighborhood Shopping
-  Commercial - Local Business
-  Commercial - Regional Business
-  Downtown
-  Industrial - Office
-  Industrial - Light
-  Industrial - Mixed
-  Industrial - Heavy
-  Residential - Single Family
-  Residential - Two Family
-  Residential - Multi-Family
-  Residential - Residence and Office
-  Special - Parks
-  Special - Institutional
-  Special - Planned Development
-  Special - Redevelopment District



Source: Dept. of City Development 2014