

# Milwaukee Complete Streets Health and Equity Report

---

Kate Riordan: Association Transportation Planner – DPW

Public Works Committee

September 30<sup>th</sup>, 2020



# Milwaukee's Complete Streets Policy

---



- Passed unanimously by Common Council
- Signed by Mayor Barrett in October 2018
- Strong community support

# Complete Streets are Streets for Everyone

---



- Report will be released annually
- Available at [milwaukee.gov/CompleteStreets](https://milwaukee.gov/CompleteStreets)

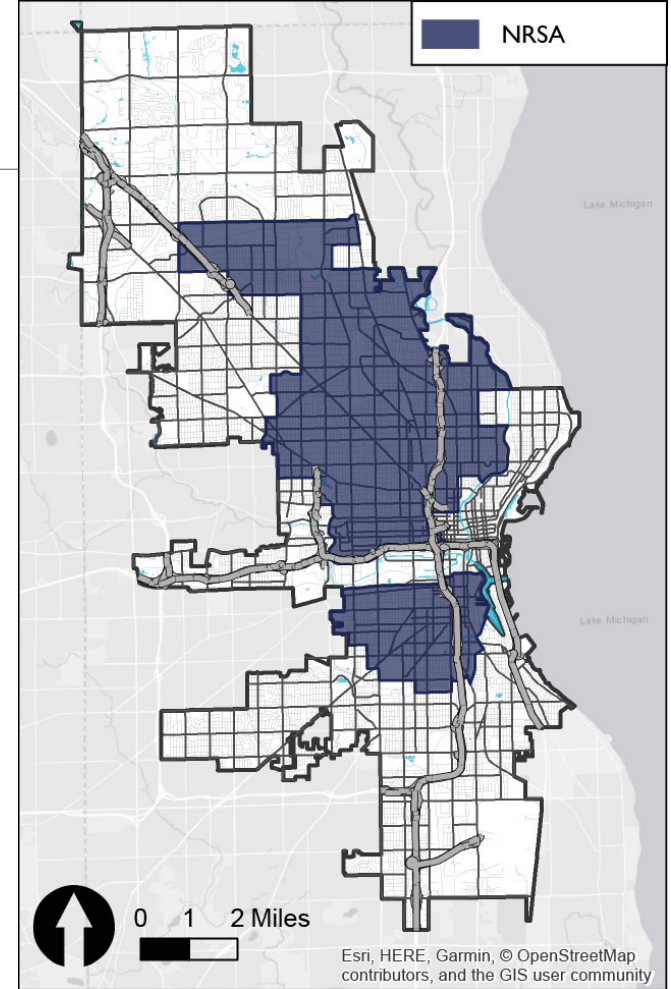


# Milwaukee Complete Streets

*Health and Equity Report 2019*


# Assessing Health and Equity Goals

- Common Council passed Racial Equity Resolution in July 2019
- Complete Streets make it safe, easy, and comfortable to be active and healthy
- Data is reported citywide and by Neighborhood Revitalization Strategy Areas (NRSAs)




# Milwaukee Complete Streets Health & Equity Report

---



Changes to Internal  
Processes



Our Streets Today



Complete Streets  
Projects



Changes in Long-  
Term Health Trends



# Changes to Internal Processes: Engagement

---

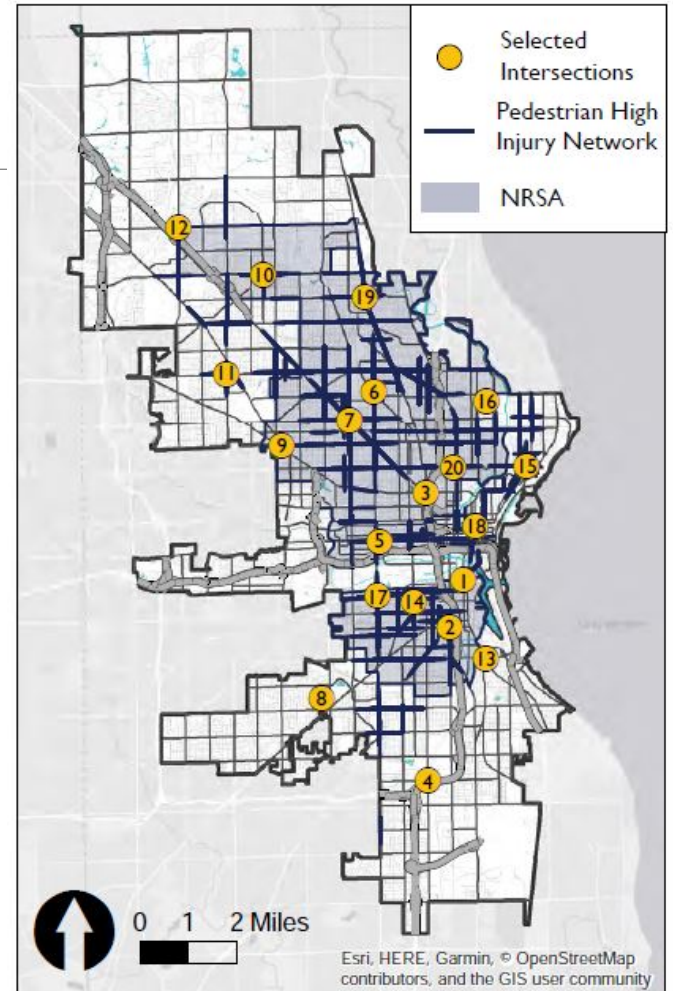
- Coordinating with other City departments
- Leading project pre- and post-walks
- Conducting online and in-person surveying



# Our Streets Today: Data Examples

## 2019 Fatalities and Serious Injuries

|                                  | Citywide | NRSAs |
|----------------------------------|----------|-------|
| Pedestrian fatalities            | 12       | 9     |
| Bicyclist fatalities             | 1        | 1     |
| Motor vehiclist fatalities       | 41       | 18    |
| Pedestrian serious injuries      | 71       | 45    |
| Bicyclist serious injuries       | 11       | 6     |
| Motor vehiclist serious injuries | 245      | 154   |





# Case Study: N. Hawley Rd.

---

- Residents and Ald. Murphy desired traffic safety improvements
- Community walks and traditional meetings were held
- Reduced driving lanes
- Added protected bike lanes
- Vehicle speeds decreased



# Case Study: S. Chase Ave.

---

- Limited opportunities for meaningful public engagement
- Need for additional data collection
- Design alternatives created without community input
- Report provides recommendations for future projects





**Thank you!**  
**[milwaukee.gov/CompleteStreets](https://milwaukee.gov/CompleteStreets)**