

Attachment 1
MMSD Remote Sites Located in City of Milwaukee
Requiring Antenna Modifications
Updated 9-20-2006

Site ID	Address	Alermanic District	Antenna Type Requested by MMSD	As of 9-20-06
BS0101	S. Howell and E. Grange	13	New 4'x2'x2' enclosure with whip antenna 10 above ground	Whip at 10'
BS0514	N. 27 and W. Silver Spring	1	New 4'x2'x2' enclosure with whip antenna 10 above ground	Whip at 10'
DC0101	3875 S. 27th Street	11	Whip at 10' top	Whip at 10'
DC0506	3501 W. Roosevelt Drive	7	Whip at 10' top	Whip at 10'
DC0605	573 W. Wauwatom Avenue	13	Whip at 10' top	Whip at 10'
MS0102	5th & Howard	13	New 2 1/2 dia. steel pole with 36" yagi antenna	Yagi on new pole
MS0103	5746 W. Rita Dr.	11	Yagi on streetlight or whip at 10' top	Whip at 10'
MS0111	6250 S. 13th Street	13	Streetlight with yagi	Yagi on streetlight pole
MS0114	1808 W. Plainfield Avenue	13	Streetlight with yagi	Yagi on streetlight pole
MS0115	4730 S. 13th Street	13	Whip at 10' top	Whip at 10'
MS0116	2685 S. 43rd Street	8	Yagi on streetlight or whip at 10' top	Whip at 10'
MS0308	7133 N. 91st Street	9	Yagi on streetlight or whip at 10' top	Yagi on streetlight pole
MS0339	9911 W. Concordia Avenue	5	Whip at 10' top	Whip at 10'
MS0407	5705 W. Hampton Avenue	7	Whip at 10' top	Whip at 10'
MS0419	51st & Capitol	2	Yagi on streetlight or whip at 10' top	Whip at 10'
MS0420	5026 W. Congress Street	7	Whip at 10' top	Whip at 10'
MS0421	6526 W. Constance Avenue	2	Whip at 10' top	Whip at 10'
MS0423	5109 N. 76th Street	2	Yagi on streetlight or whip at 10' top	Whip at 10'
MS0502	4760 N. 60th Street	7	Whip at 10' top	Whip at 10'
MS0513	3615 W. Roosevelt Drive	7	Whip at 10' top	Whip at 10'
MS0515	4751 N. Sherman Boulevard	7	Streetlight with yagi	Yagi on streetlight pole
MS0519	7704 W. Congress Street	5	Whip at 10' top	Whip at 10'
MS0526	5367 N. Long Island Drive	1	Yagi on streetlight or whip at 10' top	Whip at 10'
MS0611	3724 S. Clement Avenue	14	Whip at 10' top	Whip at 10'
TBD	28th and Nash	7	New 4'x2'x2' enclosure with whip antenna 10 above ground	Whip at 10'

Attachment 1
MMSD Remote Sites Located in City of Milwaukee
Requiring Antenna Modifications
Updated 7-2-04

Site ID	Address	Aldermanic District	Antenna Type Requested by MMSD
BS0101	S. Howell and E. Grange	13	New 4'x2'x2' enclosure with whip antenna 10 above ground
BS0508	W. Hampton and N. Green Bay (E)	1	New 4'x2'x2' enclosure with whip antenna 10 above ground
BS0509	W. Hampton and N. Green Bay (W)	1	New 4'x2'x2' enclosure with whip antenna 10 above ground
BS0510	N. 31 Extended	1	New 4'x2'x2' enclosure with whip antenna 10 above ground
BS0511	N. 31 Fairmont	1	New 4'x2'x2' enclosure with whip antenna 10 above ground
BS0514	N. 27 and W. Silver Spring	1	New 4'x2'x2' enclosure with whip antenna 10 above ground
BS0517	28th and Nash	7	New 4'x2'x2' enclosure with 3' antenna on 15 foot pole
DC0101	3875 S. 27th Street	11	Whip at 10' top
DC0506	3501 W. Roosevelt Drive	7	Whip at 10' top
DC0605	573 W. Warnimont Avenue	13	Whip at 10' top
MS0102	5th & Howard	13	New 2 1/2 dia. steel pole with 36" yagi antenna
MS0103	5746 W. Rita Dr.	11	Yagi on streetlight or whip at 10' top
MS0111	6250 S. 13th Street	13	Streetlight with yagi
MS0114	1808 W. Plainfield Avenue	13	Streetlight with yagi
MS0115	4730 S. 13th Street	13	Whip at 10' top
MS0116	2685 S. 43rd Street	3	Whip at 10' top
MS0308	7133 N. 91st Street	9	Yagi on streetlight
MS0316	7602 W. Oklahoma Avenue	11	Whip at 10' top
MS0339	9911 W. Concordia Avenue	5	Whip at 10' top
MS0349	6624 N. 84th Street	9	Whip at 10' top
MS0407	5705 W. Hampton Avenue	7	Whip at 10' top
MS0419	51st & Capitol	2	Whip at 10' top
MS0420	5026 W. Congress Street	7	Whip at 10' top
MS0421	6526 W. Constance Avenue	2	Whip at 10' top
MS0423	5109 N. 76th Street	2	Whip at 10' top
MS0425	5420 N. 76th Street	2	Whip at 10' top
MS0428	5681 N. 55th Street	9	Whip at 10' top
MS0430	3705 W. Good Hope Road	1	Whip at 10' top
MS0502	4760 N. 60th Street	7	Whip at 10' top
MS0513	3615 W. Roosevelt Drive	7	Whip at 10' top
MS0514	4115 W. Roosevelt Drive	7	Whip at 10' top
MS0515	4751 N. Sherman Boulevard	7	Streetlight with yagi
MS0516	4420 W. Hampton Avenue	1	Streetlight with yagi
MS0519	7704 W. Congress Street	5	Whip at 10' top
MS0520	4011 N. 68th Street	2	Whip at 10' top
MS0526	5367 N. Long Island Drive	1	Whip at 10' top
MS0608	4998 W. Forest Home Avenue	8	Streetlight with yagi
MS0611	3724 S. Clement Avenue	14	Whip at 10' top



BS0101

South Howell and East Grange
Milwaukee

New 4'x2'x2' Enclosure with 10' Antenna

BS0101

PKNG

GENERAL MITCHELL
INTERNATIONAL AIRPORT

S

C2317 M506/1951

10'-4" 10'

85.76

8'

M658/1952 C2315

108.51

M6201
80002

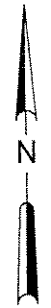
85.76

S.T.H. 38

24'-R84Y/1966 C2316

PARKING

27" M.I.S.
P4665
17612

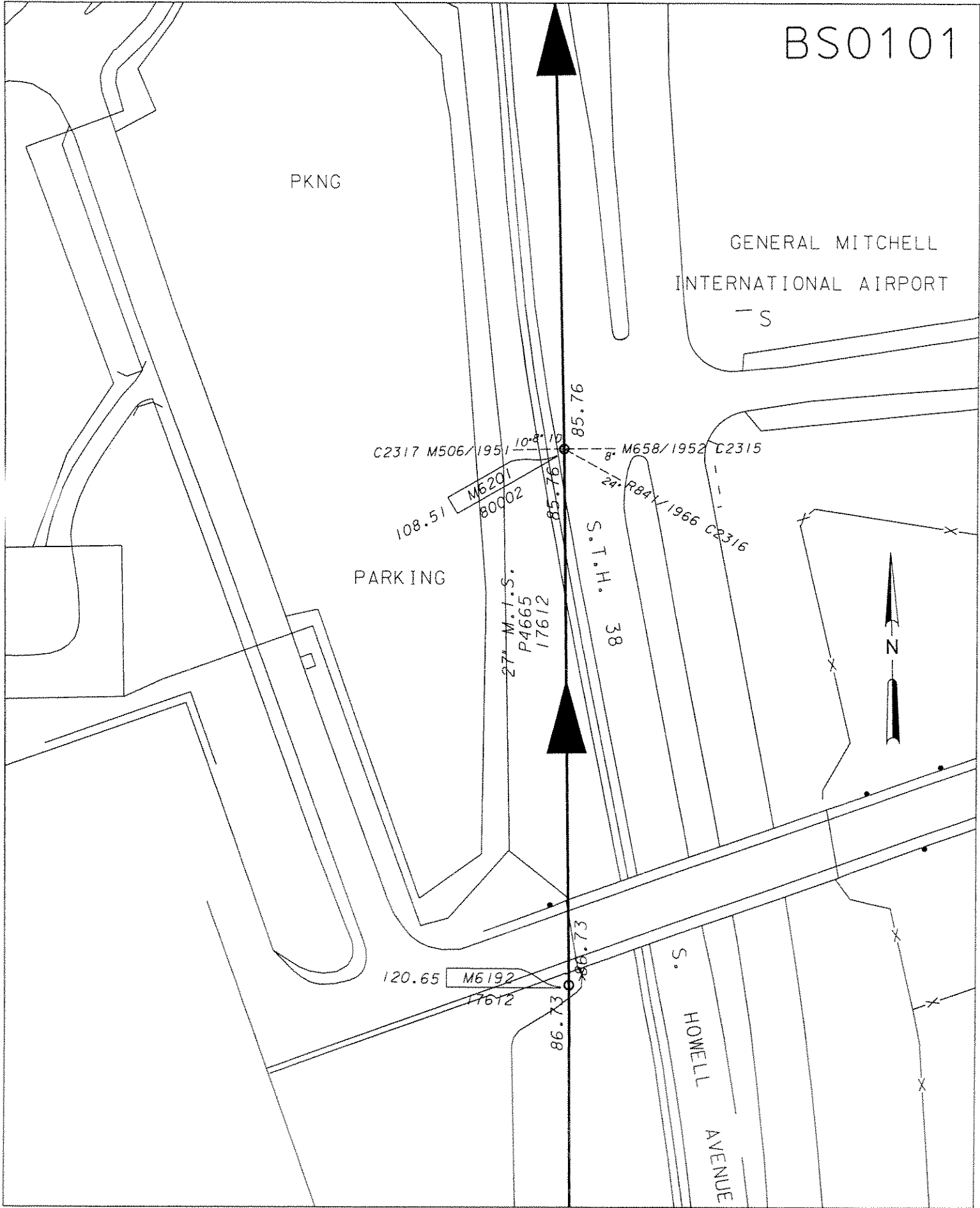



120.65

M6192

86.73

S. HOWELL
AVENUE





BS0508/BS0509

West Hampton Avenue and Green Bay Road
Milwaukee

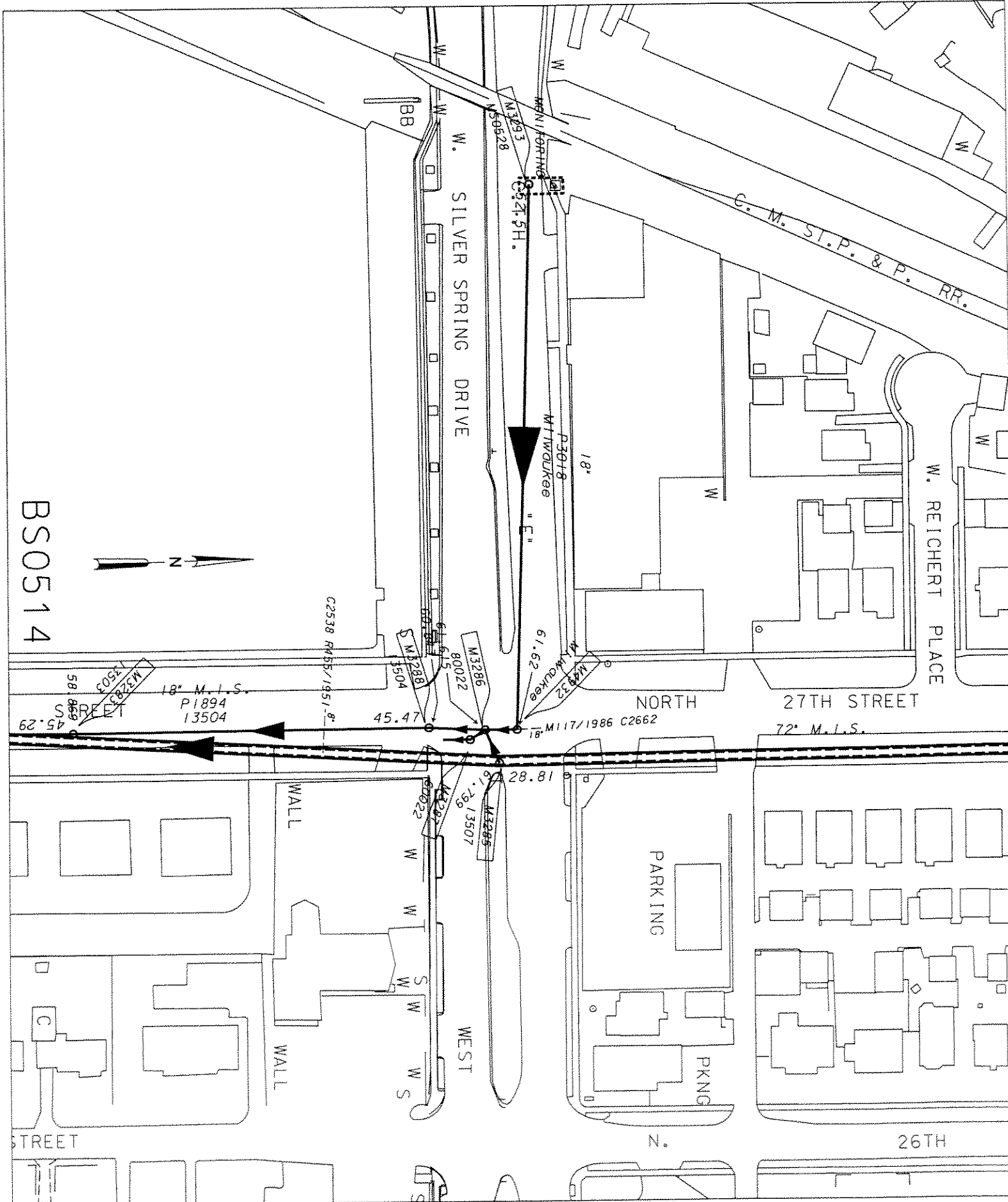
New 4'x2'x2' enclosure
with 10' antenna



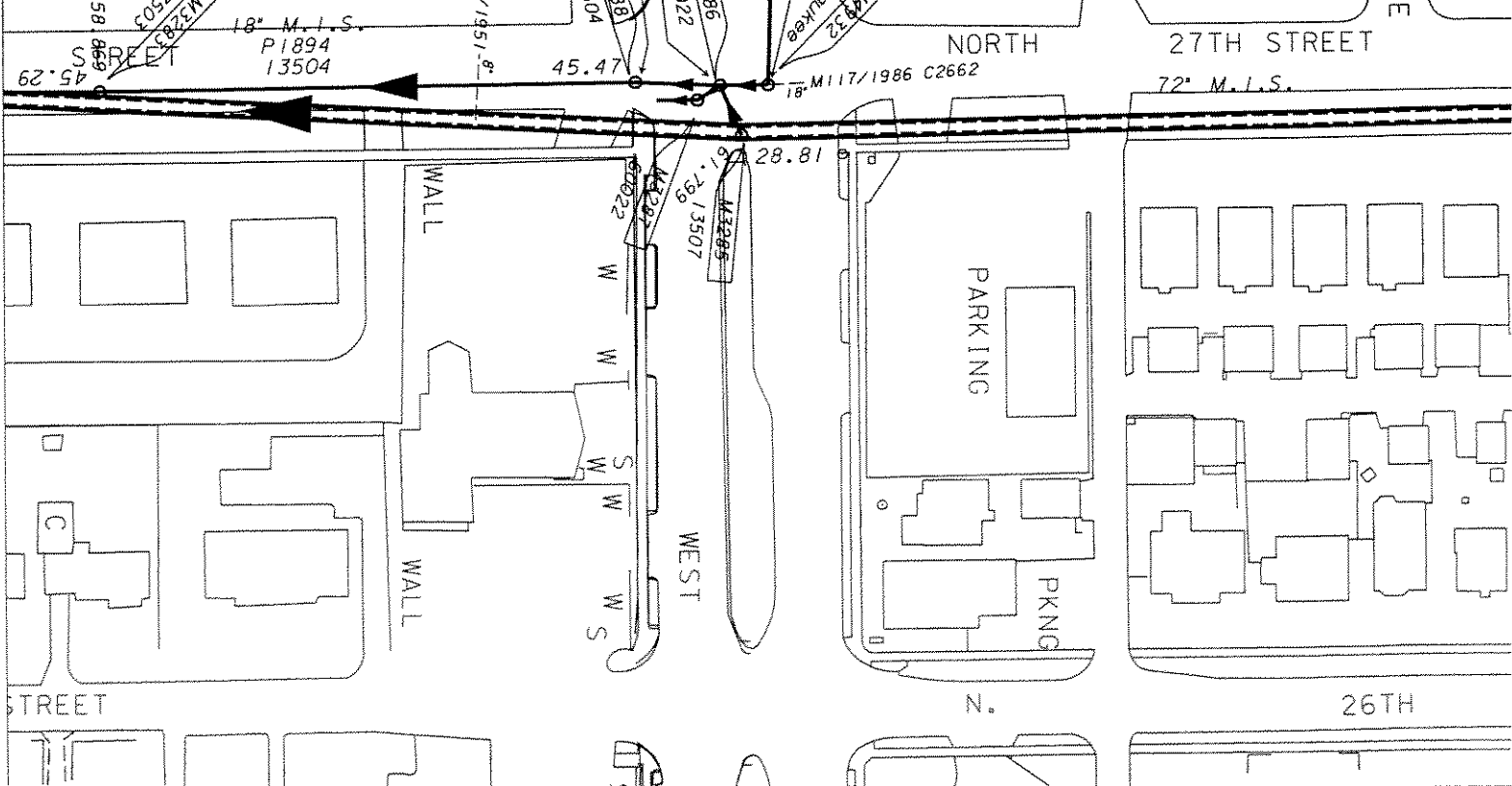
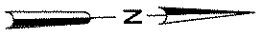
BS0514

North 27th Street and Silver Spring Drive
Milwaukee

New 4' x 2' x 2' enclosure with 10' antenna



BS0514






BS0510

North 31st Street Extended
Milwaukee

New 4'x2'x2' enclosure with 10' antenna



BS0511

North 31st and Fairmont Streets
Milwaukee

New 4' x 2' x 2' enclosure with 10' antenna

BS0510
BS0511

WEST FAIRMOUND

NORTH 32 ND STREET

NORTH

CREEK

WEST CAMERON

AVENUE

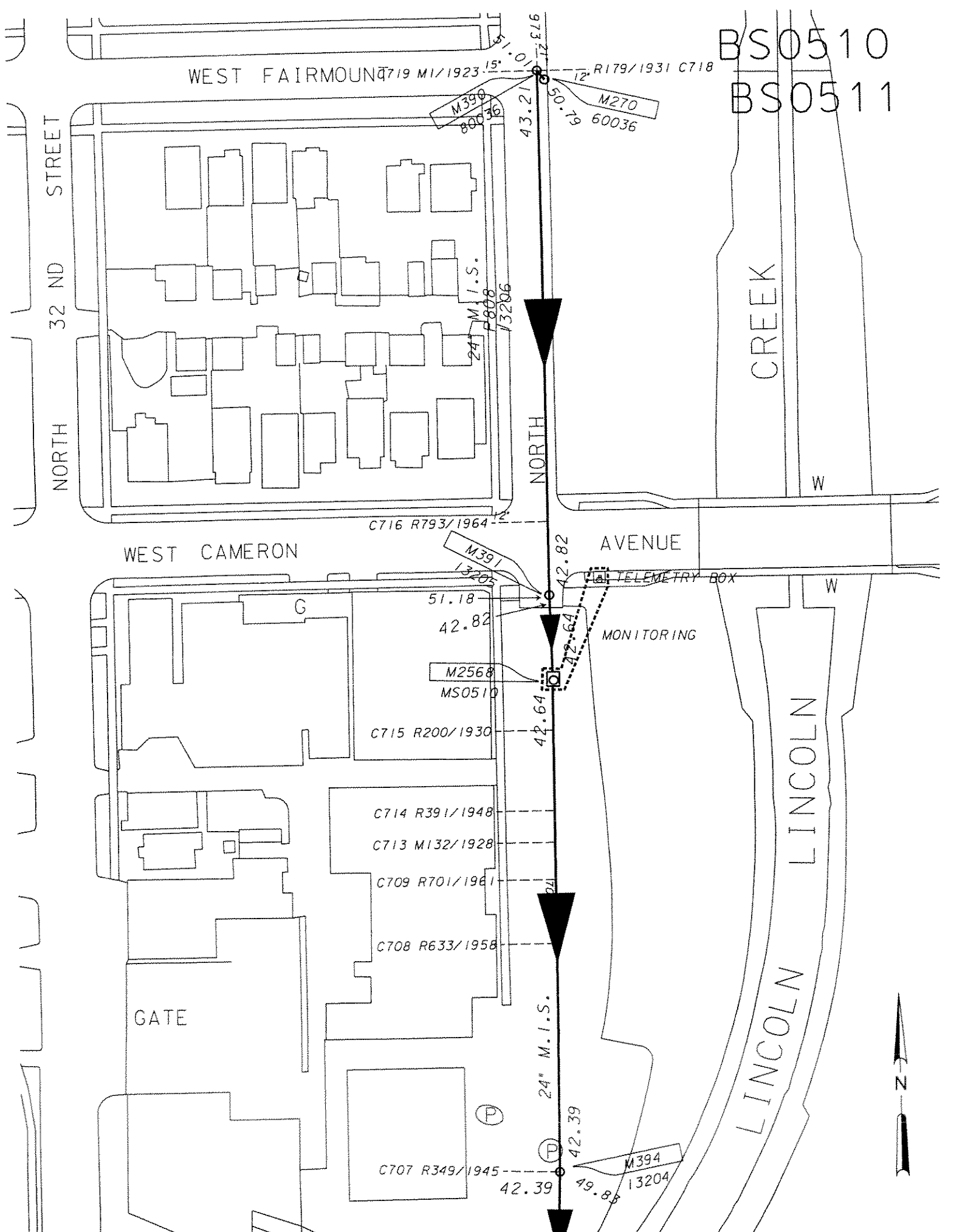
MONITORING

TELEMETRY BOX

LINCOLN LINCOLN

GATE

24" M.I.S.



M390
80036

M270
60036

M391
13205

M2568
MS0510

M394
13204

719 M1/1923 15'

12' R179/1931 C718

43.21
51.01
50.79

C716 R793/1964

51.18

42.82

C715 R200/1930

C714 R391/1948

C713 M132/1928

C709 R701/1961

C708 R633/1958

C707 R349/1945

(P)

(P)

42.82

42.64


42.64

42.64

42.39

42.39

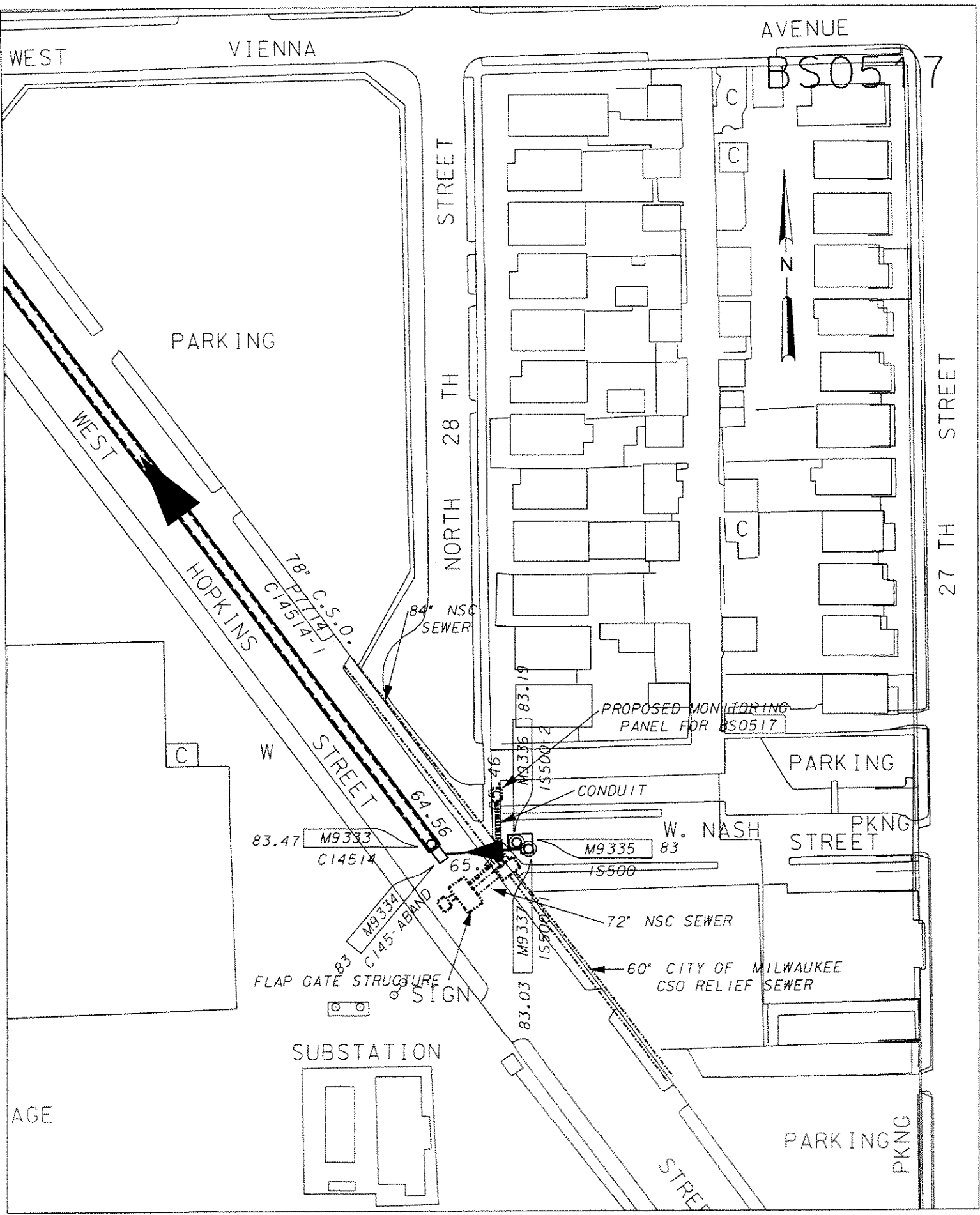
49.85



BS0517

N. 28th and Nash Streets
Milwaukee

New 4'x2'x2' enclosure with
antenna on 12' pole



AVENUE

WEST VIENNA

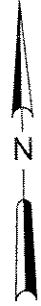
BS0517

PARKING

STREET

NORTH 28 TH STREET

STREET
27 TH STREET



WEST

HOPKINS STREET

78" C.S.O.
C14514-1

84" NSC SEWER

PROPOSED MONITORING PANEL FOR BS0517

PARKING

83.47 M9333
C14514

M9335 83
15500

CONDUIT

W. NASH STREET
PKNG STREET

M9334
C145-ABAND

FLAP GATE STRUCTURE & SIGN

72" NSC SEWER

60" CITY OF MILWAUKEE CSO RELIEF SEWER

SUBSTATION

AGE

PARKING

PKNG

STREET



DC0101

3875 S. 27th St.
Milwaukee

10' antenna

DC0101

WALL

U. S. H. 41

SIGN

DIVERSION CHAMBER

TELEMETRY BOX

VENT

VENT

48" M.I.S.

P4615

10126

M108/1928 C1788

AVENUE

WEST HOWARD

62.5 M6625

DC0101

46.9

95.17 M4121

10106

79.5 R606/1957

46.9

8'

8'

8'

45.64

93.97

20.17

20.17

54.07

8'00"

54.07

144" M.I.S.

P4280

31503

97.16

M4122

T0107

79.93

79.93

79.93

M4123

18601

95610

95.1

C1786-R5777

42" M.I.S.

P4413

18602

30" M.I.S.

P4322

T0108

U. S. H. 41

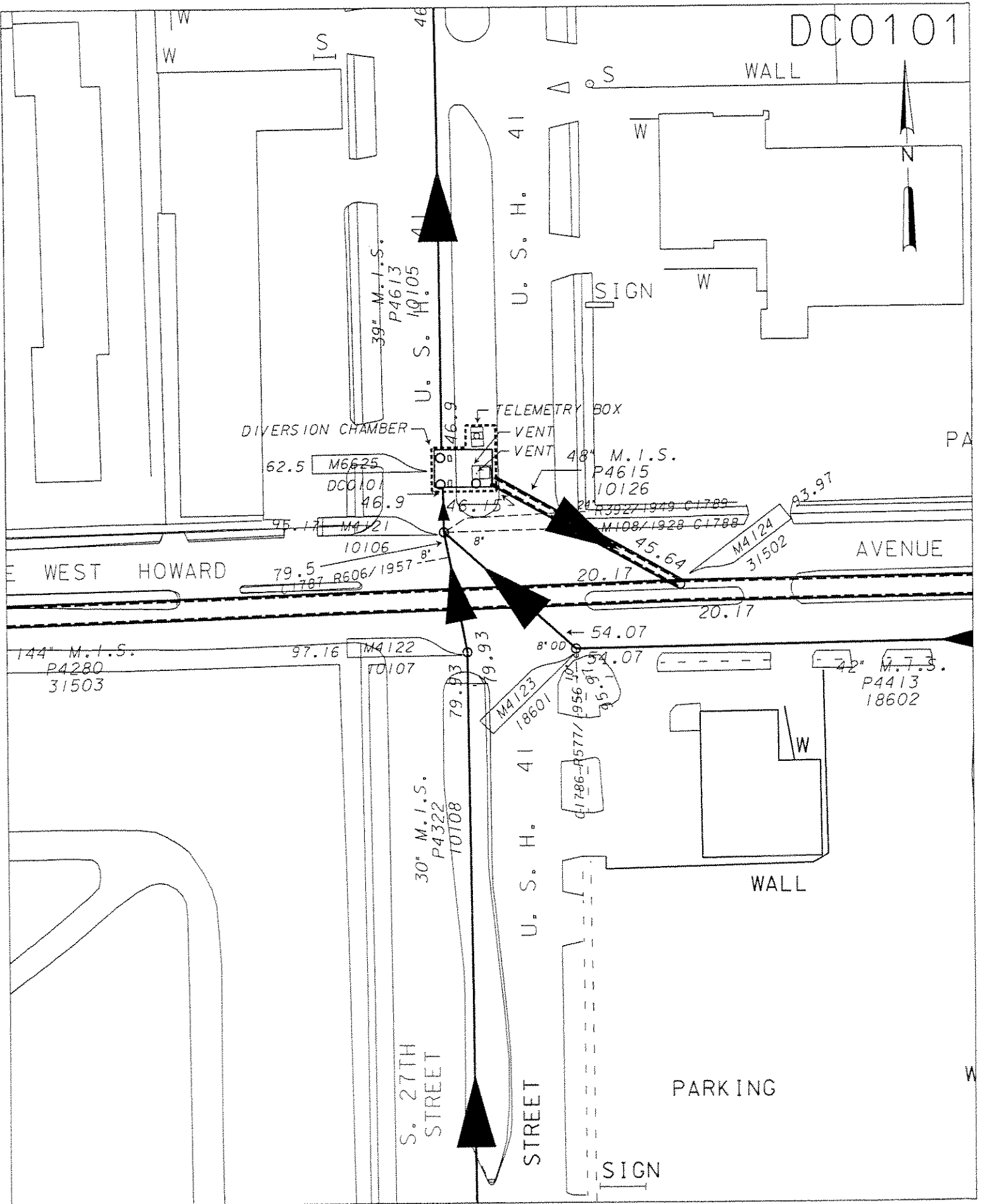
WALL

PARKING

SIGN

S. 27TH STREET

STREET



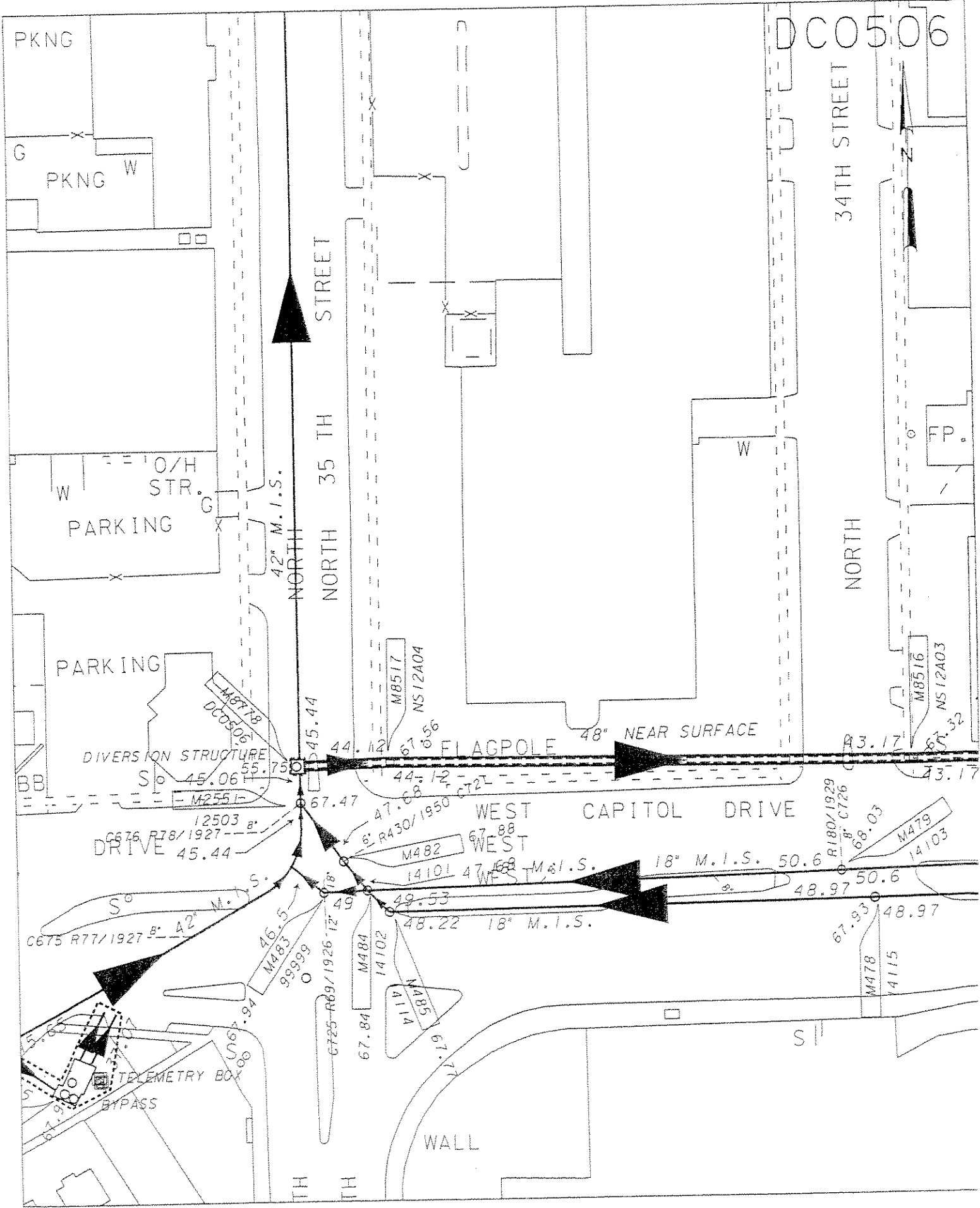


DC0506

3501 W. Roosevelt Drive
Milwaukee

10' Antenna

DC0506



PKNG

G
PKNG W

W
10/H
STR.
PARKING

PARKING

BB
DRIVE
12503
C676 R78/1927
45.44

C675 R77/1927
42" M.I.S.
TELEMETRY BOX
BYPASS

STREET

NORTH 35 TH

45.44

44.12

67.47

46.5

67.84

67.91

67.91

67.91

M8517
NS12A04

67.56

47.68

49.53

48.22

67.71

67.71

67.71

44.12

67.88

47.68

49.53

48.22

67.71

67.71

WEST CAPITOL DRIVE

WEST

WEST

WEST

WEST

WEST

WEST

WEST

WEST

WEST

WEST

48" NEAR SURFACE

44.12

47.68

49.53

48.22

67.71

67.71

67.71

67.71

34TH STREET

NORTH

M8516
NS12A03

43.17

68.03

48.97

48.97

67.93

48.97

48.97

48.97



FP.

M8516
NS12A03

43.17

68.03

48.97

48.97

67.93

48.97

48.97

48.97

S

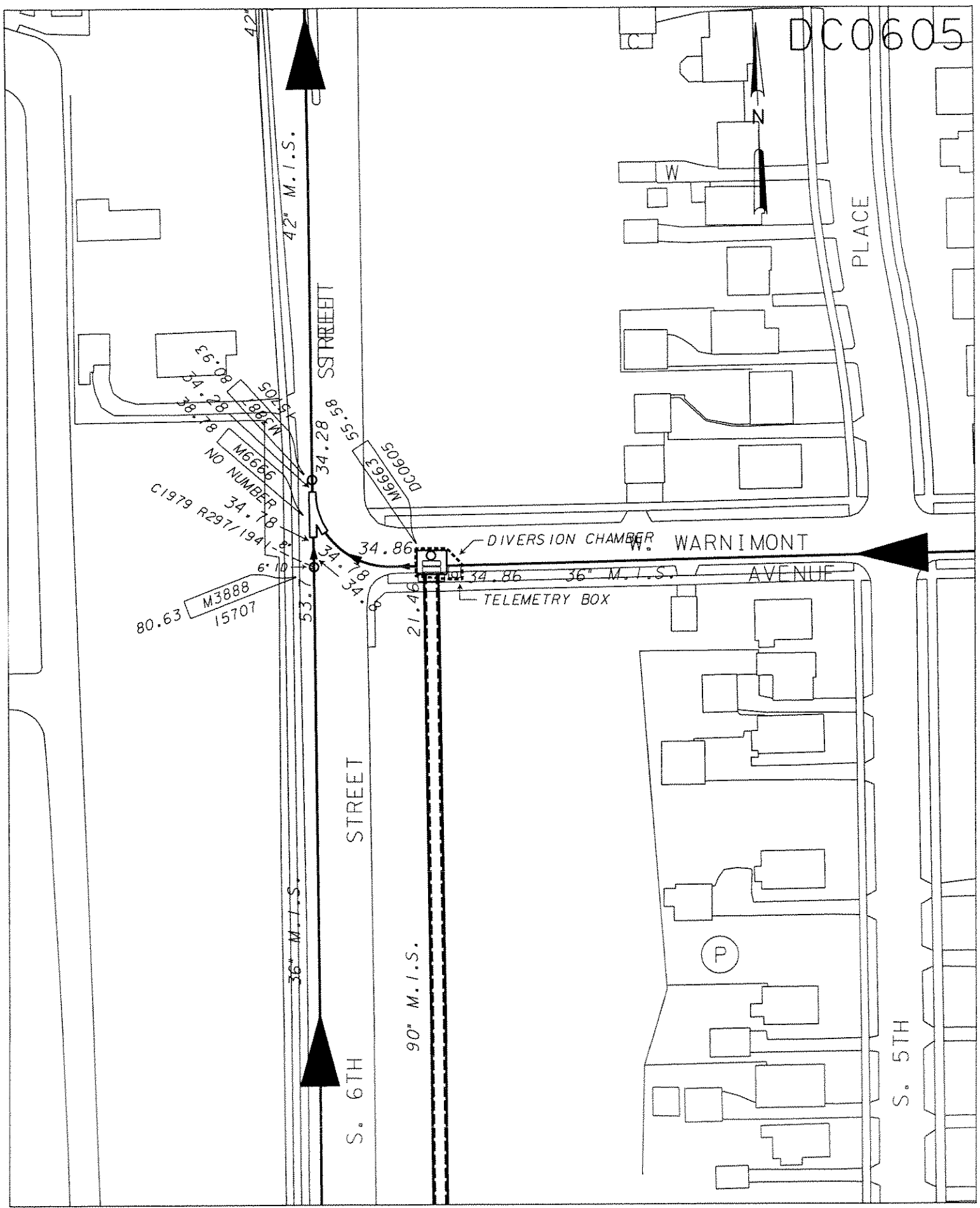


DC0605

573 W. Warrimont Ave.
Milwaukee

10' Antenna

DC0605



42" M.I.S.

36" M.I.S.

90" M.I.S.

STREET

STREET

S. 6TH

W. WARNIMONT AVENUE

PLACE

S. 5TH

M3888
NO NUMBER
34.78
C1979 R297/1941-2

M6686
NO NUMBER
34.78

M3888
15707

DIVERSION CHAMBER

TELEMETRY BOX

P

36" M.I.S.

34.28

34.78

34.78

34.78

53.78

55.58

34.86

34.86

21.46

M6686
DC0605

W

N

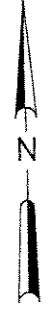


MS0102

5th & Howard
Milwaukee

3' Antenna on 15' pole

MS0102



STREET

S. 5TH

W

W

W

M6045
MS0102

144° M.I.S.

17.98

17.98

MONITORING
TELEMETRY BOX

AVENUE

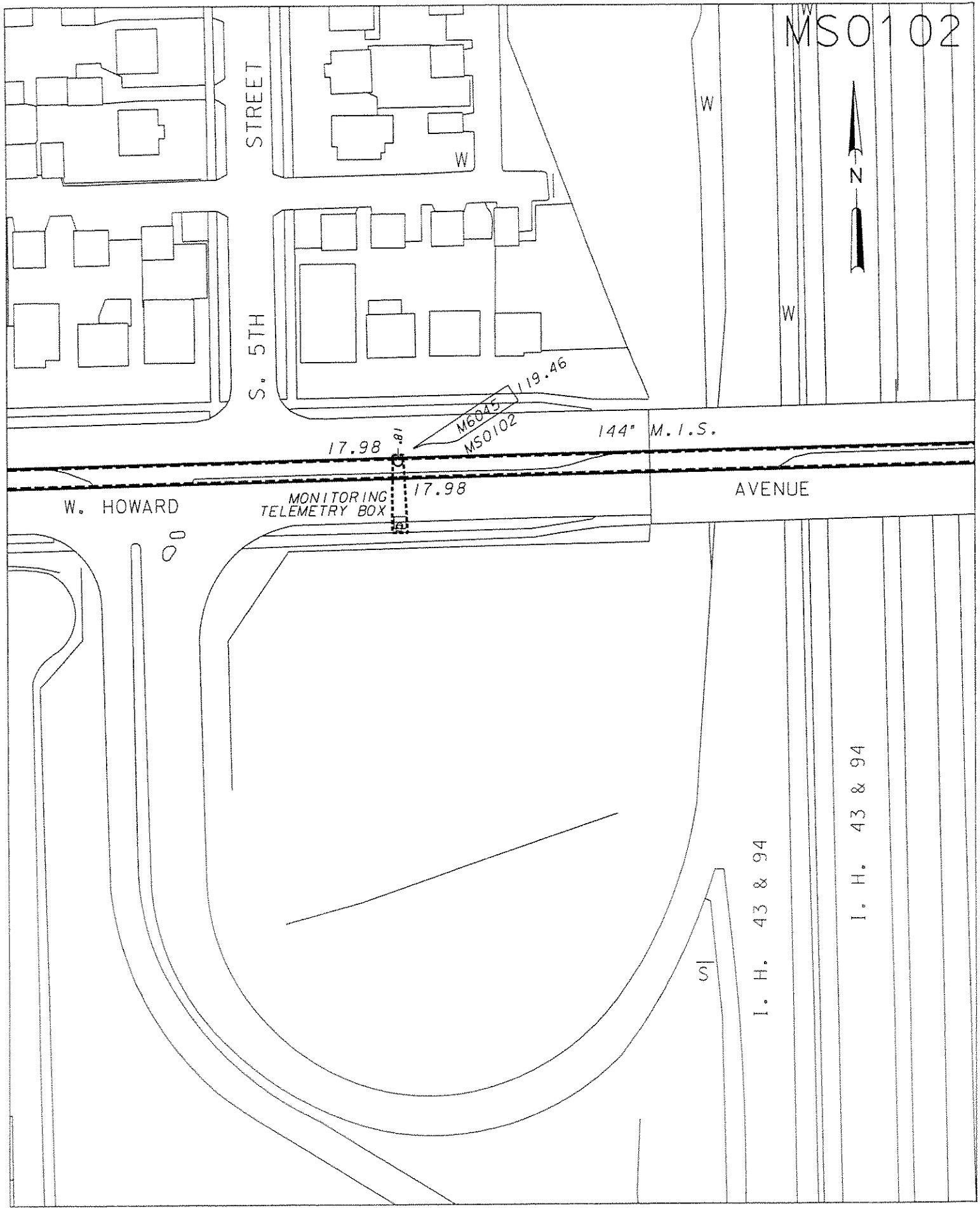
W. HOWARD

00

I. H. 43 & 94

I. H. 43 & 94

S





MS0103

5746 W. Rita Dr.
Milwaukee

10' Antenna
Or 3' antenna on street light

MS0103

S. 58TH STREET

W. FILLMORE DRIVE

S. 57TH STREET

STREET

W. RITA

RIVER PARKWAY

144' M.I.S.

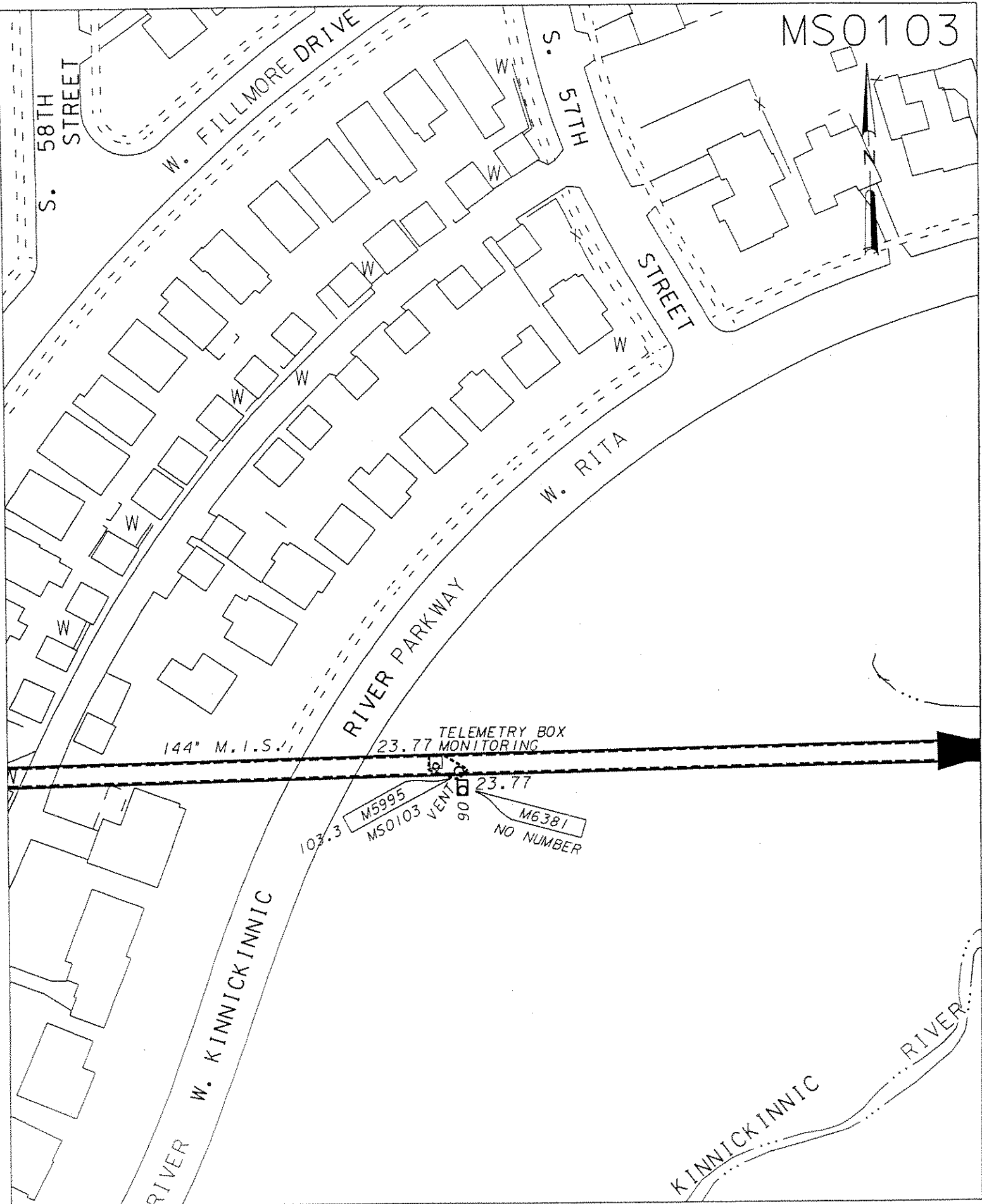
TELEMETRY BOX
23.77 MONITORING

103.3
M5995
MS0103 VENT

23.77
M6381
NO NUMBER

RIVER W. KINNICKINNIC

KINNICKINNIC RIVER





MS0111

6250 S. 13th St.
Milwaukee

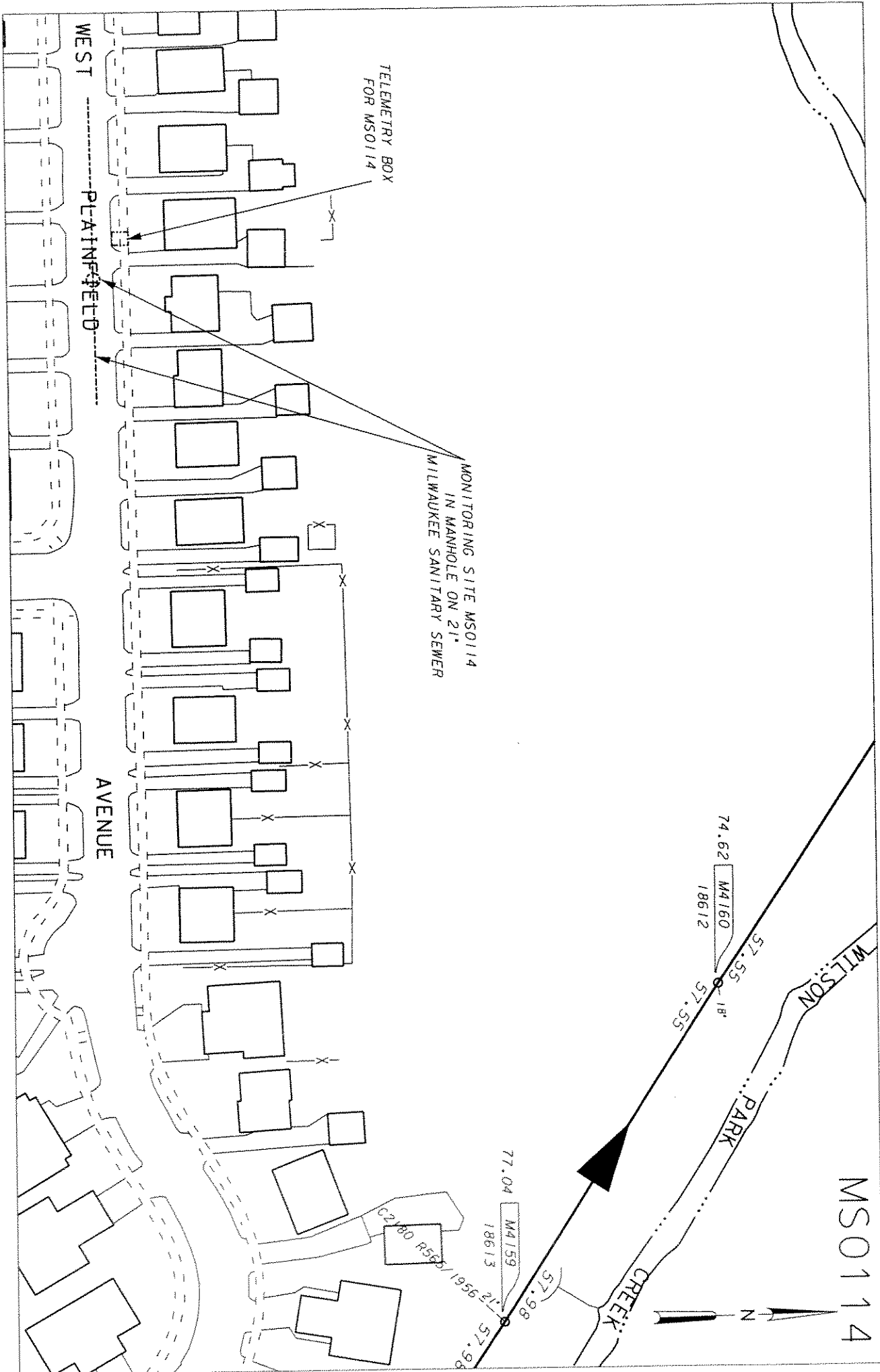
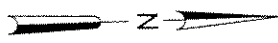


MS0114

1808 W. Plainfield Ave.
Milwaukee

3' Antenna on streetlight pole

MSO114



TELEMETRY BOX
FOR MSO114

MONITORING SITE MSO114
IN MANHOLE ON 21"
MILWAUKEE SANITARY SEWER

WEST PLAINFIELD

AVENUE

74.62 M4160 18612
57.55 18'
57.55

77.04 M4159 18613
57.98
57.98
12956.21

C2180 R555/1956.21

WILSON

PARK

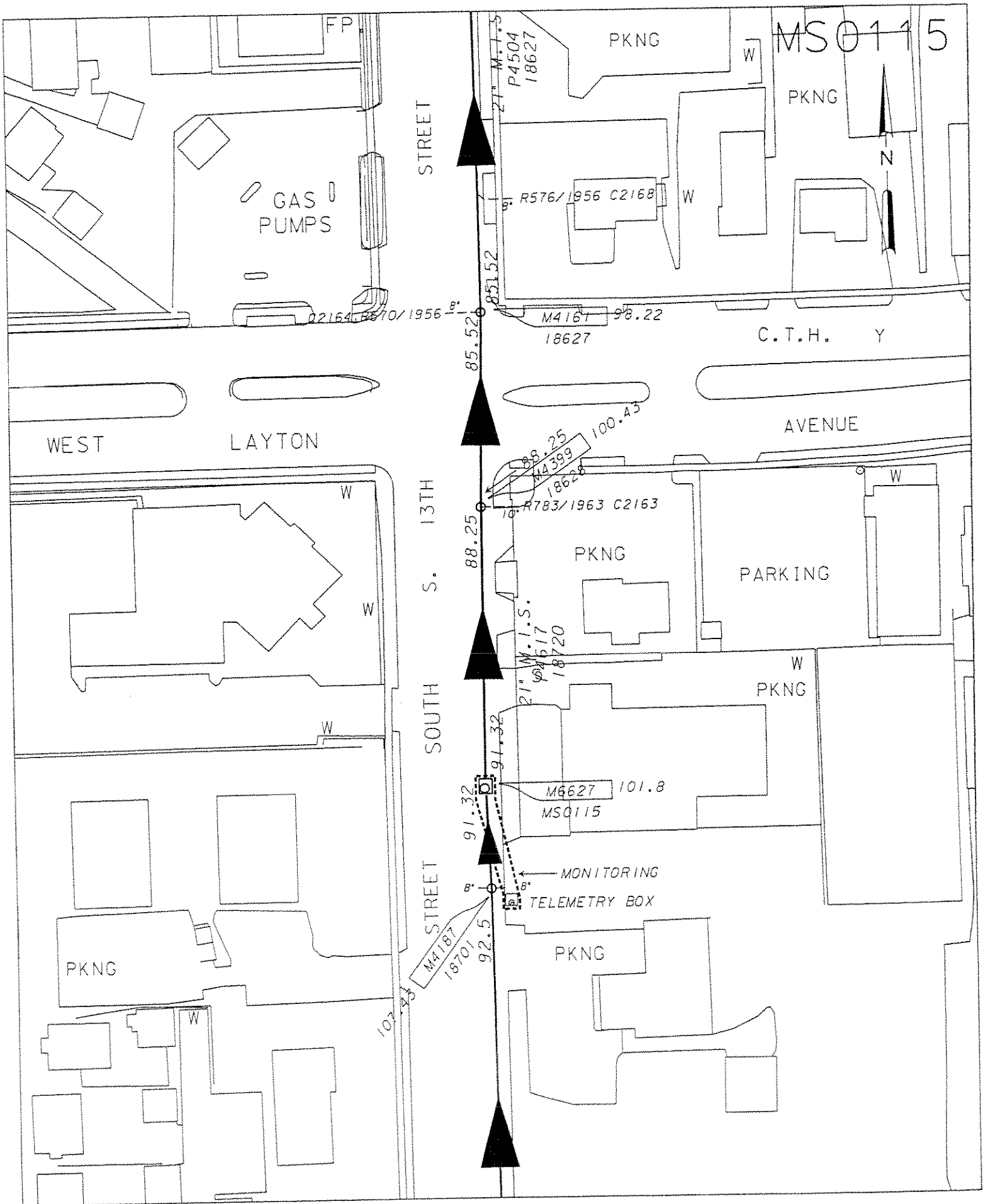
CREEK



MS0115

4730 S. 13th Street
Milwaukee

10' Antenna



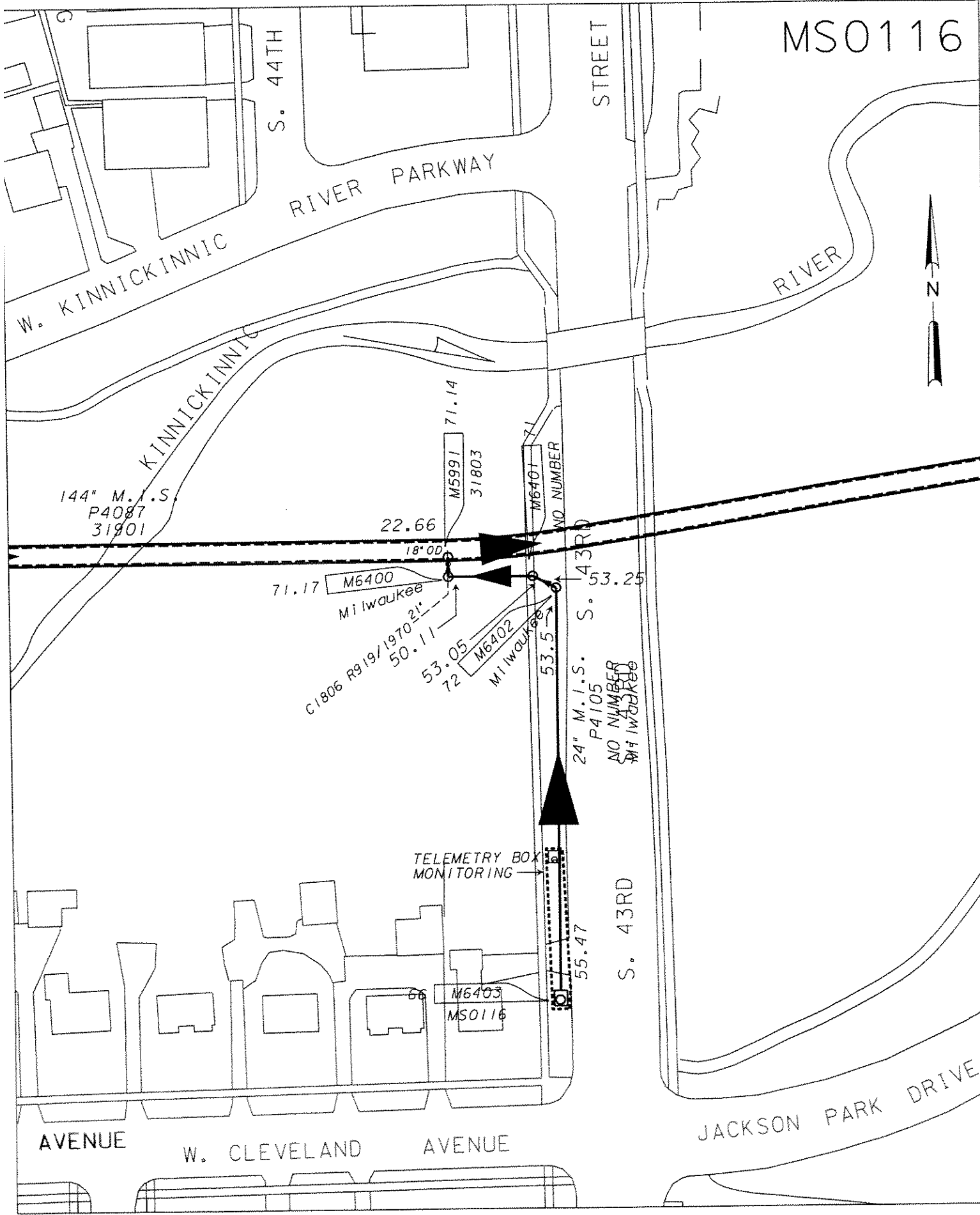
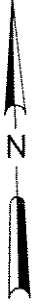


MS0116

2685 S. 43rd Street
Milwaukee

10' Antenna

MS0116



S. 44TH
W. KINNICKINNIC

RIVER PARKWAY

STREET

RIVER

KINNICKINNIC

144" M.I.S.
P4087
31901

22.66
18'00"

M5991 71.14
31803

M6401 71
NO NUMBER

71.17 M6400
MI Iwaukee

C1806 R919/1970 21'
50.11

53.05 M6402
72 MI Iwaukee

53.25
24" M.I.S. S. 43RD
P4105
NO NUMBER
MI Iwaukee

TELEMETRY BOX
MONITORING

M6403
MS0116

55.47

S. 43RD

AVENUE

W. CLEVELAND

AVENUE

JACKSON PARK DRIVE



MS0308

7133 N. 91st Street
Milwaukee

3' Antenna on Streetlight Pole

MS0308

RIVER

C.T.H. "PP"

ROAD

C2834 R1130/989 10/15/00

96.24 196.24

R876/1867 C2835

ROAD

W. GOOD HOPE ROAD

LITTLE MENOMONEE



72" M.I.S.

STREET

STREET

TELEMETRY BOX MONITORING

M2344 MS0308

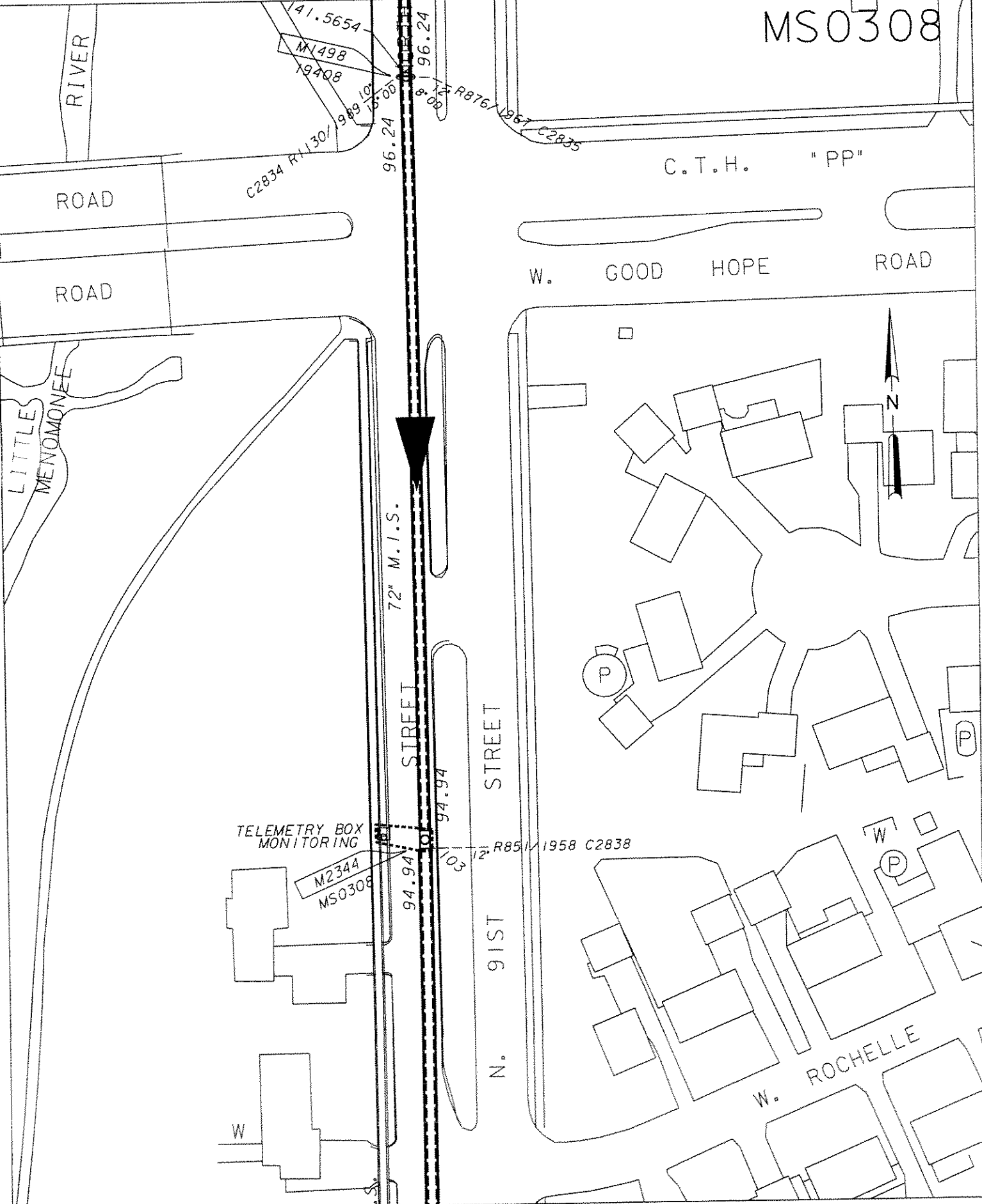
N. 91ST STREET


94.94 103 12 R85/1958 C2838

W. ROCHELLE

W

S



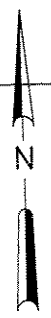


MS0316

7602 W. Oklahoma Ave.
Milwaukee

10' Antenna

MS0316



z E.P.S.

PARKING

STREET

S. 76TH

S. 76TH

W. OKLAHO

W. OKLAHOMA AVENUE

TELEMETRY BOX MONITORING

39" M.I.S.

129.09

129.23

12' 00"

21" M.I.S.

129.09

130

PKNG

S

O/H

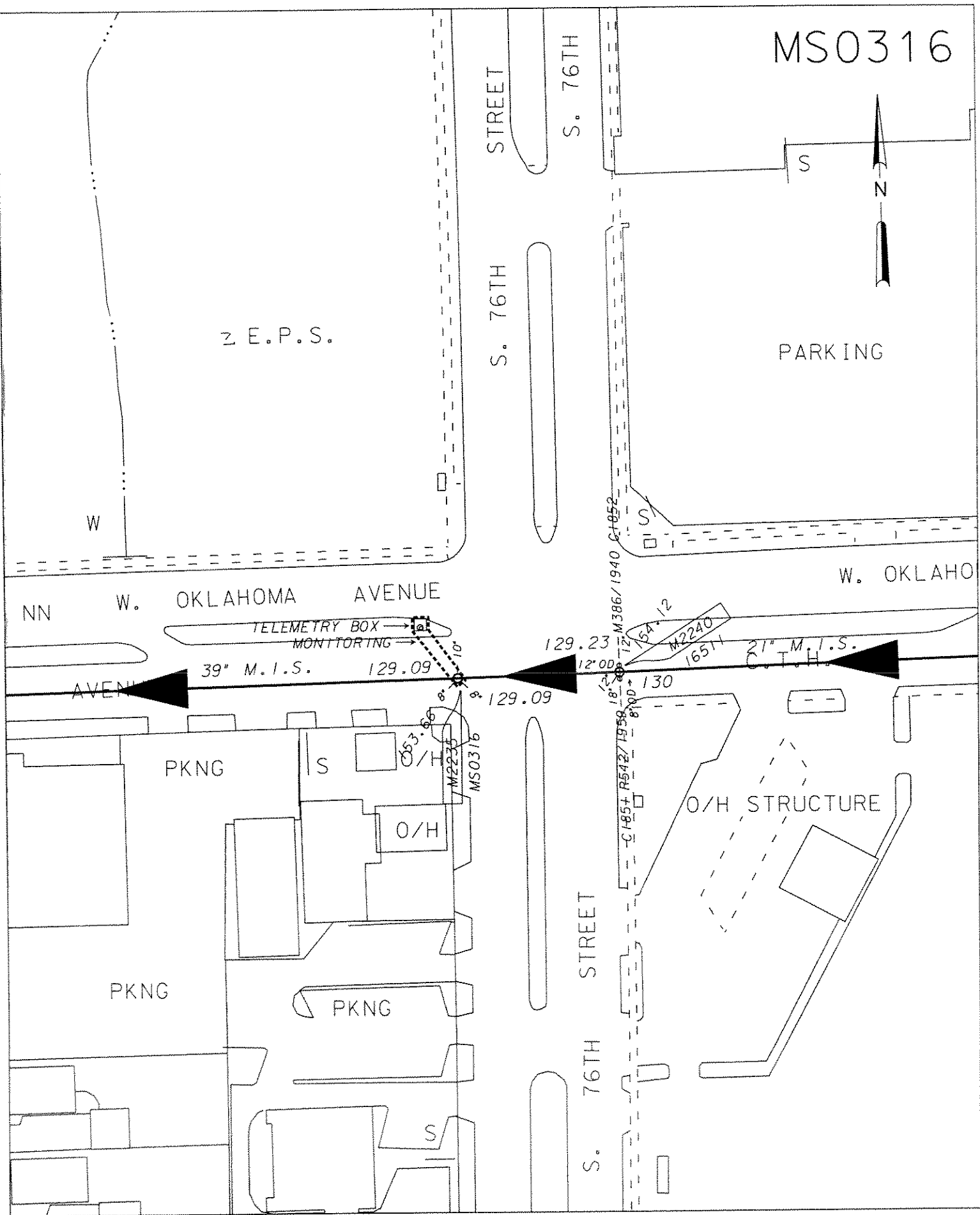
PKNG


PKNG

O/H STRUCTURE

STREET

S. 76TH

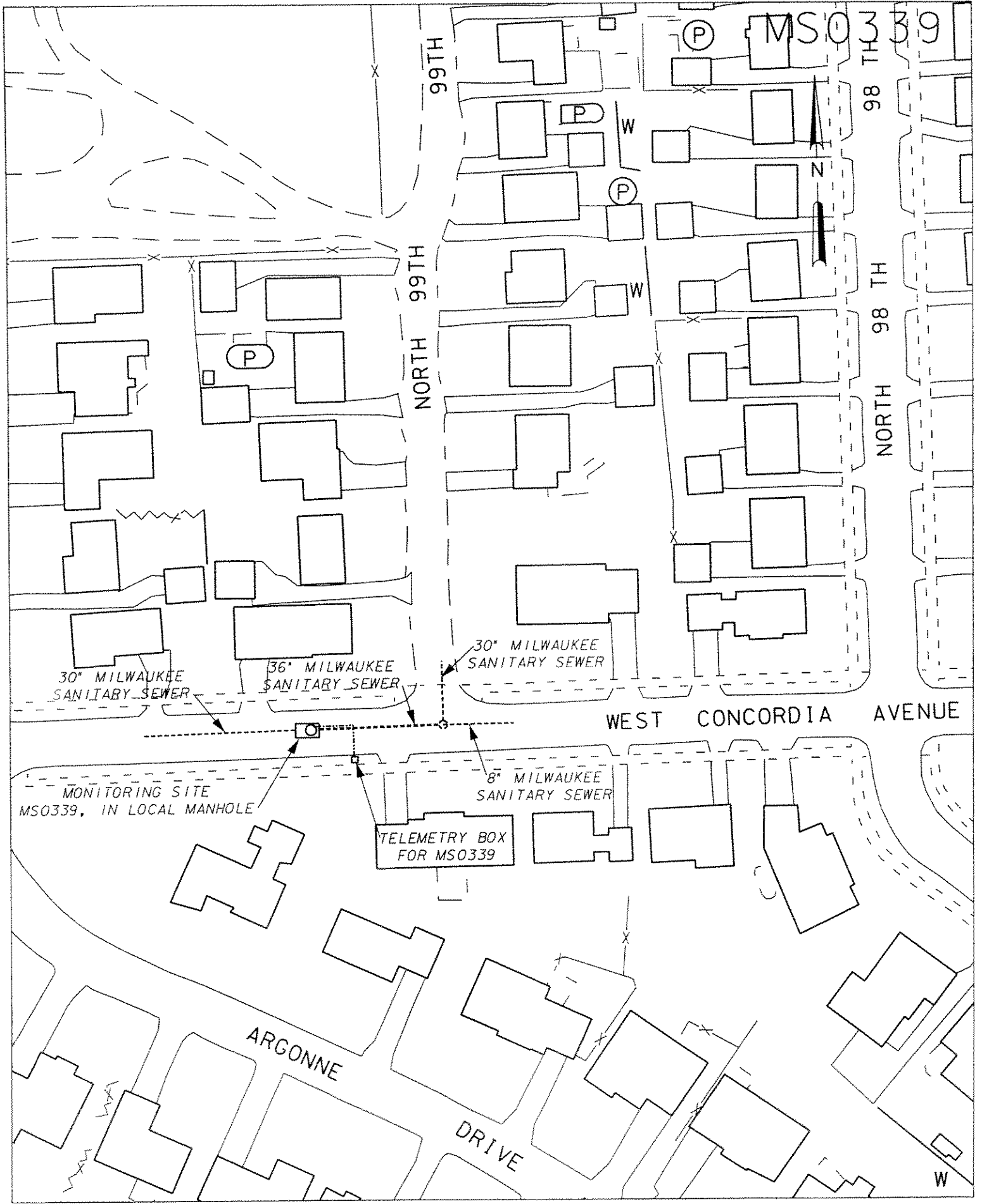




MS0339

9911 W. Concordia Ave.
Milwaukee

10' Antenna



MS0339

99TH

98 TH

NORTH 99TH

NORTH 98 TH

30" MILWAUKEE
SANITARY SEWER

36" MILWAUKEE
SANITARY SEWER

30" MILWAUKEE
SANITARY SEWER

8" MILWAUKEE
SANITARY SEWER

MONITORING SITE
MS0339, IN LOCAL MANHOLE


TELEMTRY BOX
FOR MS0339

WEST CONCORDIA AVENUE

ARGONNE

DRIVE

W



MS0349

6624 N. 84th Street
Milwaukee

10' Antenna

61024 N. 84TH

MS0349

MONITORING SITE
MS0349, IN LOCAL MANHOLE

TELEMETRY BOX
FOR MS0349

30" MILWAUKEE
SANITARY SEWER

W. KIEHNAU STREET

83RD STREET

N.
84TH

N.
84TH

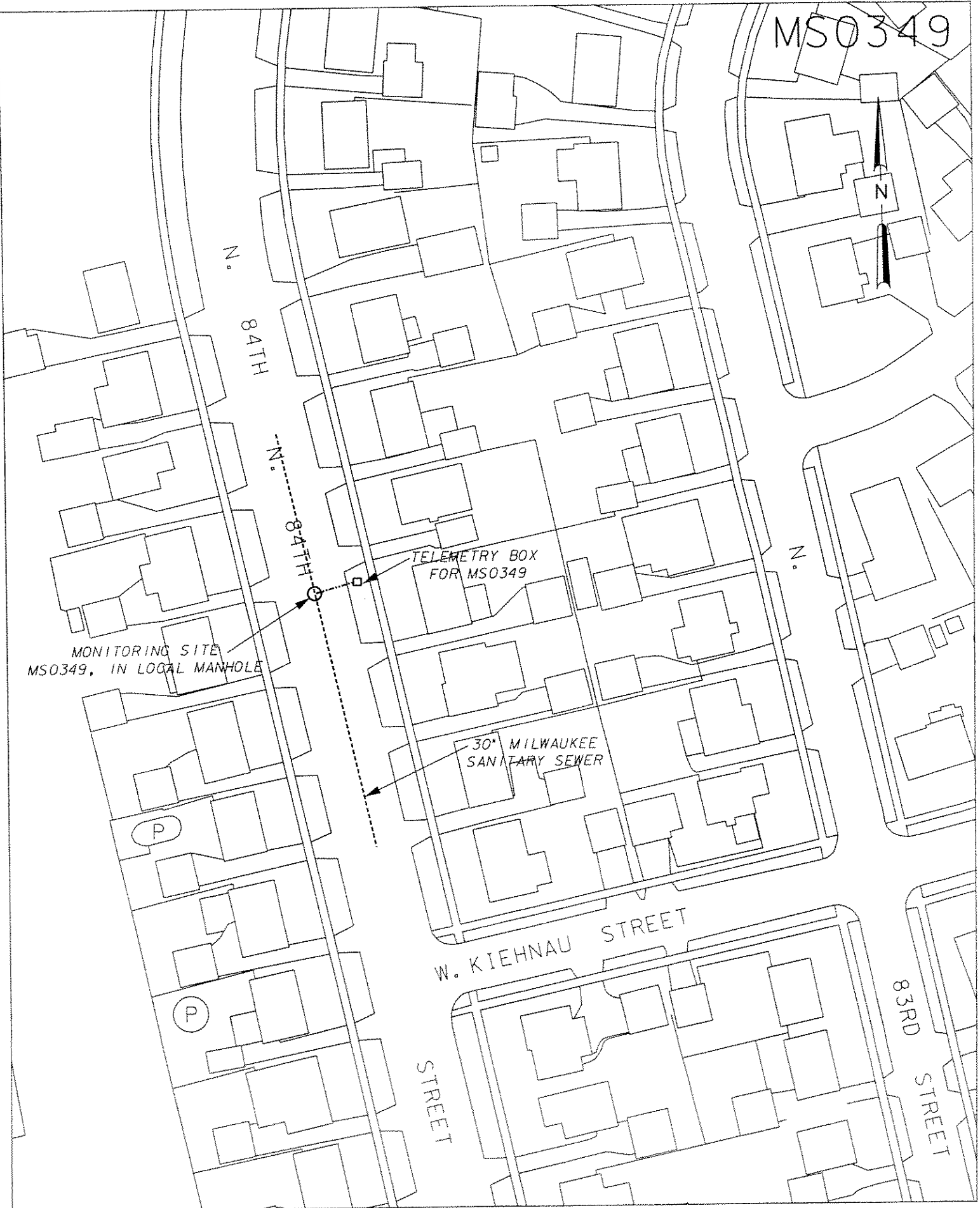
N.

N

(P)

(P)

STREET






MS0407

5705 W. Hampton Avenue
Milwaukee

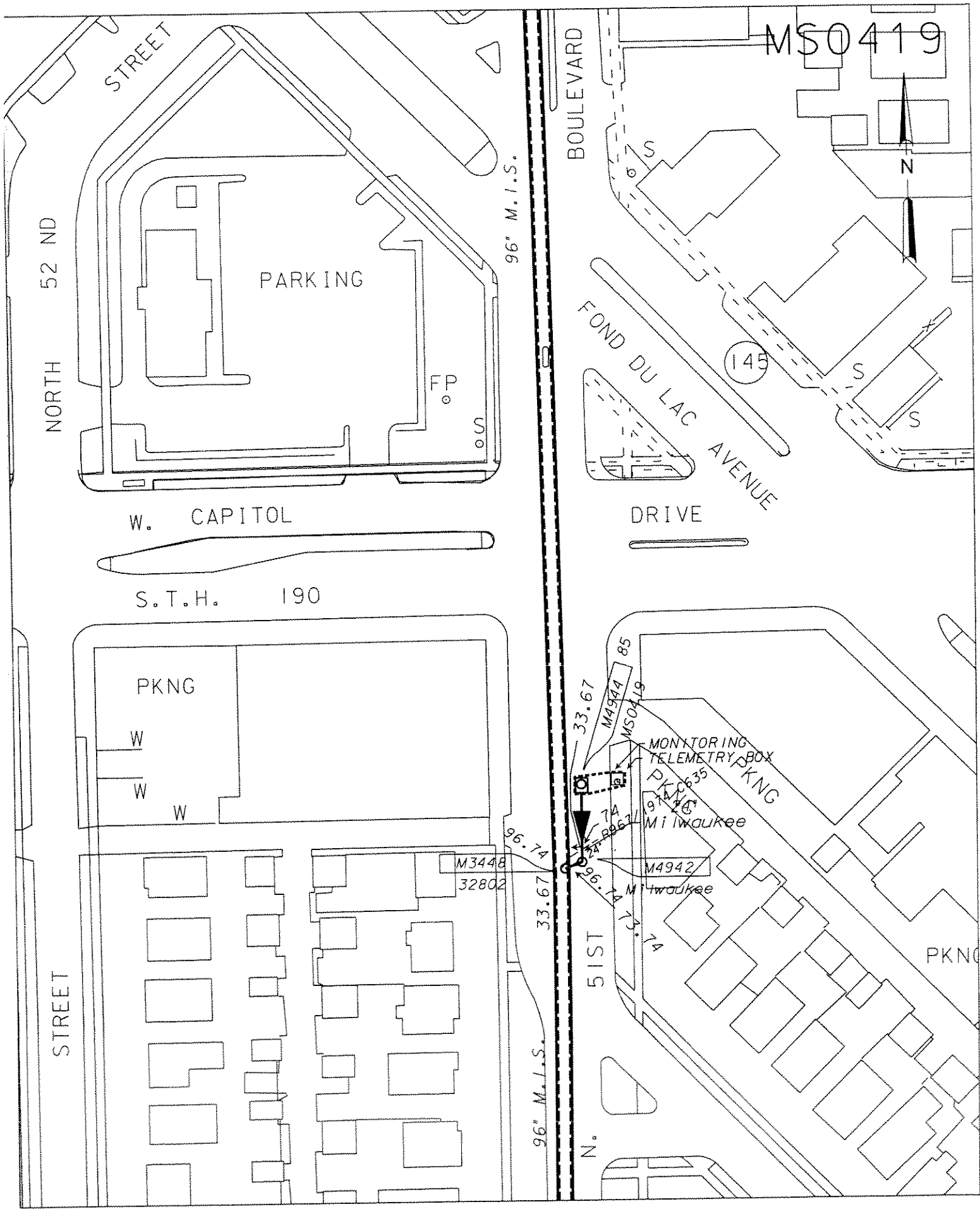
10' Antenna



MS0419

51st & Capitol
Milwaukee

10' Antenna





MS0420

5026 W. Congress Street
Milwaukee

10' Antenna



MS0421

6526 W. Constance Ave.
Milwaukee

10' Antenna

MS0421



WEST

WEST HAMPTON AVENUE

MONITORING SITE MS0421
IN MANHOLE ON CITY OF
MILWAUKEE 21" SANITARY
SEWER

PARKING

TELEMETRY BOX
FOR MS0421

FOND DU LAC

S.T.H.

145

CONSTANCE AVENUE

PARKING

PARKING

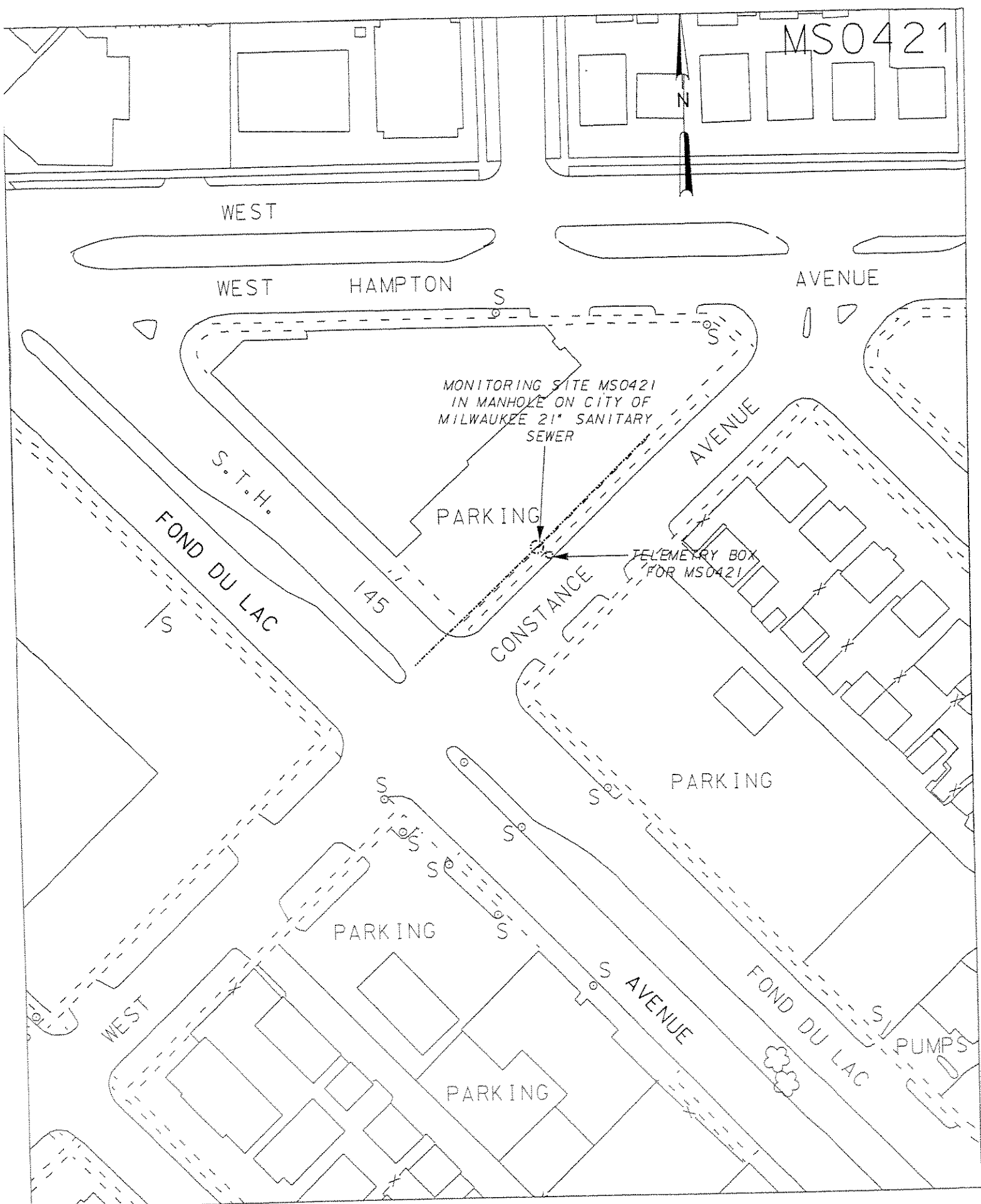
WEST

PARKING

S AVENUE

FOND DU LAC

PUMPS



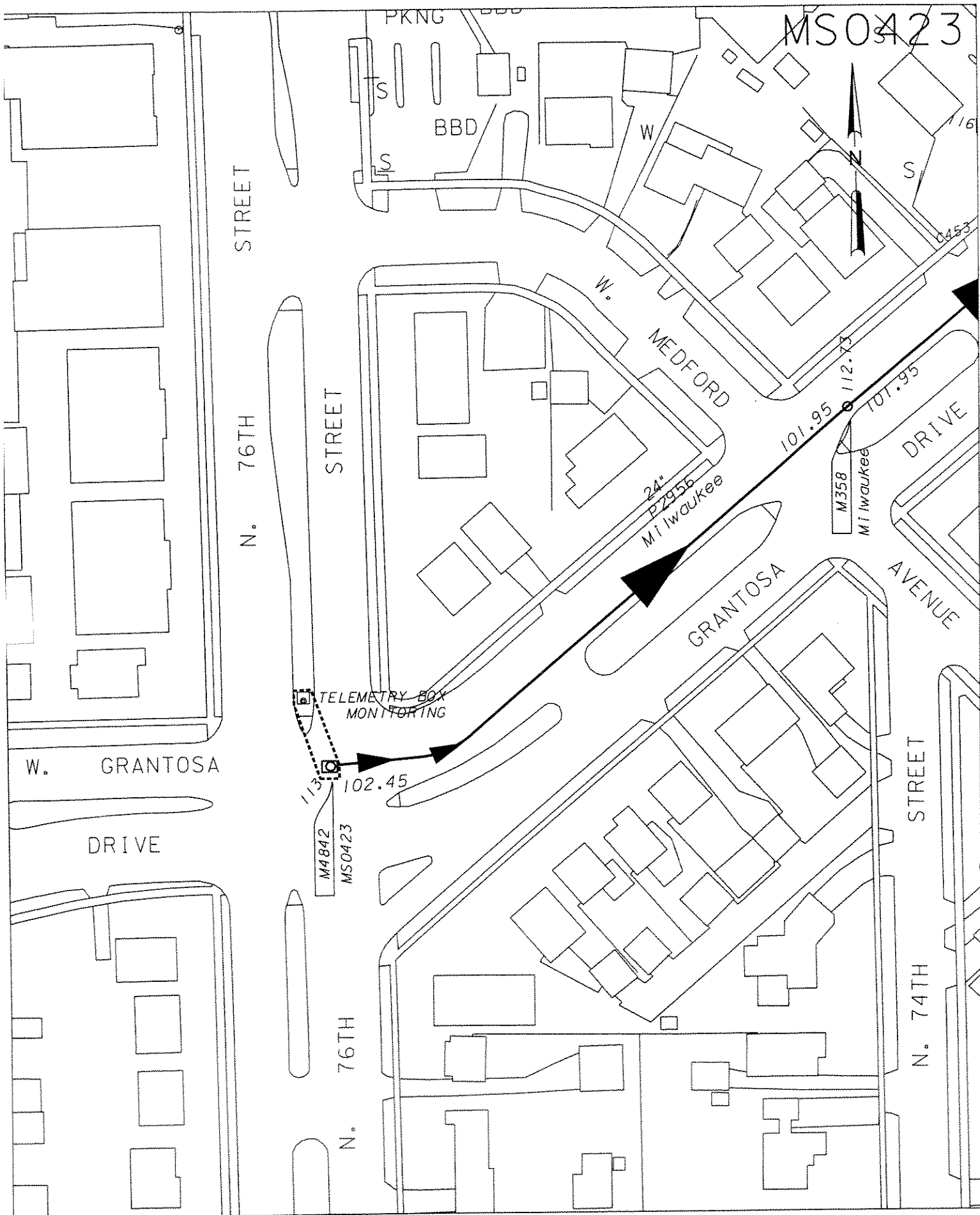


MS0423

5109 N. 76th Street
Milwaukee

10' Antenna

MS0423



N. 76TH STREET

N. 76TH STREET

STREET

PKNG

BBD

W. MEDFORD

GRANTOSA AVENUE

N. 74TH STREET

W. GRANTOSA DRIVE

N. 76TH STREET

M4842 MS0423

TELEMETRY BOX MONITORING

102.45

113

24* P2956 MI Iwaukeee

M358 MI Iwaukeee

101.95

DRIVE

AVENUE

N. 74TH STREET



16

0453



MS0425

5420 N. 76th Street
Milwaukee

10' Antenna



MS0428

5681 N. 55th Street
Milwaukee

10' Antenna

MS0428



LINCOLN

CREEK

STREET

NORTH 55TH

NORTH 55

TELEMETRY BOX
MONITORING

95.285

73.94

M5478
MS0428

THURSTON AVENUE

39" M.I.S.

LINCOLN

12' R755/1963 C2551

P A R K I N G

GREENHOUSE

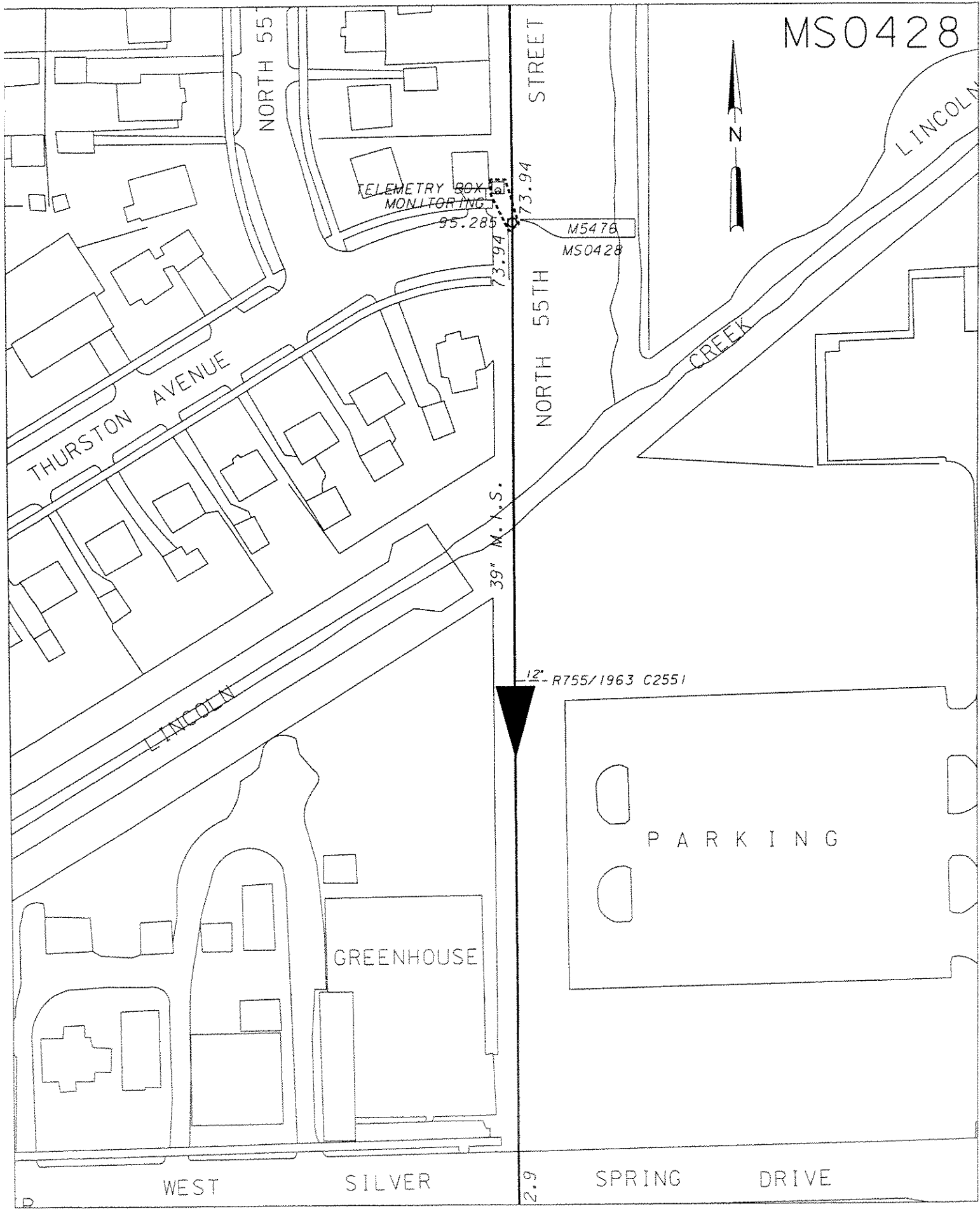
WEST


SILVER

2.9

SPRING

DRIVE

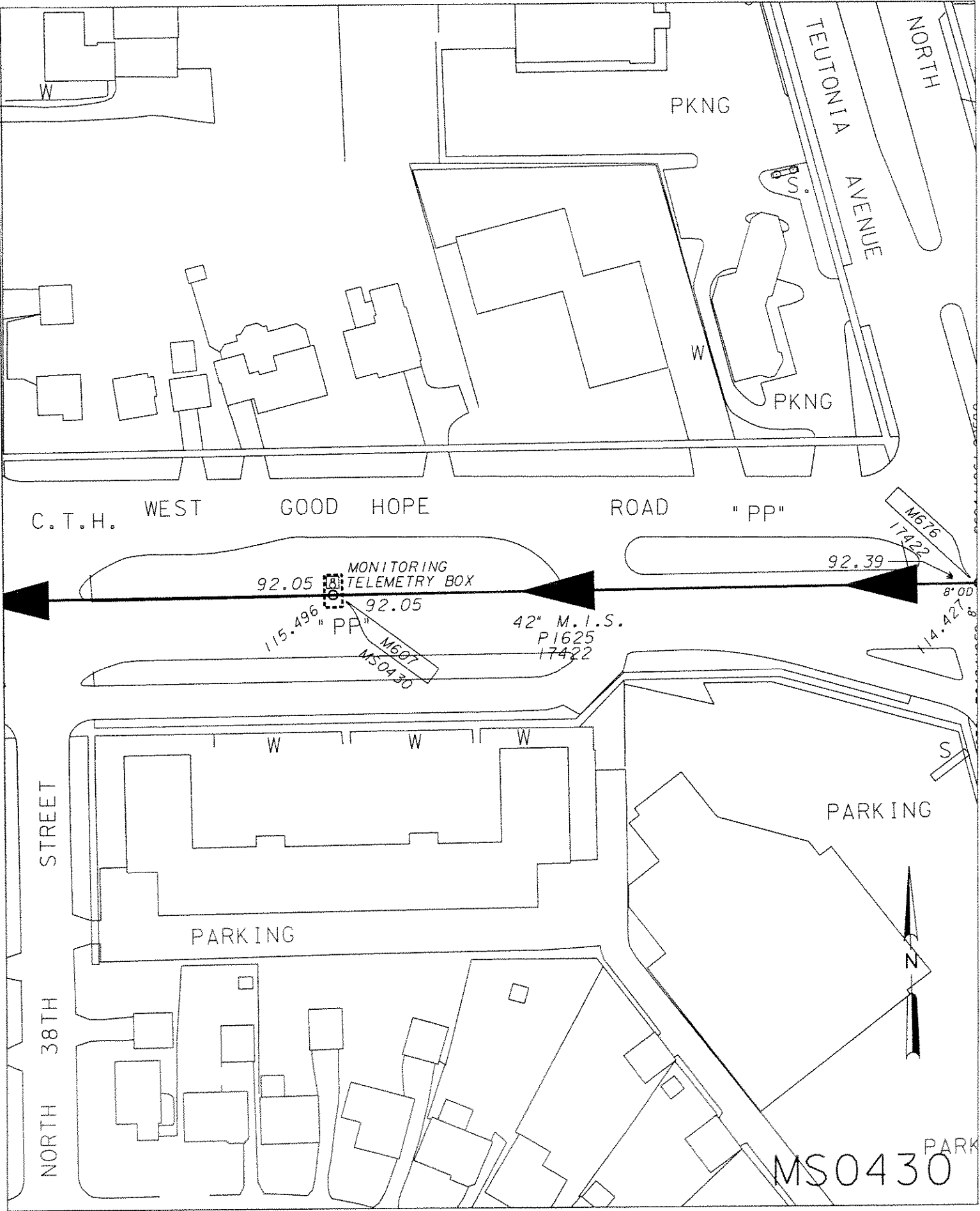




MS0430

3705 W. Good Hope Rd.
Milwaukee

10' Antenna



STREET
NORTH 38TH

C.T.H. WEST GOOD HOPE ROAD "PP"

TEUTONIA AVENUE
NORTH

PKNG

PKNG

MONITORING TELEMETRY BOX

92.05

115.496 "PP"

M607
MS0430

42" M.I.S.
P1625
17422

92.39

M676
17422

8' 00"
114.427

PARKING

PARKING

MS0430

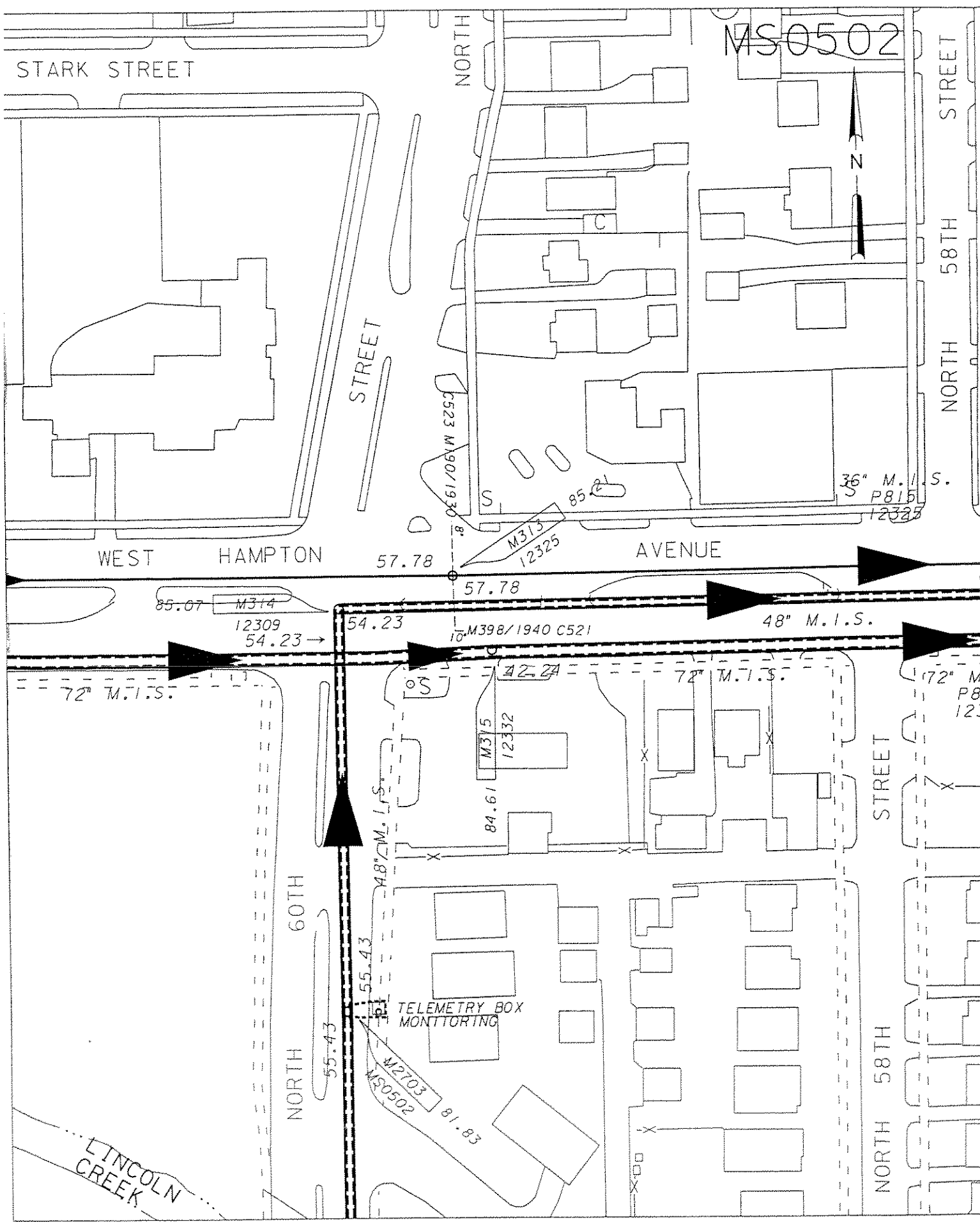




MS0502

4760 N. 60th St.
Milwaukee

10' Antenna



STARK STREET

NORTH

MS0502

STREET

NORTH 58TH

NORTH

STREET

C523 M190/1930

36" M.I.S.
P815
12325

WEST HAMPTON

57.78

57.78

AVENUE

85.07 M314
12309
54.23

54.23

10 M398/1940 C521

48" M.I.S.

72" M.I.S.

M315
12332
84.61

72" M.I.S.

STREET

72" M.I.S.
P8
123

NORTH 60TH

48" M.I.S.

55.43

TELEMETRY BOX MONITORING

M2703
MS0502
81.83

NORTH 58TH

NORTH 58TH

LINCOLN CREEK



MS0513

3615 W. Roosevelt Dr.
Milwaukee

10' Antenna

MS0513

PARKING

DRIVE

CAPITOL

WEST

DRIVE

ROOSEVELT

WEST

DRIVE

NORTH 36TH STREET

NORTH 35TH STREET

STREET

WALL

TELEMETRY BOX BYPASS

24" MILWAUKEE SANITARY SEWER

MONITORING SITE MS0513 IN LOCAL MANHOLE

TELEMETRY BOX FOR MS0513

M2551

M482

1410L

49.53

48.22

M485

A11A

67.71

M484

14102

67.84

67.47

47.68

45.44

45.06

45.44

45.99

45.99

69.99

69.99

69.99

69.99

69.99

69.99

69.99

69.99

69.99

69.99

69.99

69.99

69.99

69.99

69.99

69.99

69.99

69.99

C675 R77/1927 8°

C676 R28/1927 8°

12503 8°

67.47

42' M.I.S.

6' R430/1950 C72

67

M2554 80033 61.9

M3419 BS0503 M3419 67.99

M483 99999 46.5

C725 R69/1926 72°

67.84

67.71

67

45.65

45.65

45.65

45.65

45.65

45.65

45.65

45.65

45.65

45.65

45.65

45.65

45.65

45.65

45.65

45.65

45.65

45.65

45.65

45.65

45.65

45.65

45.65

45.65

45.65

45.65

45.65

45.65

45.65

45.65

45.65

45.65

45.65

45.65

45.65

45.65

45.65

45.65

45.65

45.65

45.65

45.65

45.65

45.65

45.65

45.65

45.65

45.65

45.65

45.65

45.65

45.65

45.65

45.65

45.65

45.65

45.65

45.65

45.65

45.65

45.65

45.65

45.65

45.65

45.65

45.65

45.65

45.65

45.65

45.65

45.65

45.65

45.65

45.65

45.65

45.65

45.65

45.65

45.65

45.65

45.65

45.65

45.65

45.65

45.65

45.65

45.65

45.65

45.65

45.65

45.65

45.65

45.65

45.65

45.65

45.65

45.65

45.65

45.65

45.65

45.65

45.65

45.65

45.65

45.65

45.65

45.65

45.65

45.65

45.65

45.65

45.65

45.65

45.65

45.65


45.65

45.65

45.65

45.65

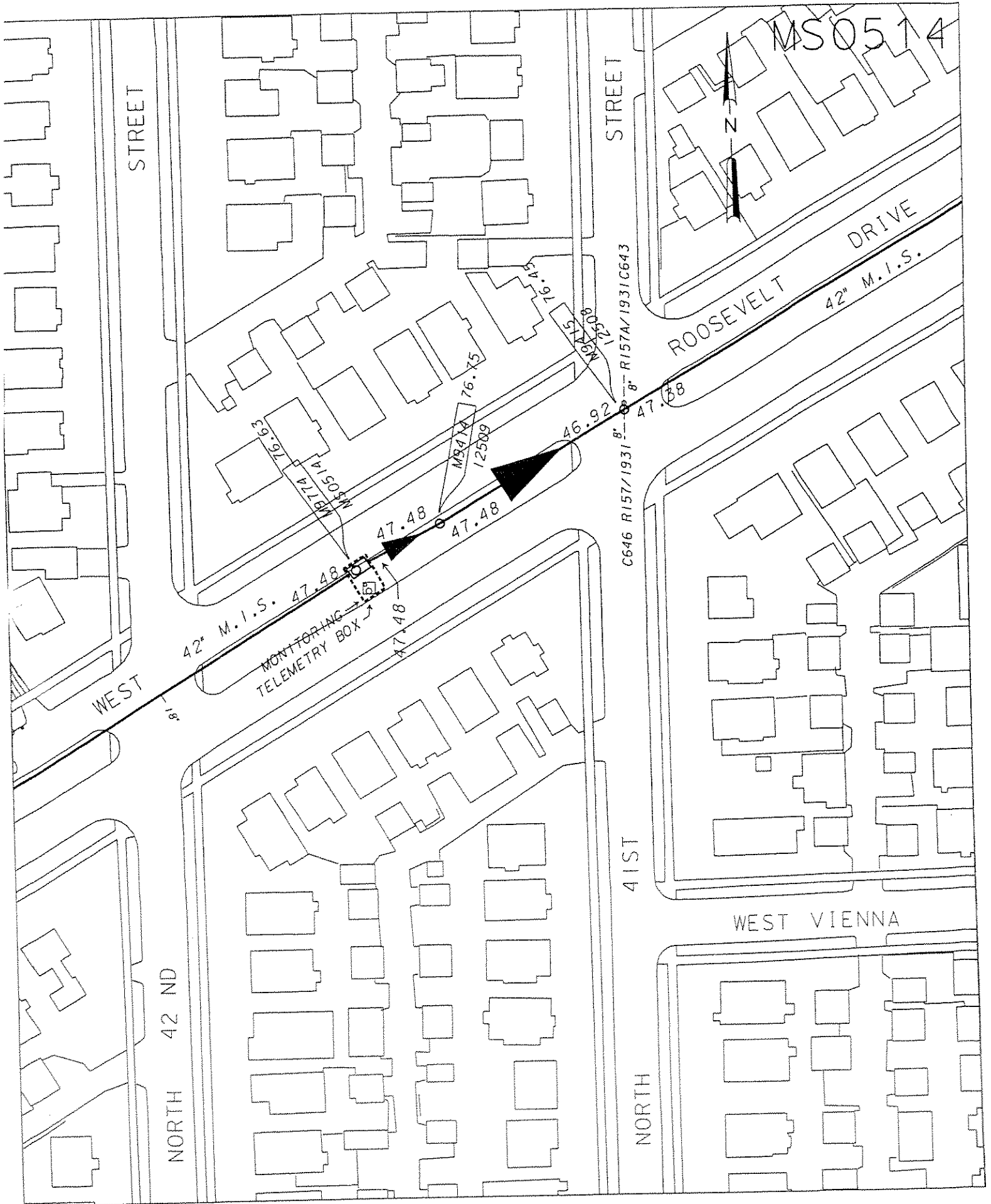
45.65



MS0514

4115 W. Roosevelt Dr.
Milwaukee

10' Antenna

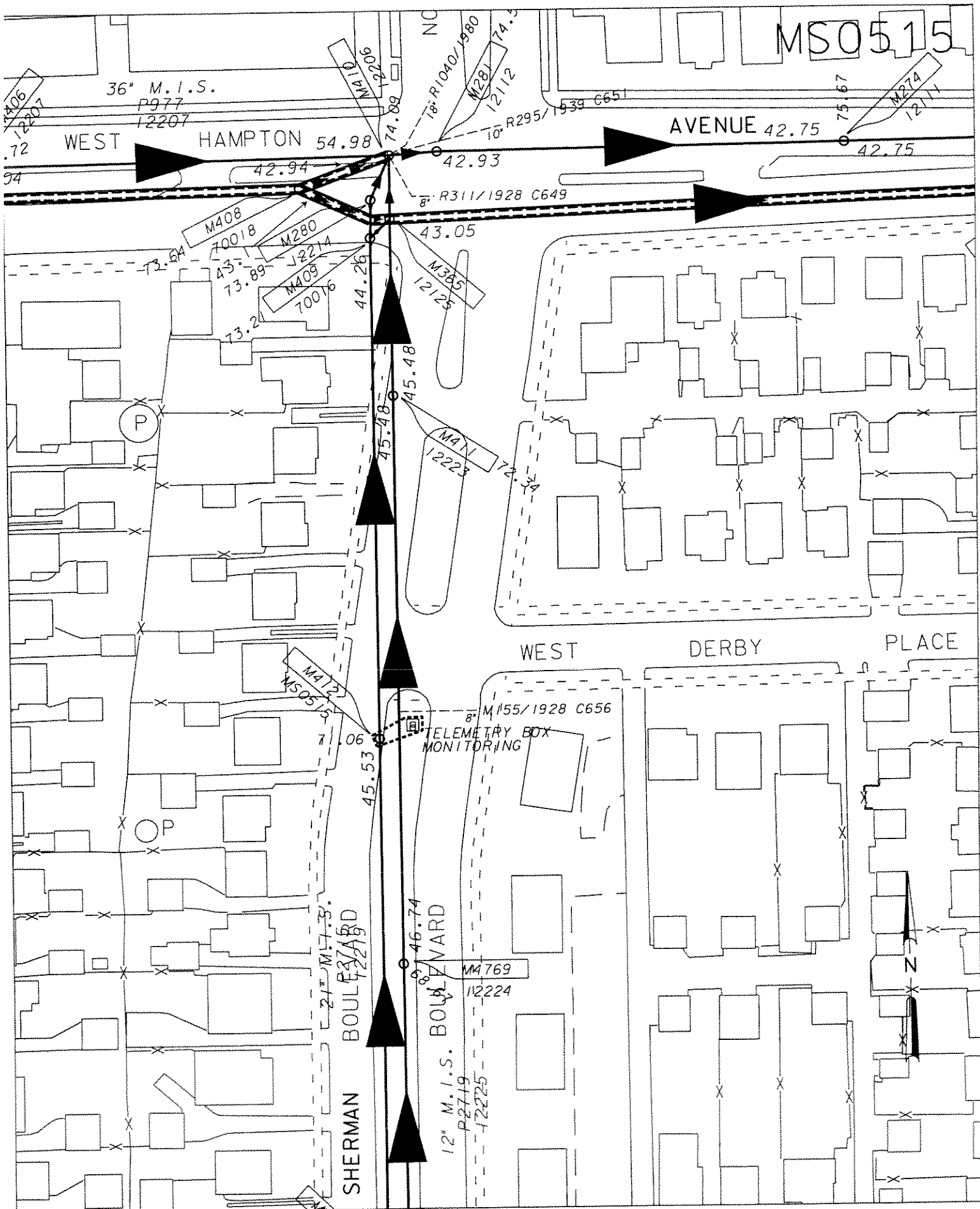




MS0515

4751 N. Sherman Blvd.
Milwaukee

3' Antenna on Streetlight Pole



MS0515

36" M.I.S. P977 12207
WEST HAMPTON AVENUE 42.75
42.94 42.93 42.75
74.06 12207
74.09
74.5
75.67
8" R311/1928 C649
539 C651

M408 70018
M280 J2214
M409 70016
73.64
43.71
73.89
73.24
44.26
43.05
M365 12125
45.48
45.48
72.34
M411 12223

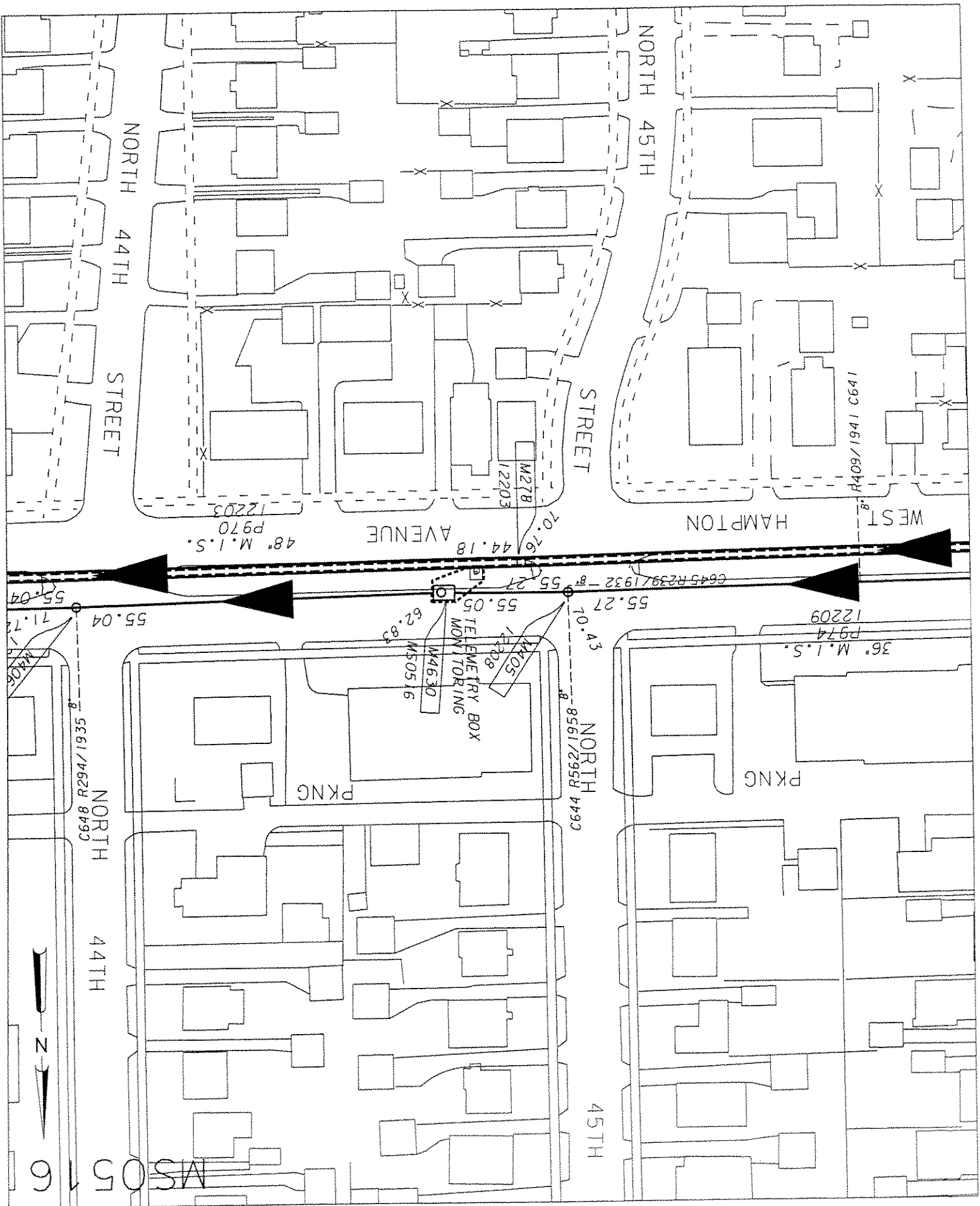
WEST DERBY PLACE
SHERMAN BOULEVARD 24" M.I.S. 12219
BOWLING GREEN BOULEVARD 12" M.I.S. P2719 12225
M412 MS0515
71.06
45.53
46.74
M155/1928 C656
TELEMETRY BOX MONITORING
M769 12224
N




MS0516

4420 W. Hampton Ave.
Milwaukee

3' Antenna on Streetlight Pole



MS0516



MS0519

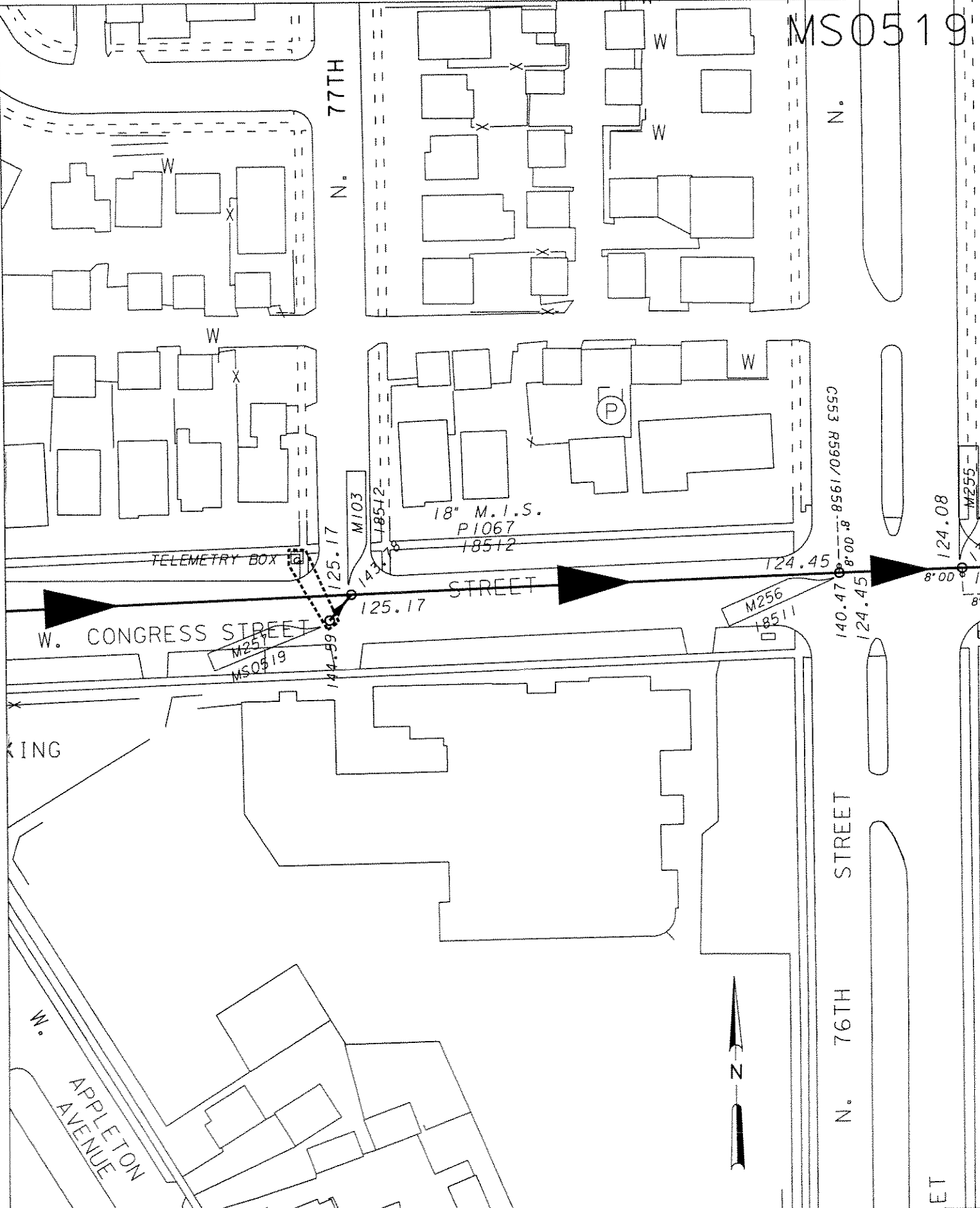
7704 W. Congress
Milwaukee

10' Antenna

MS0519

N. 77TH

N.



18" M.I.S.
P1067
18512

TELEMETRY BOX

W. CONGRESS STREET

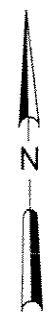
STREET

C553 R590/1958

N. 76TH STREET

N. 76TH STREET

ET



ING

W.
APPLETON AVENUE

M103

M256
18511

M255

M257
MS0519

125.17

125.17

124.45

140.47
124.45

124.08

8'00"

8'

8'00"

8'

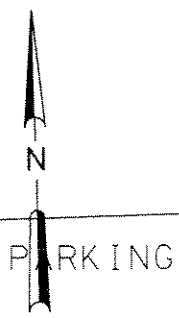


MS0520

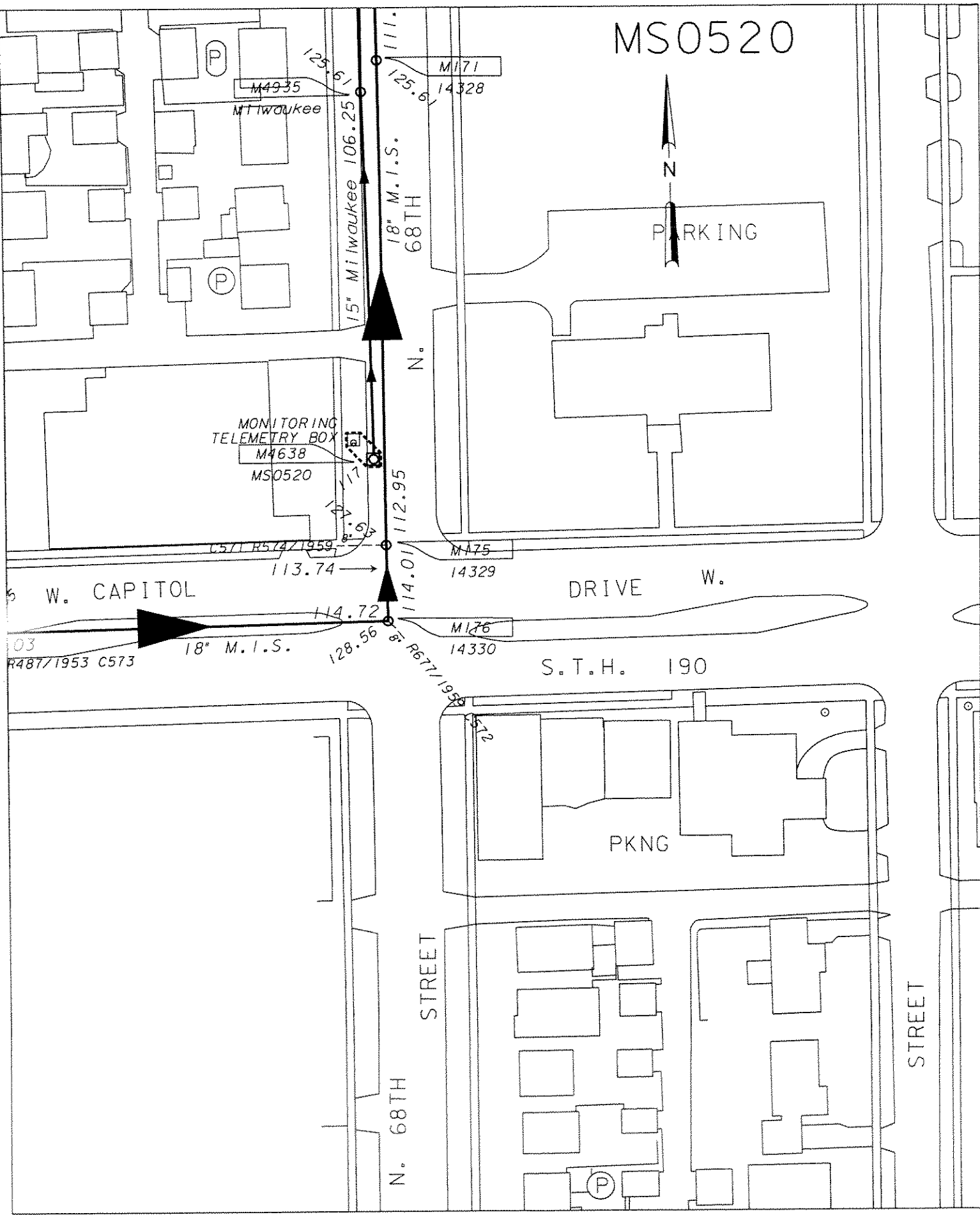
4011 N. 68th Street
Milwaukee

10' Antenna

MS0520



MONITORING
TELEMETRY BOX
M4638
MS0520



N. 68TH STREET

STREET

PKNG

S.T.H. 190

DRIVE W.

W. CAPITOL

N. 68TH

18\"/>

15\"/>

M171
14328

M175
14329

M176
14330

M4935
M171
14328

M4638
MS0520

C571 R574/1959
113.74

03
R487/1953 C573

18\"/>

128.56
R677/1958

111.1

112.95

114.01

125.61

106.25

117.17


113.74

114.72

(P)

(P)

(P)



MS0526

5367 N. Long Island Drive
Milwaukee

10' Antenna



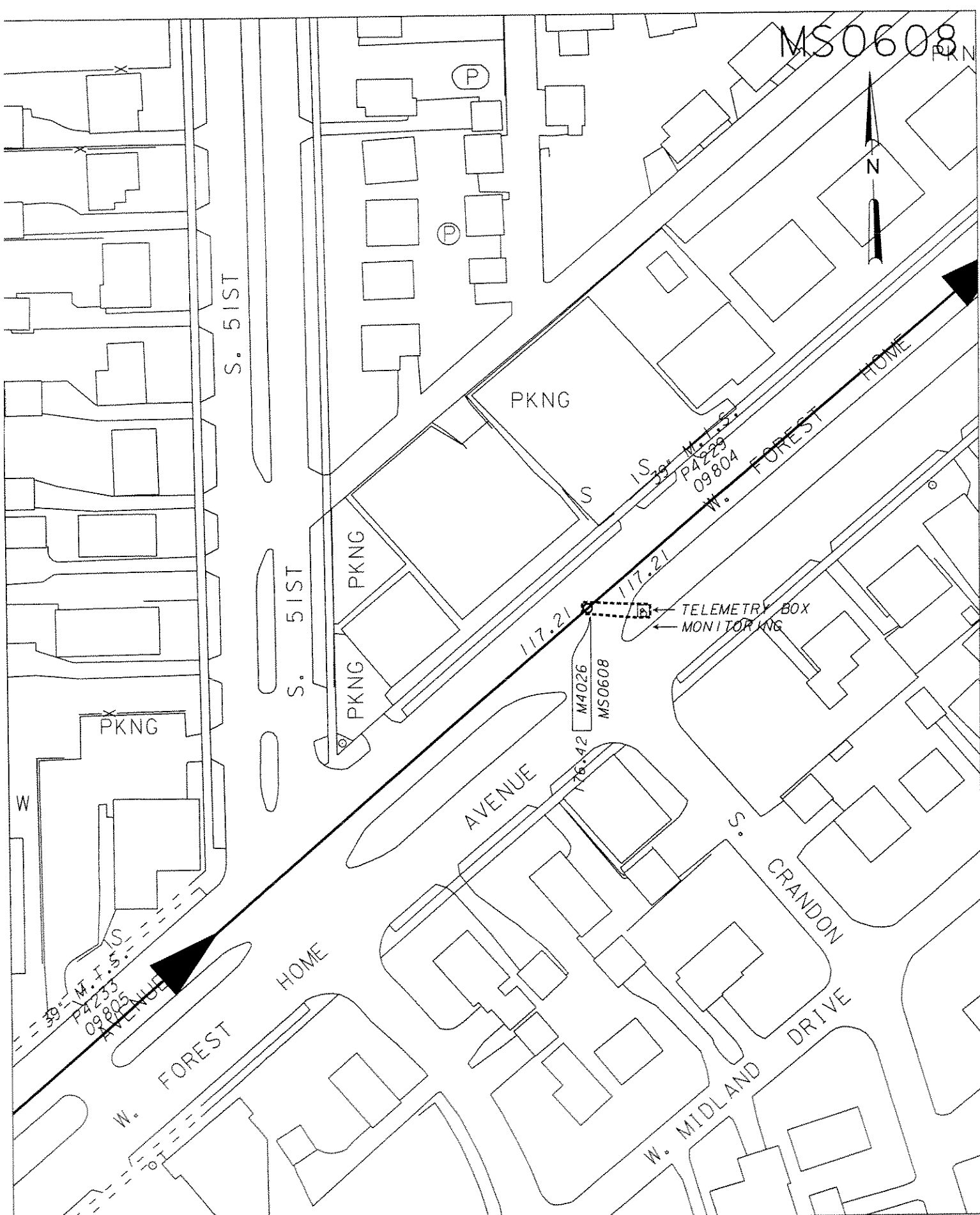
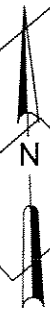


MS0608

4998 W. Forest Home Avenue
Milwaukee

3' Antenna on Streetlight Pole

MS0608



S. 51ST

S. 51ST

PKNG

PKNG

PKNG

IS
W. F. S.
P4229
09804

W. FOREST HOME

TELEMETRY BOX
MONITORING

117.21

117.21

M4026
MS0608

16.42

AVENUE

S.

CRANDON DRIVE

W. FOREST HOME

W. MIDLAND DRIVE

39°
W. F. S.
P4235
09805

AVENUE

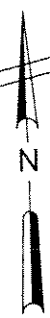


MS0611

3710 S. Clement Ave.
Milwaukee

30'

MS0611



62.

21" M.I.S.
P4880
17813

78 M6683

MS0611
67.3

MONITORING
TELEMETRY BOX

67.34

68.73

M6685 82.05

M425

17814

68.42

17804 69.68

M4252

17805

8" 0D 8" R376/1948 C2010

E. SAVELAND

AVENUE

AVENUE

69.95

21" M.I.S.

71.83

86.77 M4253

17806

8" 0D 8" R377/1948 C2012

E. CRAWFORD
AVENUE

S. CLEMENT

71.83