

DCD#2635

CERTIFIED SURVEY MAP NO. _____

BEING A PART OF LANDS IN THE SOUTHWEST 1/4 OF THE SOUTHEAST 1/4
OF SECTION 11, IN TOWNSHIP 6 NORTH, RANGE 21 EAST, IN THE CITY
OF MILWAUKEE, MILWAUKEE COUNTY, WISCONSIN.


SURVEYOR CERTIFICATE
STATE OF WISCONSIN)
MILWAUKEE COUNTY) SS

I, James E. Sulkowski, registered land surveyor, do hereby certify:

That I have surveyed, divided and mapped a part of lands in the Southwest 1/4 of the Southeast 1/4 of Section 11, Township 6 North, Range 21 East, in the City of Milwaukee, Milwaukee County, Wisconsin, bounded and described as follows: Commencing at the Southwest corner of said Southeast 1/4 Section; thence North 88 deg. 46' 22" East along the South line of said Southeast 1/4 Section, 499.75 feet to a point; thence North 00 deg. 35' 38" West, 54.74 feet to a point, said point being the point of beginning of the land to be described; continuing thence North 00 deg. 35' 38" West, 125.26 feet to a point; thence North 88 deg. 46' 22" East, 94.21 feet to a point; thence South 00 deg. 35' 38" West, 125.26 feet to a point; thence South 89 deg. 22' 30" West, 94.12 feet to the point of beginning.

That I have made this survey, land division and map by the direction of Wilson Holdings, L.L.C., owner of said land. That such a map is a correct representation of all exterior boundaries of the land surveyed and the land division made thereof.

That I have fully complied with the Provisions of Chapter 236 of the Wisconsin Statutes and Chapter 119 of the Milwaukee Code of Ordinances in surveying, dividing and mapping the same.



James E. Sulkowski
James E. Sulkowski, Registered
Wisconsin Land Surveyor S-1866
6/20/07

CORPORATE OWNER'S CERTIFICATE

Wilson Holdings, L.L.C., a Corporation duly organized and existing under and by virtue of the laws of the State of Wisconsin, as owner does hereby certify that said corporation caused the land described on this map, to be surveyed, divided and mapped as represented on this map in accordance with the requirements of Chapter 119 of the Milwaukee Code of Ordinances.

In consideration of the approval of the map by the Common Council and in accordance with Chapter 119 of the Milwaukee Code of Ordinances, the undersigned agrees:

a. That all utility lines to provide electric power and telephone service and cable television or communication systems lines or cables to all parcels in the Certified Survey Map shall be installed underground in easements, provided therefore, where feasible.

This agreement shall be binding on the undersigned and assigns.

In witness whereof, the said Wilson Holdings, L.L.C. has caused the presents to be signed by Debra Linder and Steven J. Lindner, its Managing Members, at MILWAUKEE WI, this 20 day of JUNE, 2007.

In the presence of:

Wilson Holdings, L.L.C.

Debra Linder
Witness

Debra Linder
Debra Linder, Managing Member

Steven J. Lindner
Witness


Steven J. Lindner
Steven J. Lindner, Managing Member

DUD# 2635

CERTIFIED SURVEY MAP NO. _____ SHEET 3 OF 3

BEING A PART OF LANDS IN THE SOUTHWEST 1/4 OF THE SOUTHEAST 1/4
OF SECTION 11, IN TOWNSHIP 6 NORTH, RANGE 21 EAST, IN THE CITY
OF MILWAUKEE, MILWAUKEE COUNTY, WISCONSIN.

STATE OF WISCONSIN)
COUNTY OF MILWAUKEE) SS
Personally came before me this 30 day of June, 2007, Debra Lindner and Steven J. Lindner,
Managing Members, of the above named corporation, to me known as the persons who executed the foregoing instrument,
and to known to be such Managing Members of said corporation, and acknowledged that they executed the foregoing
instrument as such Members as the deed of said corporation, by its authority.



Joshua L. Scott, Notary Public
My Commission Expires: 03/15/09
My Commission is Permanent

STATE OF WISCONSIN)
COUNTY OF MILWAUKEE) SS

I, Wayne F. Whitlow, being duly elected, qualified and acting Treasurer of the City of Milwaukee, do hereby certify that in
accordance with the records in the Office of the City Treasurer of the City of Milwaukee, there are no unpaid taxes or unpaid
special assessments on the land included in this Certified Survey Map.

Dated this 18th day of July, 2007.


Wayne F. Whitlow
Wayne F. Whitlow, City Treasurer

COMMON COUNCIL CERTIFICATE OF APPROVAL

I, hereby certify that this Certified Survey Map was approved under Resolution No. 070591, adopted by the
Common Council of the City of Milwaukee, on this 31st day of July, 2007.

Ronald D. Leonhardt
Ronald D. Leonhardt, City Clerk

Tom Barrett
Tom Barrett, Mayor



James E. Sulkowski
James E. Sulkowski, S-1866
6/20/07