



OFFICE OF THE COUNTY CLERK

CITY OF MILWAUKEE

2011 MAY -9 AM 9: 34

JOSEPH J. CZARNEZKI • COUNTY CLERK

RONALD D. LEONHARDT
CITY CLERK

May 4, 2011

Ronald Leonhardt
Milwaukee City Clerk
200 E. Wells Street
Milwaukee, WI 53202

Dear City Clerk Leonhardt:

Enclosed is a certified copy of Milwaukee County Board File No. 11-179/11-227, the tentative County Supervisor District Plan for 18 supervisory districts, which was adopted by the Milwaukee County Board of Supervisors on April 21, 2011.

Part of your municipality is included in more than one supervisory district. Maps of your supervisory districts are enclosed.

This communication is provided to comply with Wis. Stat. s59.10 in order to adjust wards using Wis. Stat. s5.15. Your new ward plan must be reported to the County Clerk and the State of Wisconsin.

The Wisconsin Legislature has provided an online local redistricting application known as WISE-LR to facilitate the redistricting process. To access the WISE-LR application, visit <http://wiselr.legis.wisconsin.gov/Redist/Login.aspx> and login using the following username and password:

Username: Milwaukee_User
Password: BlizzardButter3

Tutorials and other information on the WISE-LR application are available at the <http://wiselr.legis.wisconsin.gov> website. The WISE-LR support team has provided "Guidelines for Adjusting Municipal Wards following the 2010 Federal Census" which is also available on their website.

The Milwaukee County adopted tentative plan has been approved in WISE-LR and the tentative supervisory districts will show as an overlay in the application. Technical questions related to WISE-LR should be directed to the WISE-LR support team at the Legislative Technology Services Bureau.

Sincerely,

JOSEPH J. CZARNEZKI
Milwaukee County Clerk

Enclosures

c: Milwaukee County Board of Supervisors (w/o enclosures)
County Executive Chris Abele (w/o enclosures)



OFFICE OF THE COUNTY CLERK

JOSEPH J. CZARNEZKI • COUNTY CLERK

STATE OF WISCONSIN)
)SS
COUNTY OF MILWAUKEE)

I, Joseph J. Czarnezki, County Clerk in and for the County of Milwaukee, State of Wisconsin, do hereby certify that the attached copy of File No. 11-179/11-227 is a true and correct copy of the original resolution duly adopted by the Milwaukee County Board of Supervisors at a meeting held on April 21, 2011 and returned to my office by the County Executive without his signature of approval on April 27, 2011. This resolution remains in full force and effect.

Given under my hand and official seal, at the Milwaukee County Courthouse, in the City of Milwaukee, this 2nd day of May, 2011.

JOSEPH J. CZARNEZKI
Milwaukee County Clerk



1
APR 21 2011 2
3
ice meet 4
Refer to 5
6
Corp Counsel 7
FAILED 8
5-13 9
10
11
infelippo 12
moved to 13
-O. One 14
15
16
FAILED 17
5-13 18
19
20
Refer to 21
22
Corp Counsel 23
FAILED 24
5-13 25
26
infelippo 27
sub Am #1 28
FAILED 29
6-12 30
31
32
33
sub Am #3
FAILED
6-12

Supervisor Michael Mayo, Sr., Chairperson
From The Special Committee on Redistricting, reporting on:

File No. 11-179/11-227
(Journal, April 21, 2011)

(ITEM 45) From the County Board Research Analyst, submitting the 2012 Redistricting Plan Recommendations, by recommending adoption of the following:

A RESOLUTION

WHEREAS, the Chairman of the County Board established a Special Committee on Redistricting to carry out the requirements of the State law which requires the redistricting of the County Board based on the official 2010 census; and

WHEREAS, State Statutes require the adoption by the County Board of a tentative plan within 60 days of receipt of the 2010 census block data and the forwarding of this plan to all municipalities so that they may establish ward lines; and

WHEREAS, the County Board must adopt a tentative redistricting plan, prior to May 23, 2011, which must be submitted to the County Executive; and

WHEREAS, a new redistricting plan, is recommended by the Special Committee on Redistricting on April 21, 2011; now, therefore,

BE IT RESOLVED, that the County Board hereby adopts a tentative plan for the redistricting plan of the County Board based on 18 supervisory districts, (copies of the population data and maps with boundaries of each district are incorporated by reference and have been included in this file); and

BE IT FURTHER RESOLVED, that the County Clerk shall provide this plan to each municipality in Milwaukee County upon the adoption of this resolution.

H:\Shared\COMCLERK\Committees\2011\Apr\REDISTRICTING\April Resolution.doc

Johnson Jr moved to
RETURN TO 5/26/11
FAILED
7-11
2012 SUB AM #2
OFFERED & WITHDRAWN NO OBS SOR

Mayo moved ADOPTION
ADOPTED

11-7

APPROVED AS TO FORM

Jim J. Jensen
CORPORATION COUNSEL

RECORD OF COUNTY BOARD AND COUNTY EXECUTIVE ACTIONS 3327 R2	<input checked="" type="checkbox"/> Resolution <input type="checkbox"/> Ordinance	COUNTY BOARD FILE NO. 11-179 / 11-227
--	--	--

CERTIFICATION TO COUNTY BOARD PASSAGE	I certify that the attached resolution or ordinance was adopted by The Board of Supervisors of Milwaukee County at a meeting held on the <u>21</u> day of <u>April</u> 20 <u>11</u> by a vote of <u>11</u> ayes <u>7</u> noes. DATE SIGNED <u>4/22/11</u> DATE SIGNED <u>4/22/11</u> COUNTY CLERK _____ COUNTY BOARD CHAIRMAN _____
--	---

COUNTY EXECUTIVE'S ACTION	I approve the attached resolution or ordinance. DATE SIGNED _____ COUNTY EXECUTIVE _____
----------------------------------	---

CERTIFICATION OF PUBLICATION	DATE PUBLISHED _____ DATE SIGNED _____ COUNTY CLERK _____
-------------------------------------	---

RECEIPTS

BY COUNTY CLERK'S OFFICE	DATE SIGNED <u>4/27/2011</u> SIGNATURE _____
---------------------------------	---

COUNTY OF MILWAUKEE
INTER-OFFICE COMMUNICATION

*Redistricting
Committee* 1

Referred

APR 14 2011

**County Board
Chairman**

DATE: April 13, 2011

TO: Lee Holloway, Chairman, County Board of Supervisors
Supervisor Michael Mayo, Sr., Milwaukee County Board Redistricting Committee

FROM: Glenn E. Bultman, County Board Research Analyst

SUBJECT: **County Board Staff 2012 Redistricting Plan Recommendations**

The County Board staff recommends that the attached draft plan, map and description of each change be adopted as the tentative 2012 Redistricting Plan for Milwaukee County. This plan has 18 districts, with the following changes recommended to the current districts containing part of the City of Milwaukee.

1. Ward 5 is transferred from District 2 to 7.
2. Wards 11, 13, 17, 165 and parts of 2, 3 and 164 is transferred from District 1 to 13.
3. Ward 15 is transferred from District 1 to 7.
4. Wards 18, 19, 99, 166 and part of 164 is transferred from District 1 to 10.
5. Wards 53 and 54 is transferred from District 3 to 10.
6. Wards 58, 71, 173 and part of 60 is transferred from District 10 to 5.
7. Ward 59 is transferred from District 3 to 4.
8. Part of Ward 61 and 112 plus all of 176 is transferred from District 13 to 10.
9. Part of Ward 61 plus all of 62 is transferred from District 13 to 5.
10. Ward 88 is transferred from District 18 to 15.
11. Ward 121 is transferred from District 5 to 7.
12. Ward 125 and 289 is transferred from District 5 to 15.
13. Wards 132, 290, 291 and part of 292 is transferred from District 4 to 12.
14. Wards 144 and 200 is transferred from District 16 to 4.
15. Ward 149 is transferred from District 18 to 2.
16. One block of Ward 220 is transferred from District 14 to 4.
17. Wards 258 and 259 is transferred from District 6 to 2.
18. Wards 261 and 264 is transferred from District 6 to 18.
19. Wards 286 and 287 is transferred from District 15 to 19.
20. Ward 294 is transferred from District 4 to 15.

These changes affect about 15% of the 314 Wards in the City of Milwaukee. All other wards in the City of Milwaukee are recommended to retain their current districts.

All suburban changes are recommended to the current districts as follows:

1. All of Bayside, Brown Deer, Fox Point and River Hills including Glendale Ward 9 in District 6 is combined with all of Glendale Wards 2 to 8 and 10 to 12 and Wards 156, 157, 158, 161, 162, 1, 4 and parts of 2 and 3 of Milwaukee to create one district; (which contains about one-half of current Districts 1 and 6). Ward 1 of Glendale from District 13 is made part of this District and added to the population total for District 1.
 2. Ward 1 of Glendale is transferred from District 13 to 1.
 3. Wards 2, 3, 4, 7 and 24 of Franklin is transferred from District 9 to 17.
 4. Ward 8 and parts of 18, 19 and 20 west of South 68th street of Franklin is transferred from District 11 to 17.
 5. Ward 17 of Franklin is transferred from District 11 to 9.
 6. Wards 3 and 4 of Greenfield is transferred from District 16 to 11.
 7. Part of Oak Creek in Ward 12 is transferred from District 9 to 8.
 8. Part of Wauwatosa containing Wards 18 and 20 and part of Ward 19 is transferred from District 15 to 19.
 9. Part of West Allis containing Wards 19, 20, 22, 23 and 24 is transferred from District 17 to 16.
 10. All of West Milwaukee is transferred from District 19 to 15.
 11. Part of Whitefish Bay containing Wards 1, 2, 3, 4, 5, 6, 8, 12 and parts of Wards 9 and 10 is transferred from District 6 to 3.
 12. Parts of Whitefish Bay consisting of Wards 7, 11 and part of Wards 9 and 10 is transferred from District 6 to 13.
- These changes affect about 17 Suburban wards, West Milwaukee, and all of the North Shore Suburbs except Shorewood.
All other suburban wards retain their current districts.

Attached is the population data, based upon this report, which is needed to determine compliance with State and Federal legal requirements and maps of the recommended draft staff redistricting plan


Glenn E. Bultman, County Board Research Analyst

Attachments

cc: County Board of Supervisors

2012 PROPOSED Supervisory District Totals by Race

TOTAL	Dev.	WHITE	BLACK	HISPANIC	AMINDIAN	PISLAND	ASIAN	OTHER	OTHERMLT									
Supervisory District 1*	25706	-51.2%	10713	41.7%	13245	51.5%	904	3.5%	110	0.4%	14	0.1%	530	2.1%	42	0.2%	148	0.6%
Supervisory District 2	52683	0.1%	8755	16.6%	37871	71.9%	1841	3.5%	264	0.5%	21	0.0%	3398	6.4%	69	0.1%	464	0.9%
Supervisory District 3	52709	0.1%	45905	87.1%	2123	4.0%	1725	3.3%	226	0.4%	29	0.1%	2457	4.7%	113	0.2%	131	0.2%
Supervisory District 4	53982	2.5%	20456	37.9%	3203	5.9%	27886	51.7%	762	1.4%	36	0.1%	1437	2.7%	50	0.1%	152	0.3%
Supervisory District 5	51323	-2.5%	11613	22.6%	32336	63.0%	2760	5.4%	312	0.6%	22	0.0%	3750	7.3%	70	0.1%	460	0.9%
Supervisory District 6*	26022	-50.6%	19386	74.5%	4133	15.9%	876	3.4%	119	0.5%	14	0.1%	1335	5.1%	54	0.2%	105	0.4%
Supervisory District 7	51576	-2.0%	7050	13.7%	40149	77.8%	1676	3.2%	187	0.4%	15	0.0%	2021	3.9%	81	0.2%	397	0.8%
Supervisory District 8	52642	0.0%	44985	85.5%	1415	2.7%	4570	8.7%	623	1.2%	19	0.0%	889	1.7%	47	0.1%	94	0.2%
Supervisory District 9	54204	2.9%	45970	84.8%	1384	2.6%	3498	6.5%	426	0.8%	32	0.1%	2690	5.0%	75	0.1%	129	0.2%
Supervisory District 10	51116	-2.9%	12157	23.8%	34511	67.5%	2079	4.1%	240	0.5%	18	0.0%	1623	3.2%	73	0.1%	415	0.8%
Supervisory District 11	53988	2.5%	41946	77.7%	2883	5.3%	5816	10.8%	603	1.1%	16	0.0%	2499	4.6%	68	0.1%	157	0.3%
Supervisory District 12	53930	2.4%	8444	15.7%	5537	10.3%	37784	70.1%	685	1.3%	15	0.0%	1211	2.2%	74	0.1%	180	0.3%
Supervisory District 13	51359	-2.5%	13352	26.0%	33021	64.3%	3432	6.7%	267	0.5%	6	0.0%	745	1.5%	97	0.2%	439	0.9%
Supervisory District 14	53127	0.9%	36398	68.5%	1756	3.3%	12079	22.7%	684	1.3%	38	0.1%	1957	3.7%	87	0.2%	128	0.2%
Supervisory District 15	53492	1.6%	37528	70.2%	8773	16.4%	4862	9.1%	508	0.9%	28	0.1%	1449	2.7%	101	0.2%	243	0.5%
Supervisory District 16	51641	-1.9%	41432	80.2%	2175	4.2%	6164	11.9%	735	1.4%	21	0.0%	913	1.8%	73	0.1%	128	0.2%
Supervisory District 17	53685	2.0%	47012	87.6%	1353	2.5%	2785	5.2%	344	0.6%	23	0.0%	2035	3.8%	33	0.1%	100	0.2%
Supervisory District 18	52263	-0.7%	16268	31.1%	29642	56.7%	2782	5.3%	352	0.7%	41	0.1%	2608	5.0%	104	0.2%	466	0.9%
Supervisory District 19	52287	-0.7%	45588	87.2%	2069	4.0%	2520	4.8%	338	0.6%	49	0.1%	1536	2.9%	59	0.1%	128	0.2%
TOTALS	947735	52651	514958	54.3%	257579	27.2%	126039	13.3%	7785	0.8%	457	0.0%	35083	3.7%	1370	0.1%	4464	0.5%

2012 PROPOSED Voting Age Population Totals by Race





	TOTAL18	% of Total	WHITE18	BLACK18	HISPANIC18	AMINDIAN18	PISLAND18	ASIAN18	OTHER18	OTHERMLT18
Supervisory District 1*	19006	73.9%	9088	824	532	80	9	364	30	79
Supervisory District 2	35458	67.3%	7919	24067	1064	177	11	1938	34	248
Supervisory District 3	45357	86.1%	39911	1790	1327	194	27	1941	76	91
Supervisory District 4	38267	70.9%	18089	1854	16612	556	21	1029	27	79
Supervisory District 5	36836	71.8%	11080	20879	1904	239	18	2401	44	271
Supervisory District 6*	20339	78.2%	15639	3039	563	88	10	911	29	60
Supervisory District 7	35289	68.4%	6000	26697	983	131	10	1185	42	241
Supervisory District 8	41834	79.5%	37029	861	2726	450	13	677	27	51
Supervisory District 9	41633	76.8%	36367	874	2158	281	21	1836	37	59
Supervisory District 10	38236	74.8%	11813	23184	1447	188	17	1298	41	248
Supervisory District 11	43182	80.0%	34988	2225	3661	427	14	1743	40	84
Supervisory District 12	35379	65.6%	7380	3243	23297	498	14	801	48	98
Supervisory District 13	37431	72.9%	11940	22207	2201	197	6	571	58	251
Supervisory District 14	40788	76.8%	30439	1042	7409	513	32	1233	54	66
Supervisory District 15	41456	77.5%	31182	5824	2880	373	18	992	57	130
Supervisory District 16	40568	78.6%	34415	1288	3587	524	18	629	40	67
Supervisory District 17	43227	80.5%	39032	796	1646	243	17	1416	25	52
Supervisory District 18	36044	69.0%	13934	18315	1636	252	31	1597	46	233
Supervisory District 19	41028	78.5%	36816	1271	1483	233	24	1098	35	68
TOTALS	711358	75.1%	433061	168280	77116	5644	331	23650	790	2476

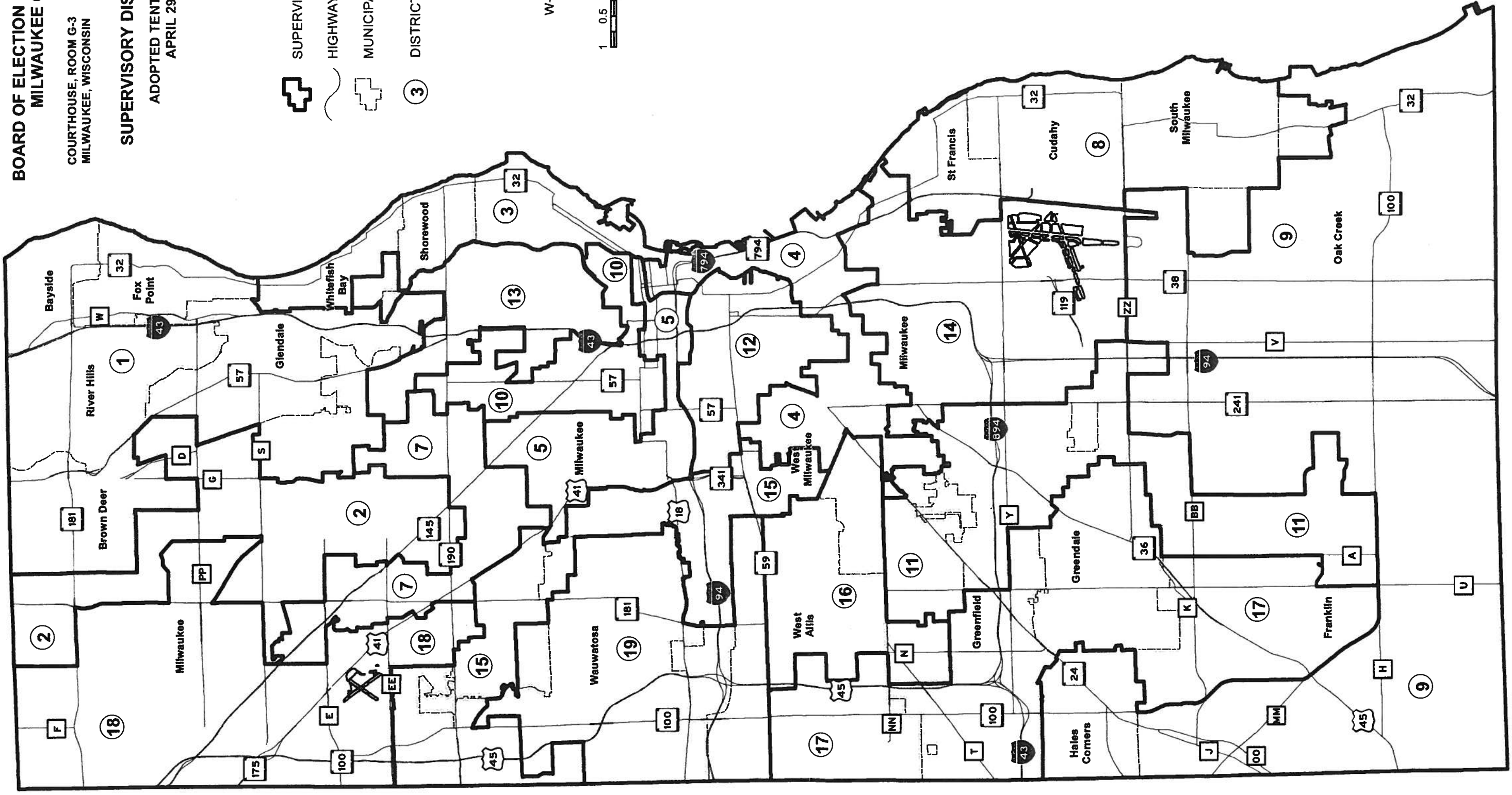
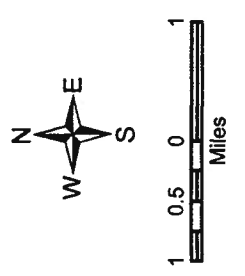
* Supervisory Districts 1 and 6 would be combined in this plan.

**BOARD OF ELECTION COMMISSIONERS
MILWAUKEE COUNTY**

COURTHOUSE, ROOM G-3 901 NORTH 9TH STREET
MILWAUKEE, WISCONSIN TELEPHONE 278-4060

**SUPERVISORY DISTRICTS 2011
ADOPTED TENTATIVE PLAN
APRIL 29, 2011**

-  SUPERVISORY DISTRICT DRAFT
-  HIGHWAY
-  MUNICIPAL BOUNDARY
-  DISTRICT NUMBER



**BOARD OF ELECTION COMMISSIONERS
MILWAUKEE COUNTY**

COURTHOUSE, ROOM G-3 901 NORTH 9TH STREET
MILWAUKEE, WISCONSIN TELEPHONE 278-4060

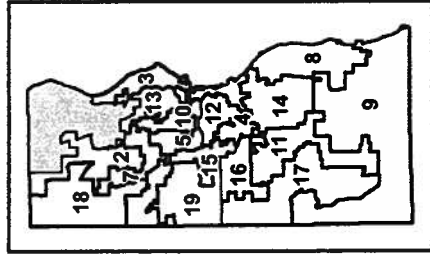
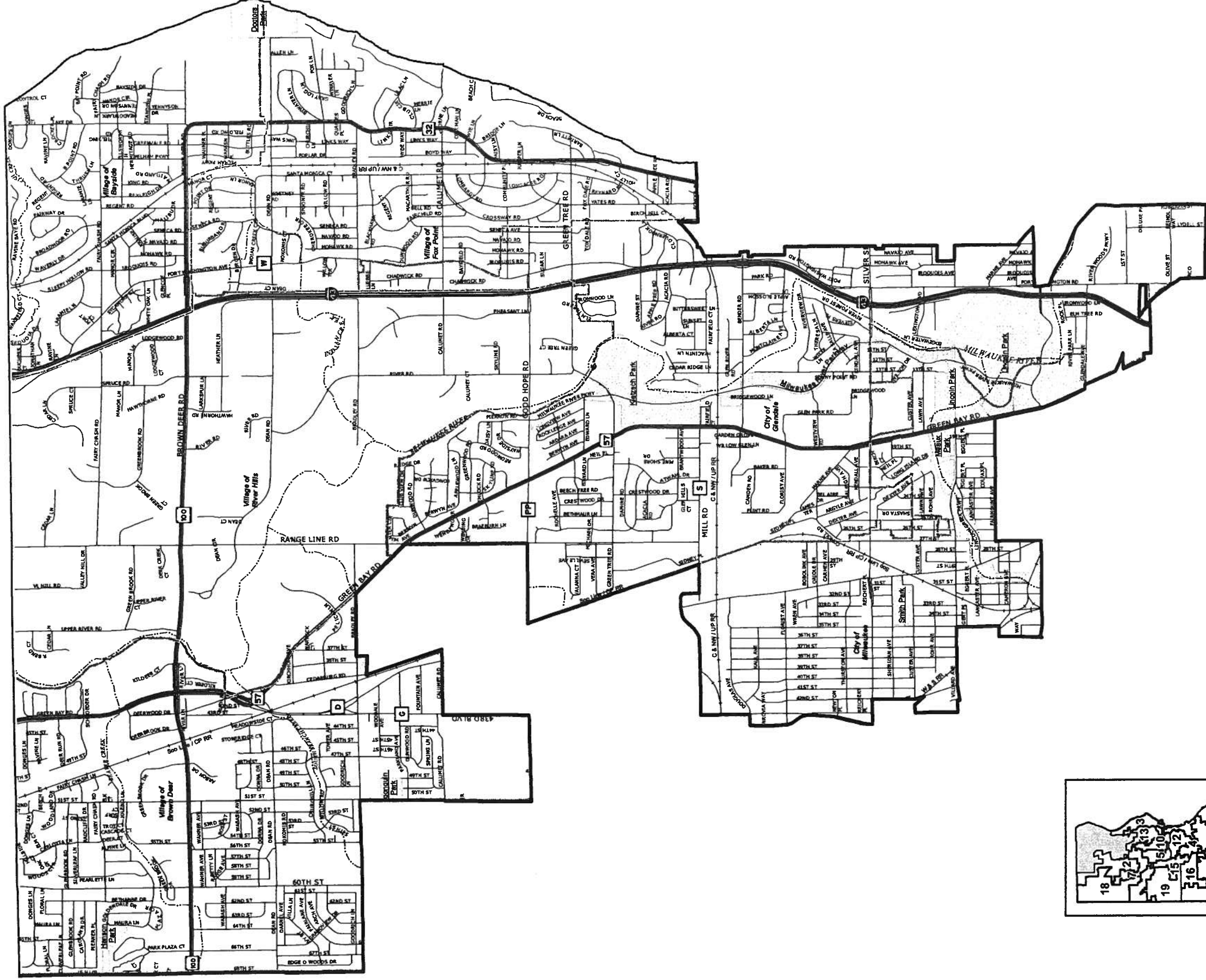
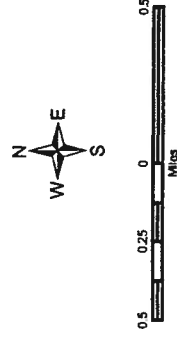
SUPERVISOR DISTRICT 1

ADOPTED TENTATIVE PLAN

NEW DISTRICT 1:

COMBINATION OF PREV. DISTRICTS 1 & 6

APRIL 29, 2011



Map Prepared By:
**Milwaukee County
Land Information Office**

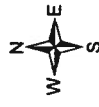


**BOARD OF ELECTION COMMISSIONERS
MILWAUKEE COUNTY**

COURTHOUSE, ROOM G-3 901 NORTH 9TH STREET
MILWAUKEE, WISCONSIN TELEPHONE 278-4060

**SUPERVISOR DISTRICT 2
ADOPTED TENTATIVE PLAN**

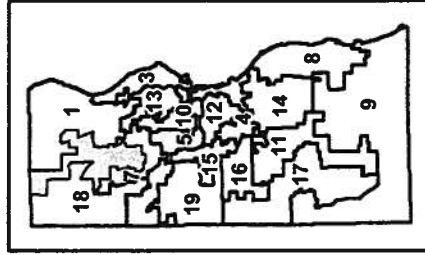
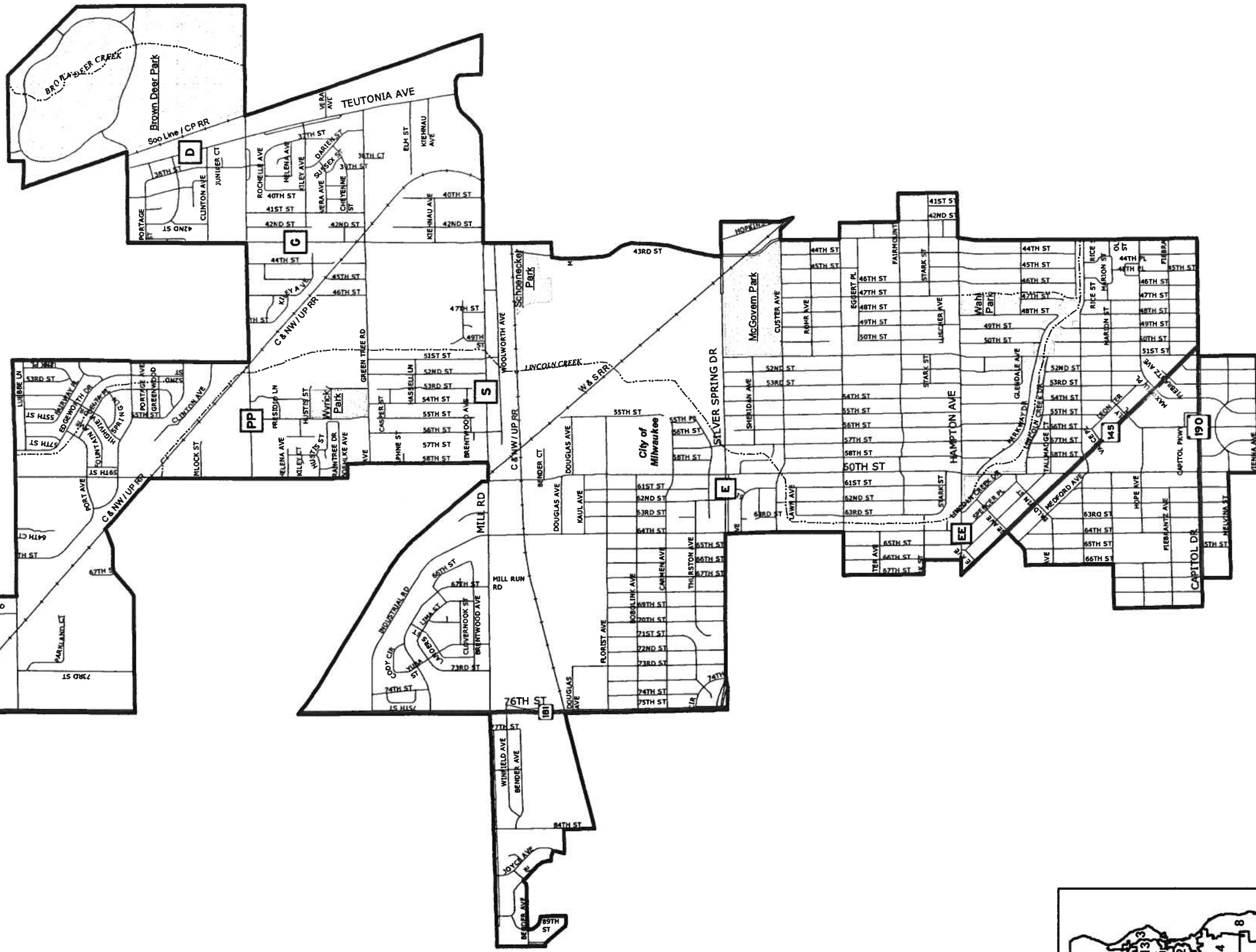
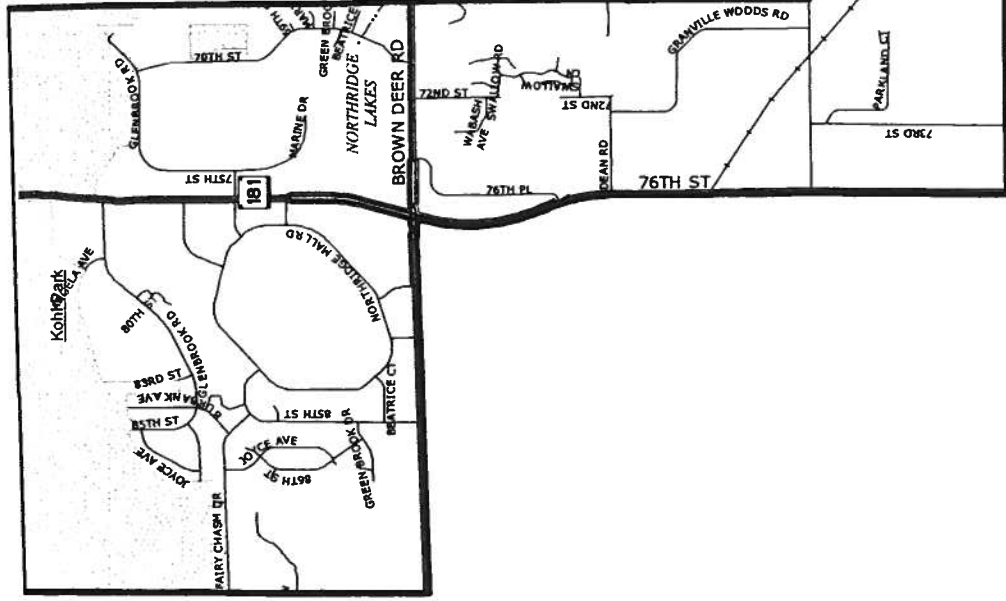
APRIL 29, 2011



Map Prepared By:



**Milwaukee County
Land Information Office**

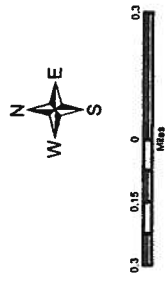


**BOARD OF ELECTION COMMISSIONERS
MILWAUKEE COUNTY**

COURTHOUSE, ROOM G-3 901 NORTH 9TH STREET
MILWAUKEE, WISCONSIN TELEPHONE 278-4060

**SUPERVISOR DISTRICT 3
ADOPTED TENTATIVE PLAN**

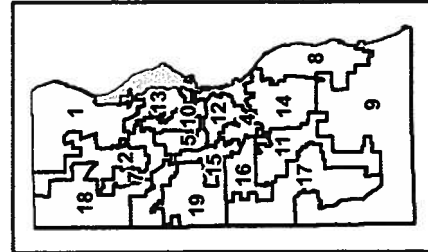
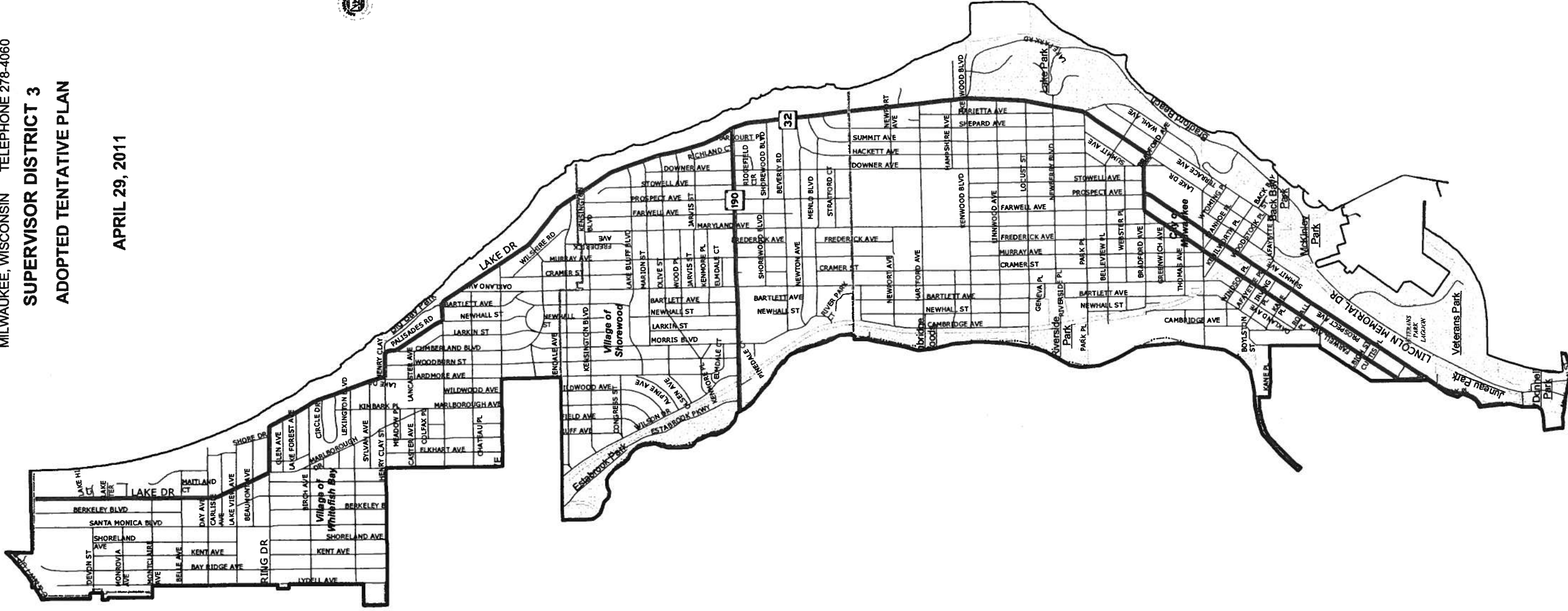
APRIL 29, 2011



Map Prepared By:



**Milwaukee County
Land Information Office**



**BOARD OF ELECTION COMMISSIONERS
MILWAUKEE COUNTY**

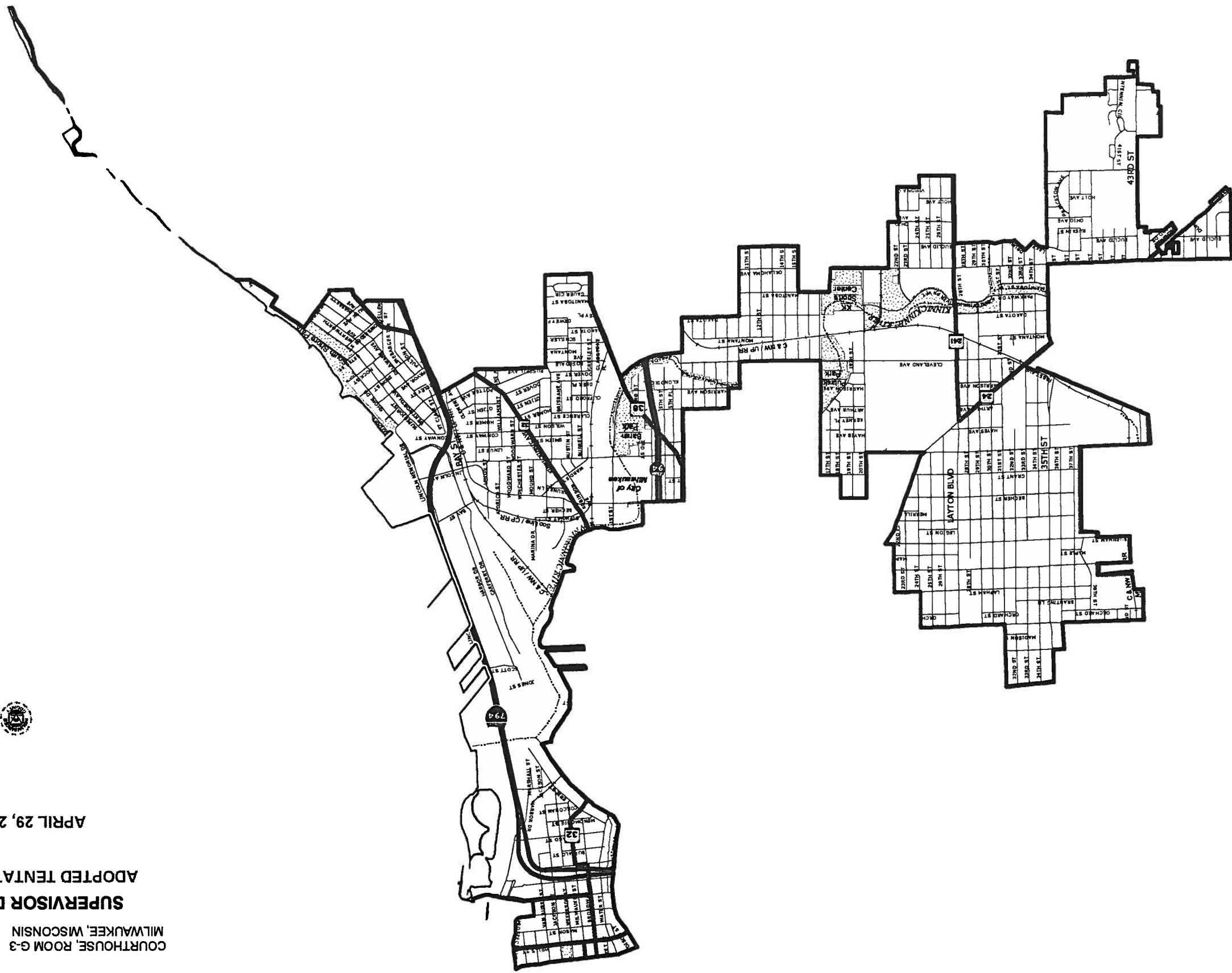
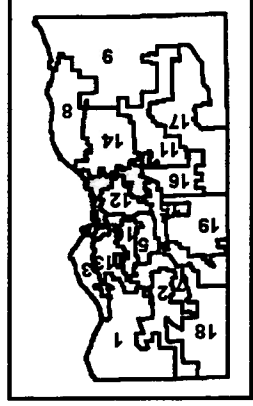
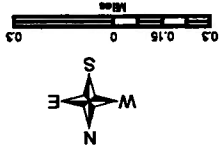
COURTHOUSE, ROOM G-3 901 NORTH 9TH STREET
MILWAUKEE, WISCONSIN TELEPHONE 278-4060

**SUPERVISOR DISTRICT 4
ADOPTED TENTATIVE PLAN**

APRIL 29, 2011

Map Prepared By:

Milwaukee County
Land Information Office



**BOARD OF ELECTION COMMISSIONERS
MILWAUKEE COUNTY**

COURTHOUSE, ROOM G-3 901 NORTH 9TH STREET
MILWAUKEE, WISCONSIN TELEPHONE 278-4060

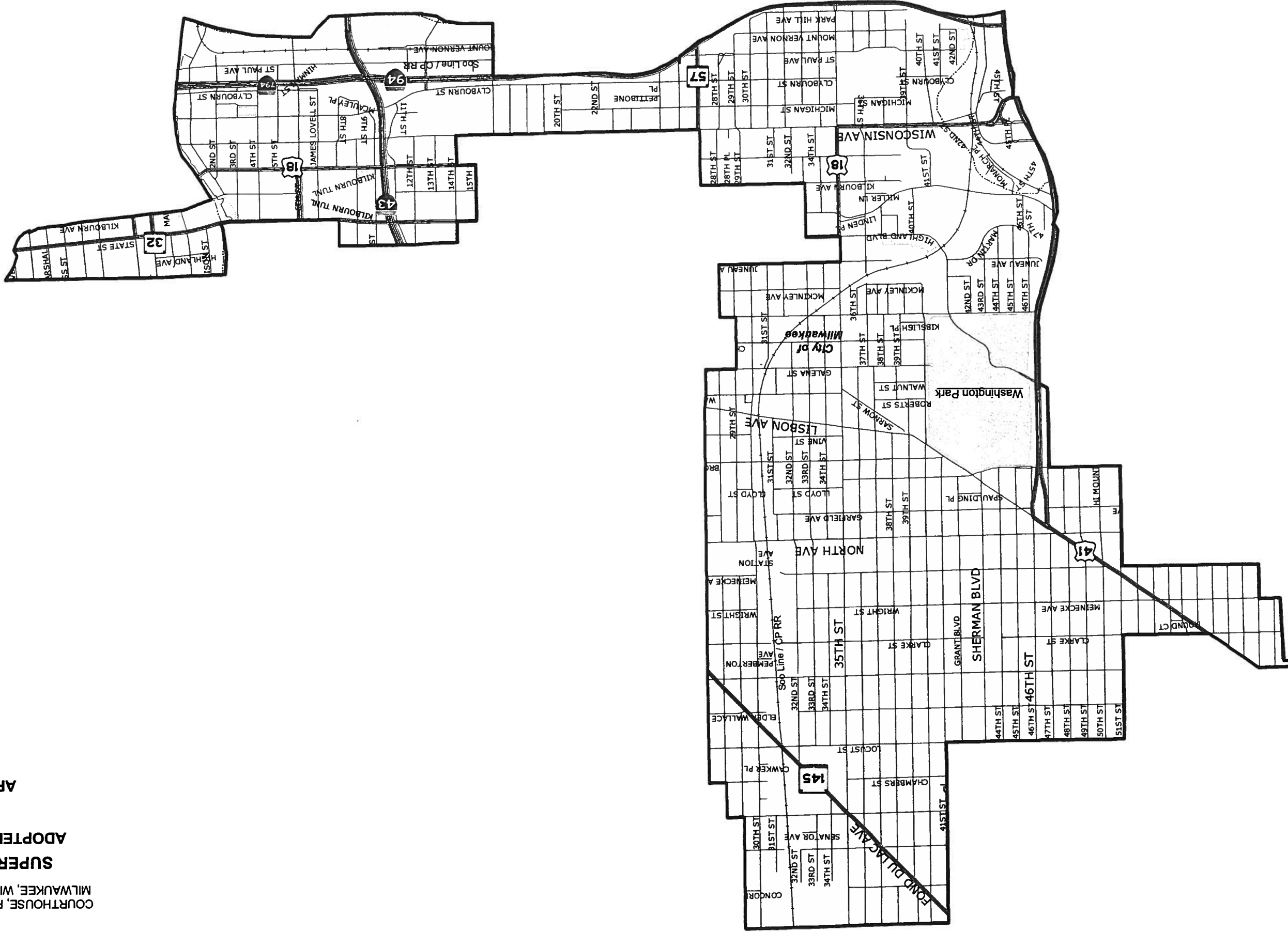
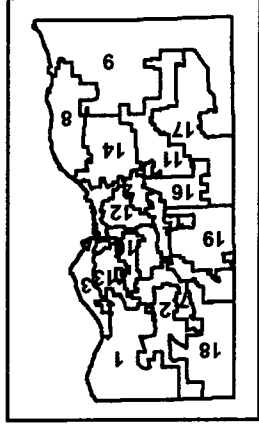
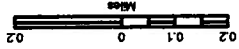
SUPERVISOR DISTRICT 5

ADOPTED TENTATIVE PLAN

APRIL 29, 2011

Map Prepared By:

**Milwaukee County
Land Information Office**




**BOARD OF ELECTION COMMISSIONERS
MILWAUKEE COUNTY**

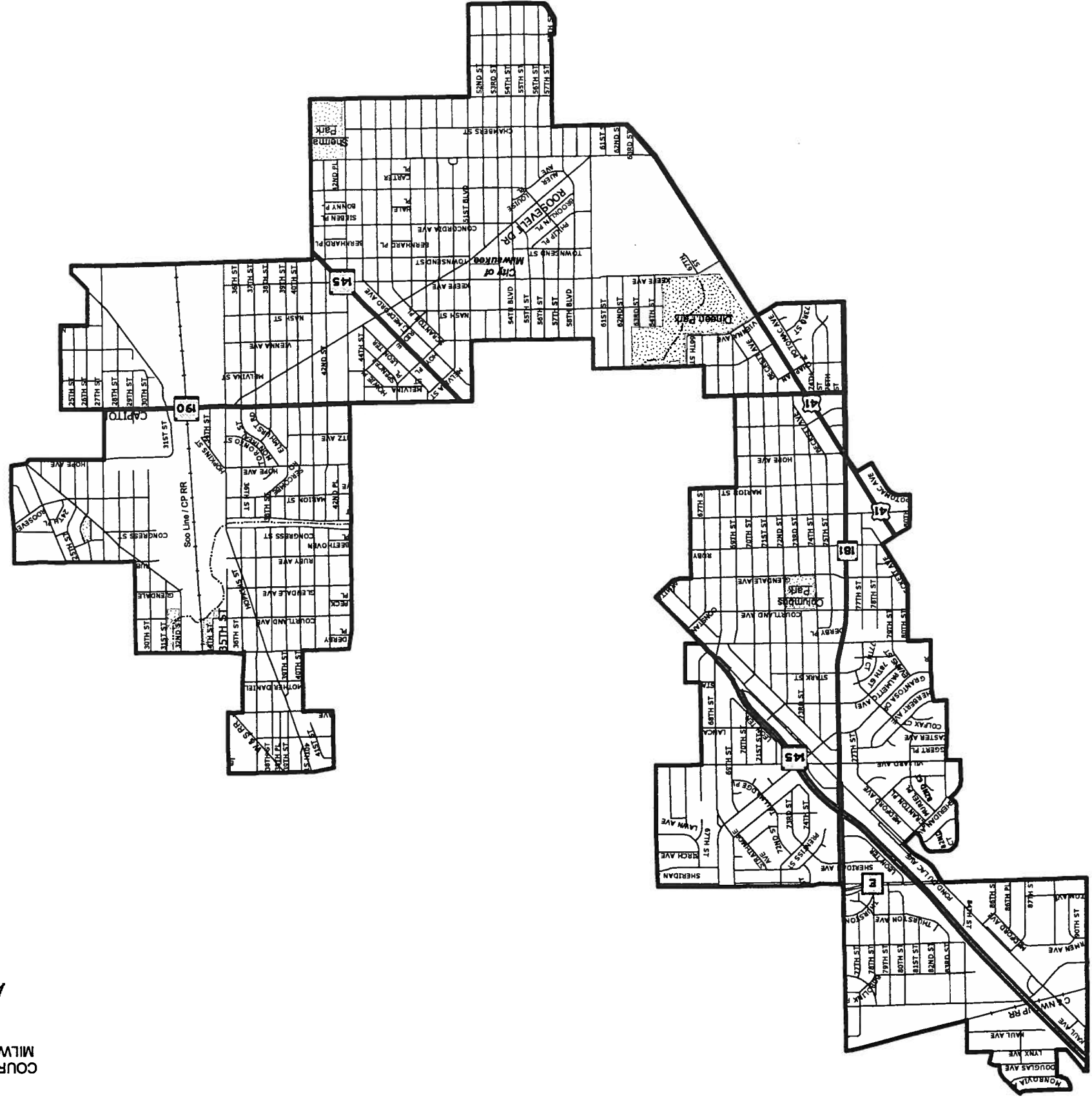
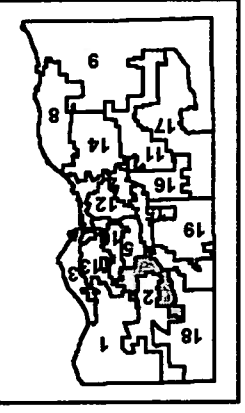
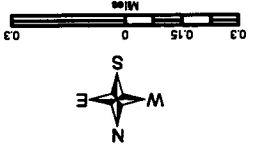
COURTHOUSE, ROOM G-3 901 NORTH 9TH STREET
MILWAUKEE, WISCONSIN TELEPHONE 278-4060

**SUPERVISOR DISTRICT 7
ADOPTED TENTATIVE PLAN**

APRIL 29, 2011

Map Prepared By:

 Milwaukee County
Land Information Office

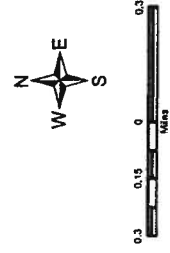


**BOARD OF ELECTION COMMISSIONERS
MILWAUKEE COUNTY**

COURTHOUSE, ROOM G-3 901 NORTH 9TH STREET
MILWAUKEE, WISCONSIN TELEPHONE 278-4060

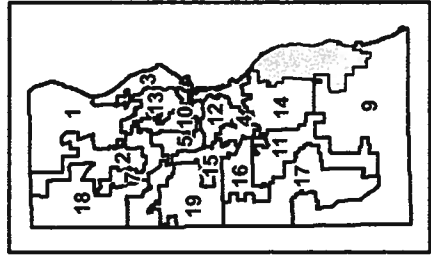
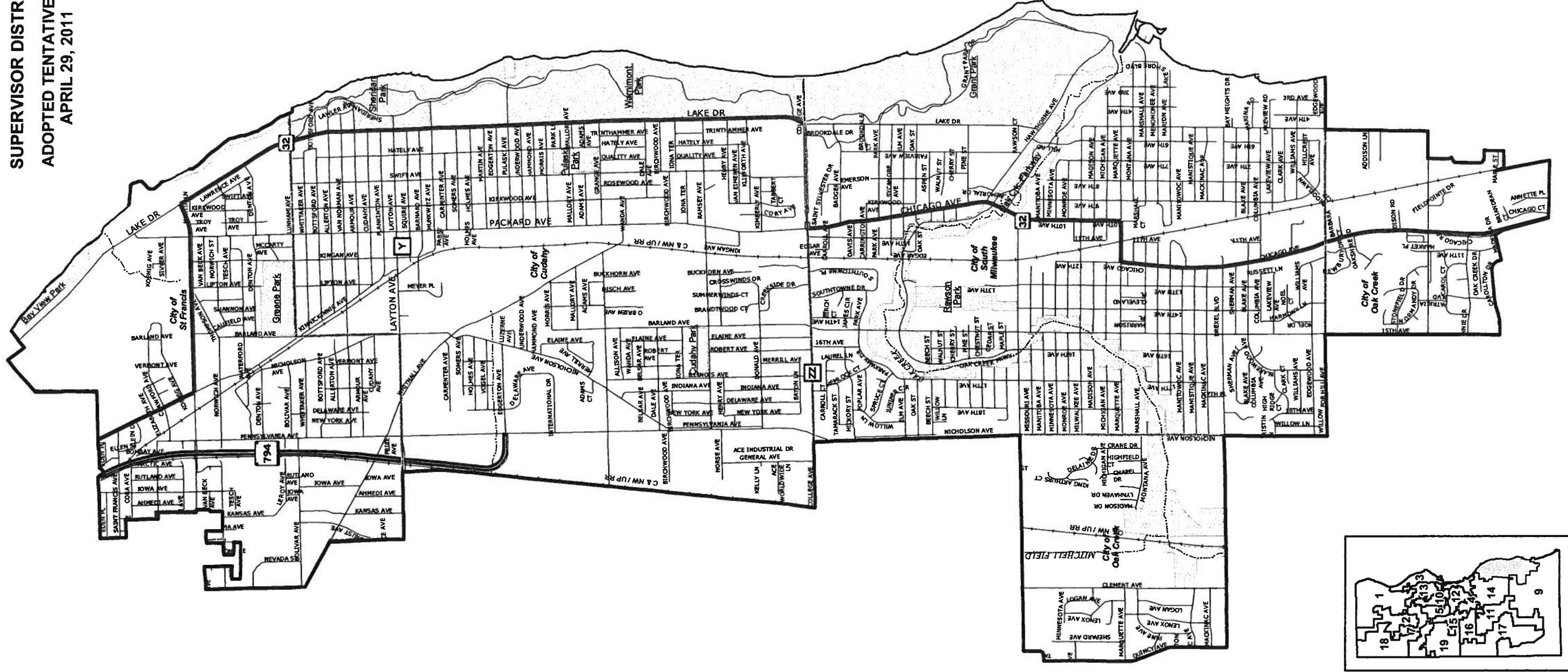
SUPERVISOR DISTRICT 8

**ADOPTED TENTATIVE PLAN
APRIL 29, 2011**



Map Prepared By:

**Milwaukee County
Land Information Office**



**BOARD OF ELECTION COMMISSIONERS
MILWAUKEE COUNTY**

COURTHOUSE, ROOM G-3 901 NORTH 9TH STREET
MILWAUKEE, WISCONSIN TELEPHONE 278-4060

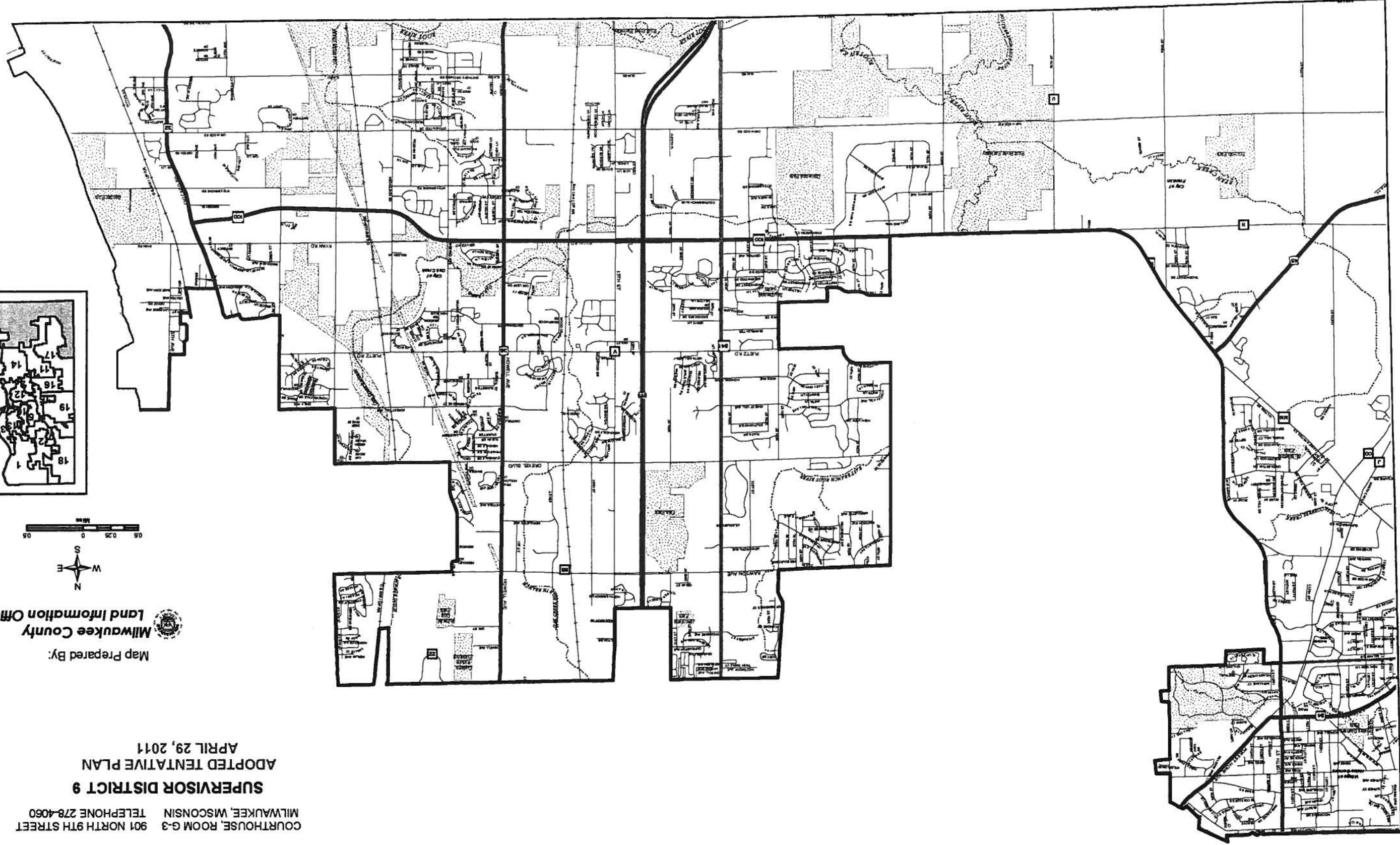
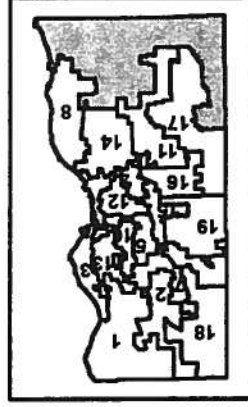
SUPERVISOR DISTRICT 9

ADOPTED TENTATIVE PLAN

APRIL 29, 2011

Map Prepared By:

**Milwaukee County
Land Information Office**

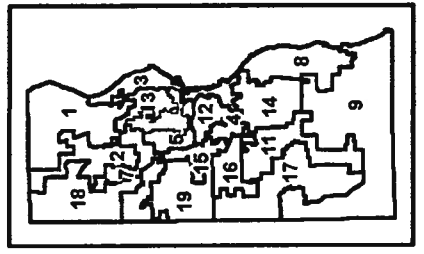
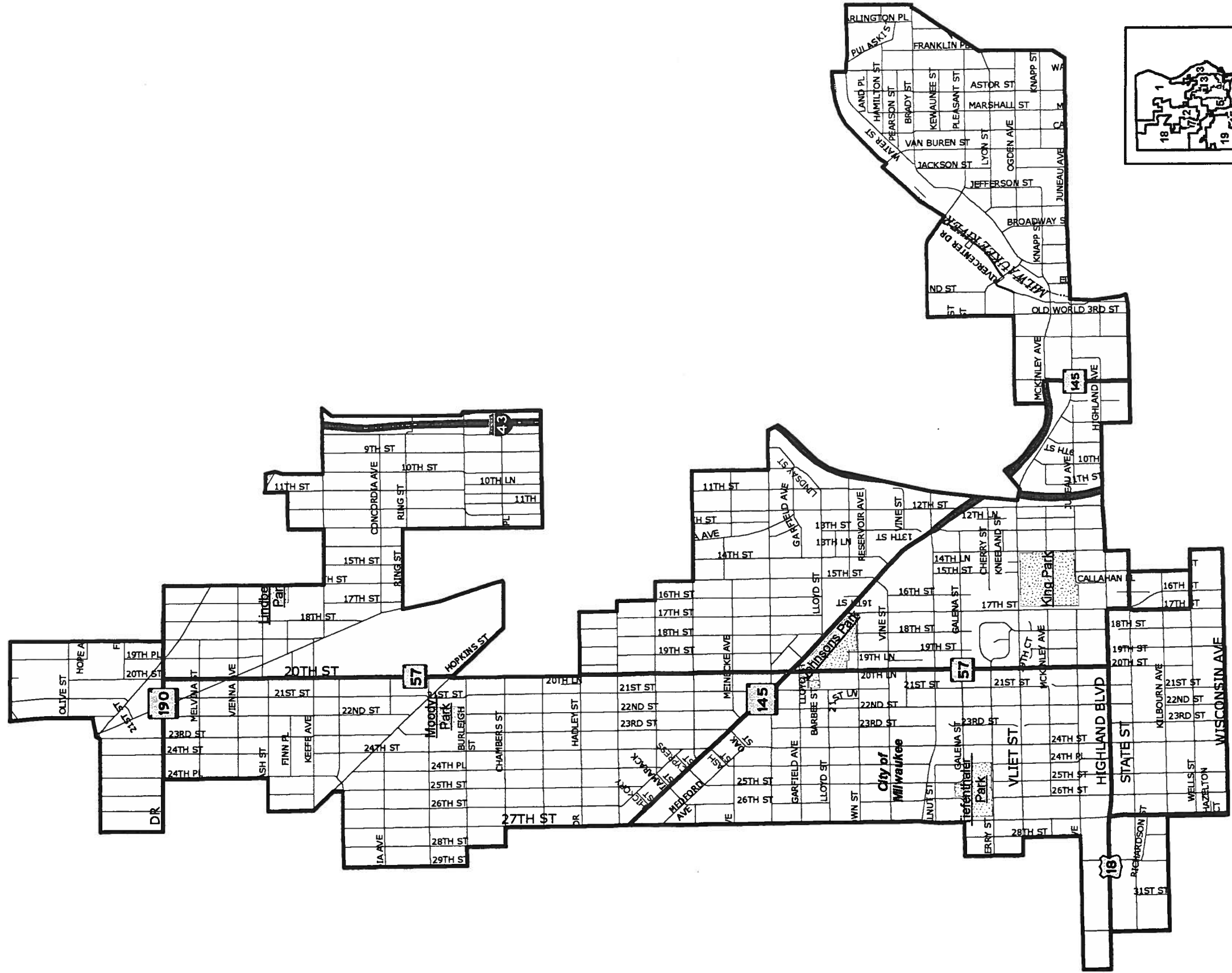
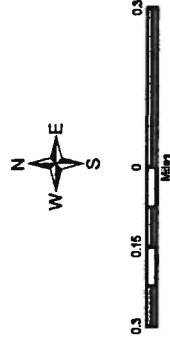


**BOARD OF ELECTION COMMISSIONERS
MILWAUKEE COUNTY**

COURTHOUSE, ROOM G-3 901 NORTH 9TH STREET
MILWAUKEE, WISCONSIN TELEPHONE 278-4060

**SUPERVISOR DISTRICT 10
ADOPTED TENTATIVE PLAN**

APRIL 29, 2011

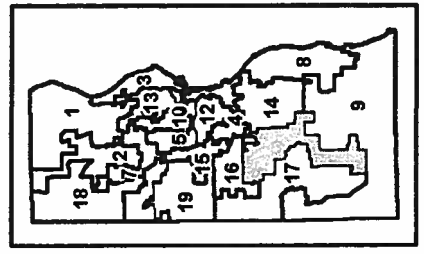
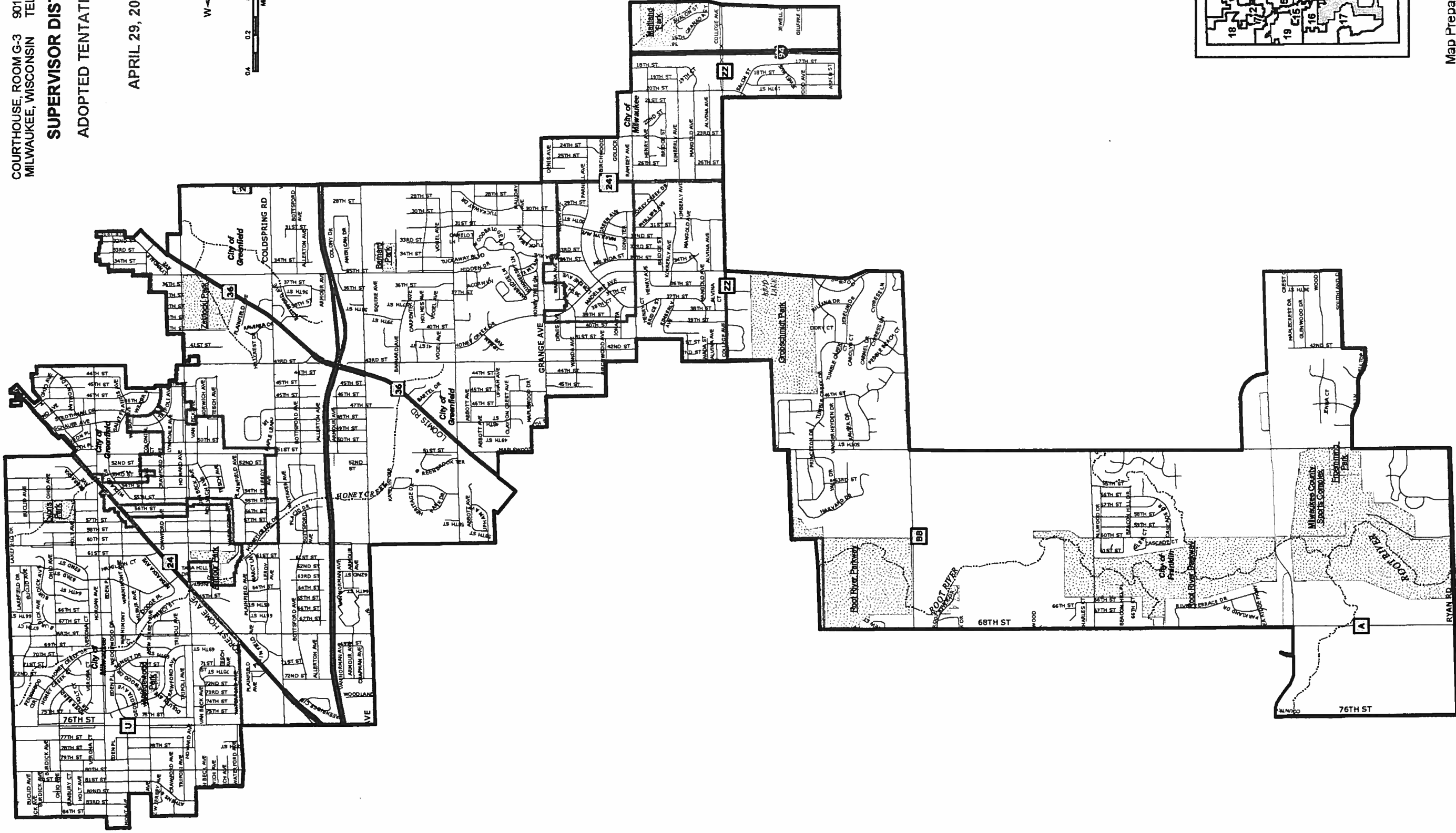
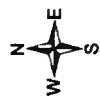


**BOARD OF ELECTION COMMISSIONERS
MILWAUKEE COUNTY**

COURTHOUSE, ROOM G-3 901 NORTH 9TH STREET
MILWAUKEE, WISCONSIN TELEPHONE 278-4060

**SUPERVISOR DISTRICT 11
ADOPTED TENTATIVE PLAN**

APRIL 29, 2011



Map Prepared By:

**Milwaukee County
Land Information Office**

**BOARD OF ELECTION COMMISSIONERS
MILWAUKEE COUNTY**

COURTHOUSE, ROOM G-3 901 NORTH 9TH STREET
MILWAUKEE, WISCONSIN TELEPHONE 278-4060

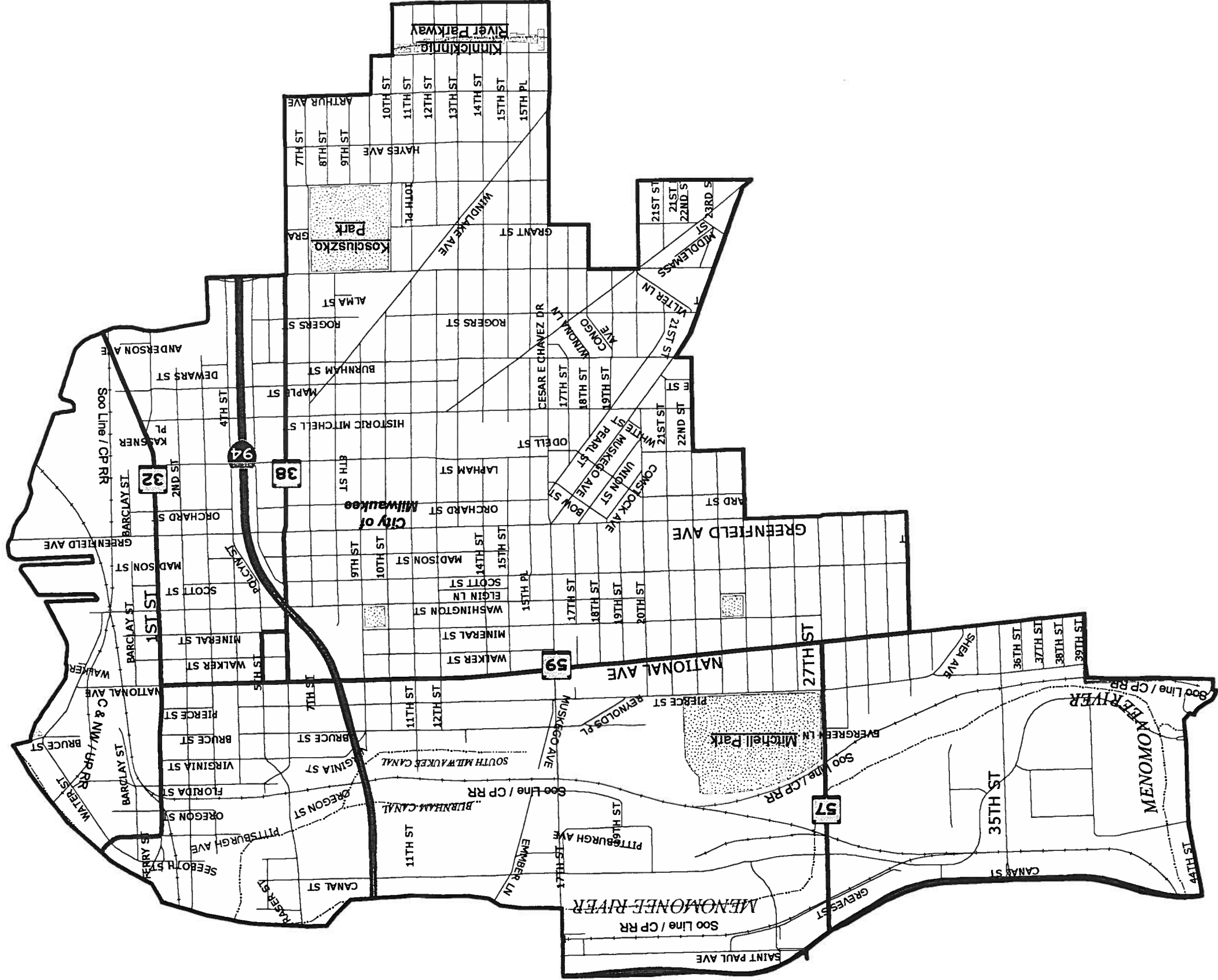
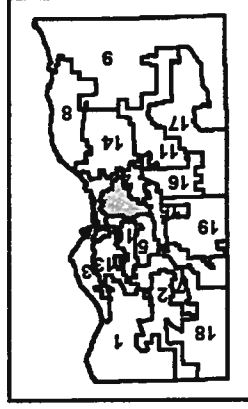
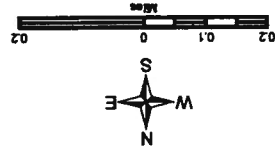
SUPERVISOR DISTRICT 12

ADOPTED TENTATIVE PLAN

APRIL 29, 2011

Map Prepared By:

**Milwaukee County
Land Information Office**

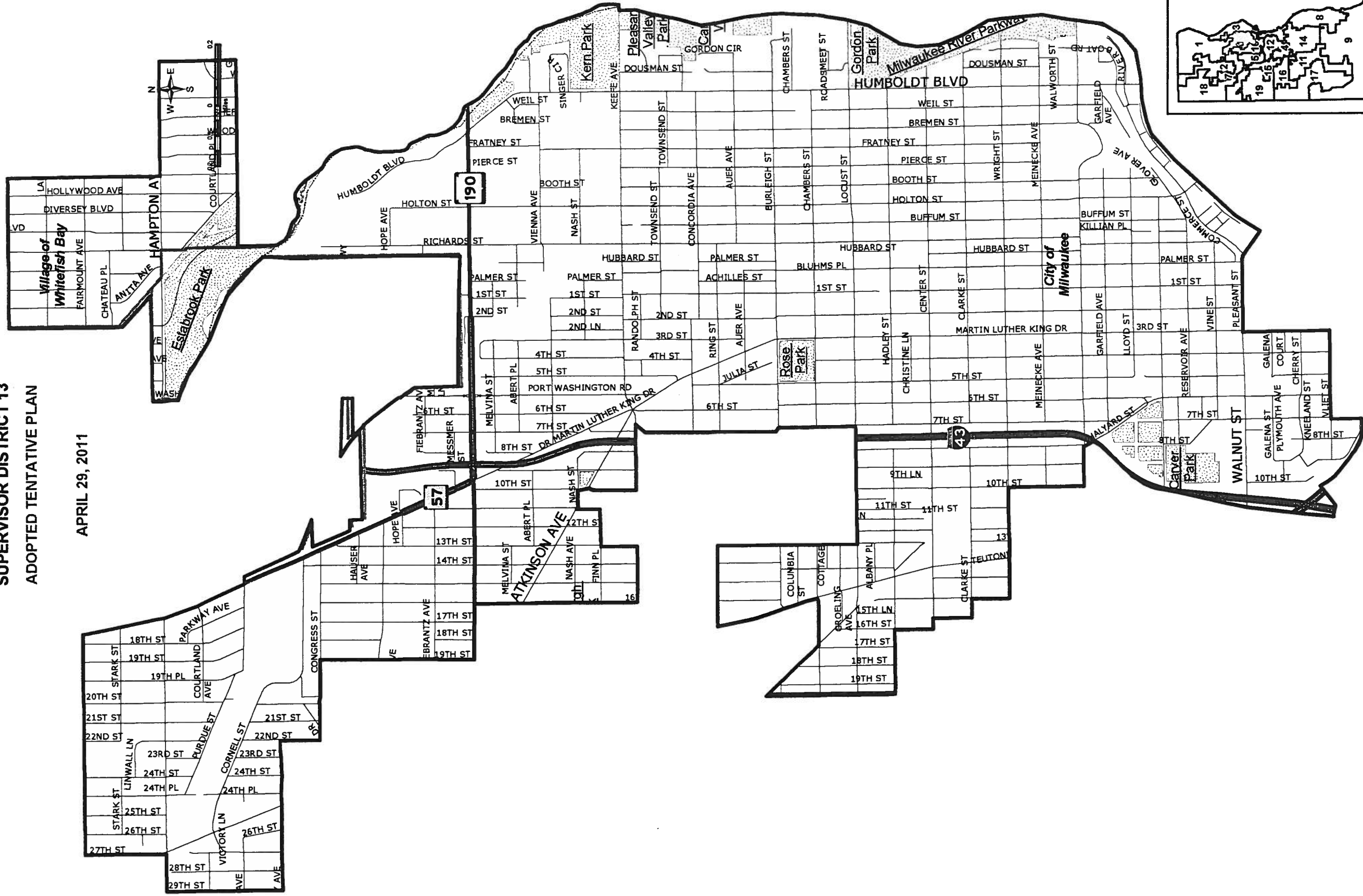


**BOARD OF ELECTION COMMISSIONERS
MILWAUKEE COUNTY**

COURTHOUSE, ROOM G-3 901 NORTH 9TH STREET
MILWAUKEE, WISCONSIN TELEPHONE 278-4060

**SUPERVISOR DISTRICT 13
ADOPTED TENTATIVE PLAN**

APRIL 29, 2011



Map Prepared By:



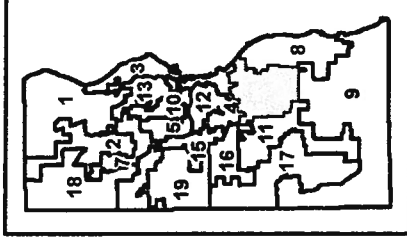
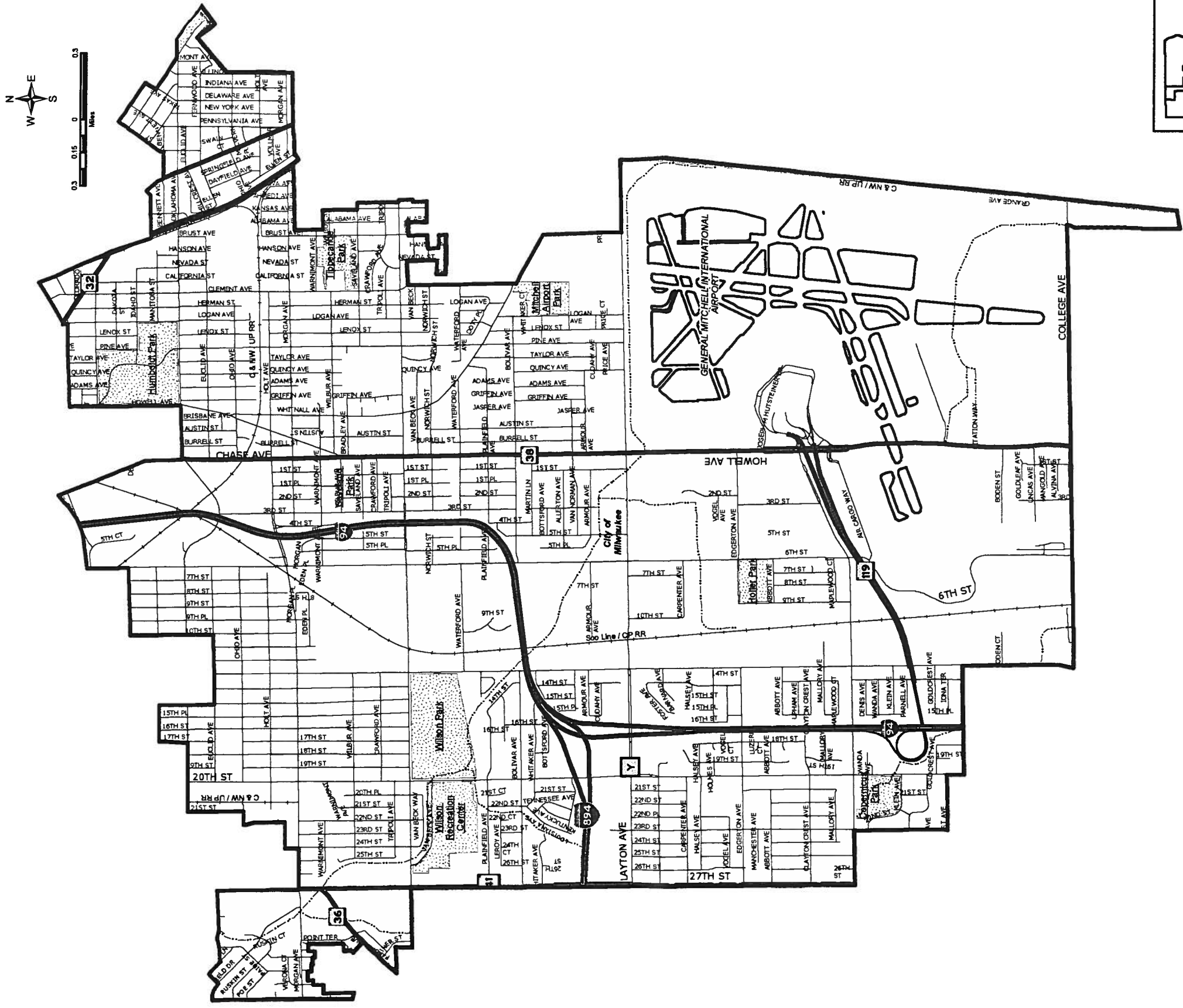
**Milwaukee County
Land Information Office**

**BOARD OF ELECTION COMMISSIONERS
MILWAUKEE COUNTY**

COURTHOUSE, ROOM G-3 901 NORTH 9TH STREET
MILWAUKEE, WISCONSIN TELEPHONE 278-4060

**SUPERVISOR DISTRICT 14
ADOPTED TENTATIVE PLAN**

APRIL 29, 2011

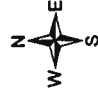
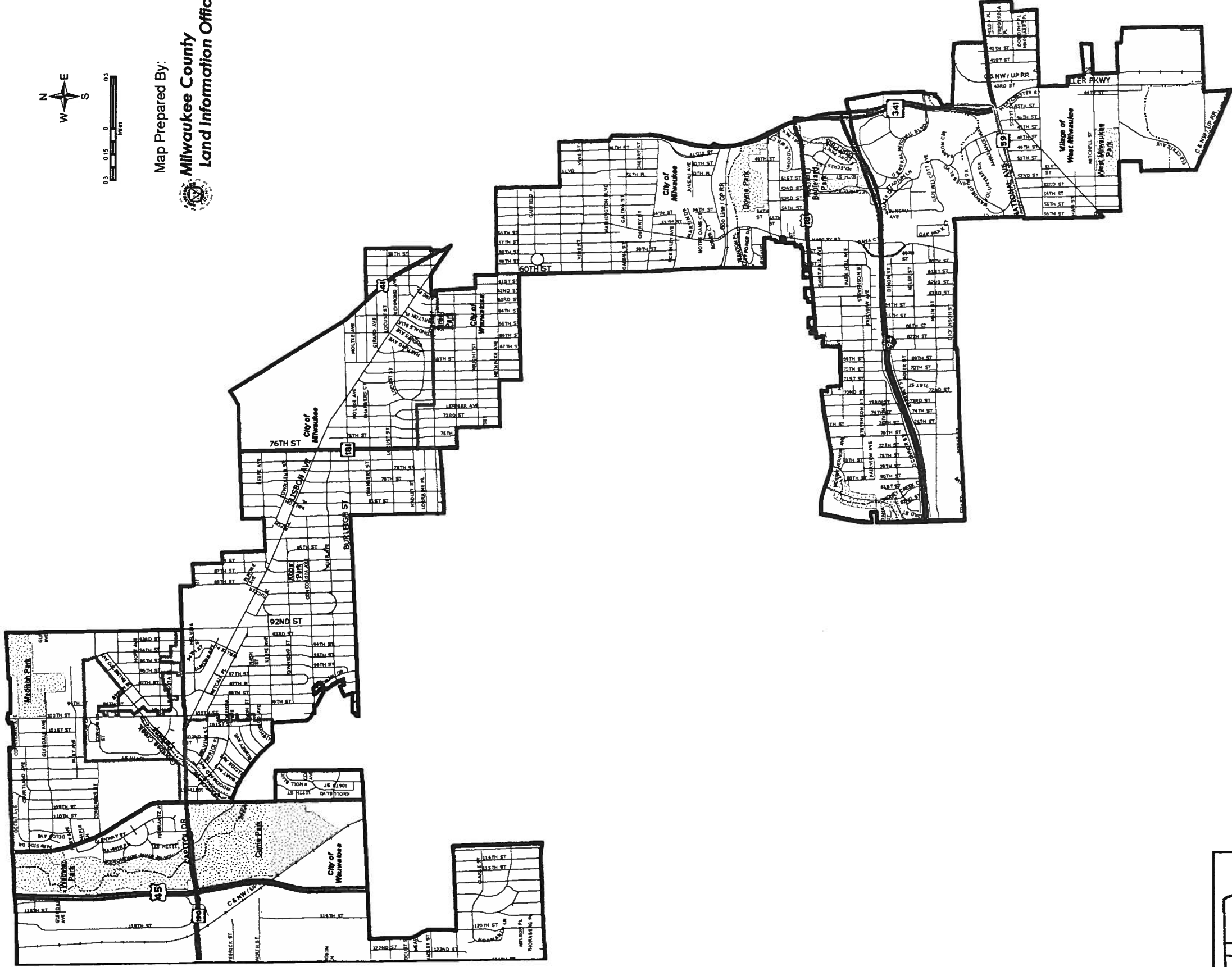


**BOARD OF ELECTION COMMISSIONERS
MILWAUKEE COUNTY**

COURTHOUSE, ROOM G-3 901 NORTH 9TH STREET
MILWAUKEE, WISCONSIN TELEPHONE 278-4060

SUPERVISOR DISTRICT 15

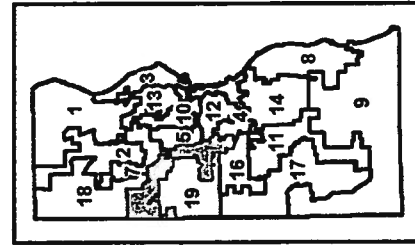
**ADOPTED TENTATIVE PLAN
APRIL 29, 2011**



Map Prepared By:



**Milwaukee County
Land Information Office**



**BOARD OF ELECTION COMMISSIONERS
MILWAUKEE COUNTY**

COURTHOUSE, ROOM G-3 901 NORTH 9TH STREET
MILWAUKEE, WISCONSIN TELEPHONE 278-4060

SUPERVISOR DISTRICT 16

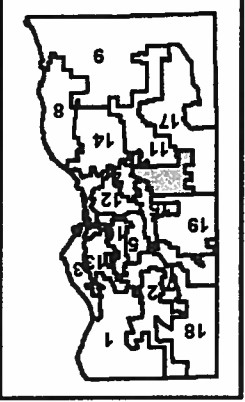
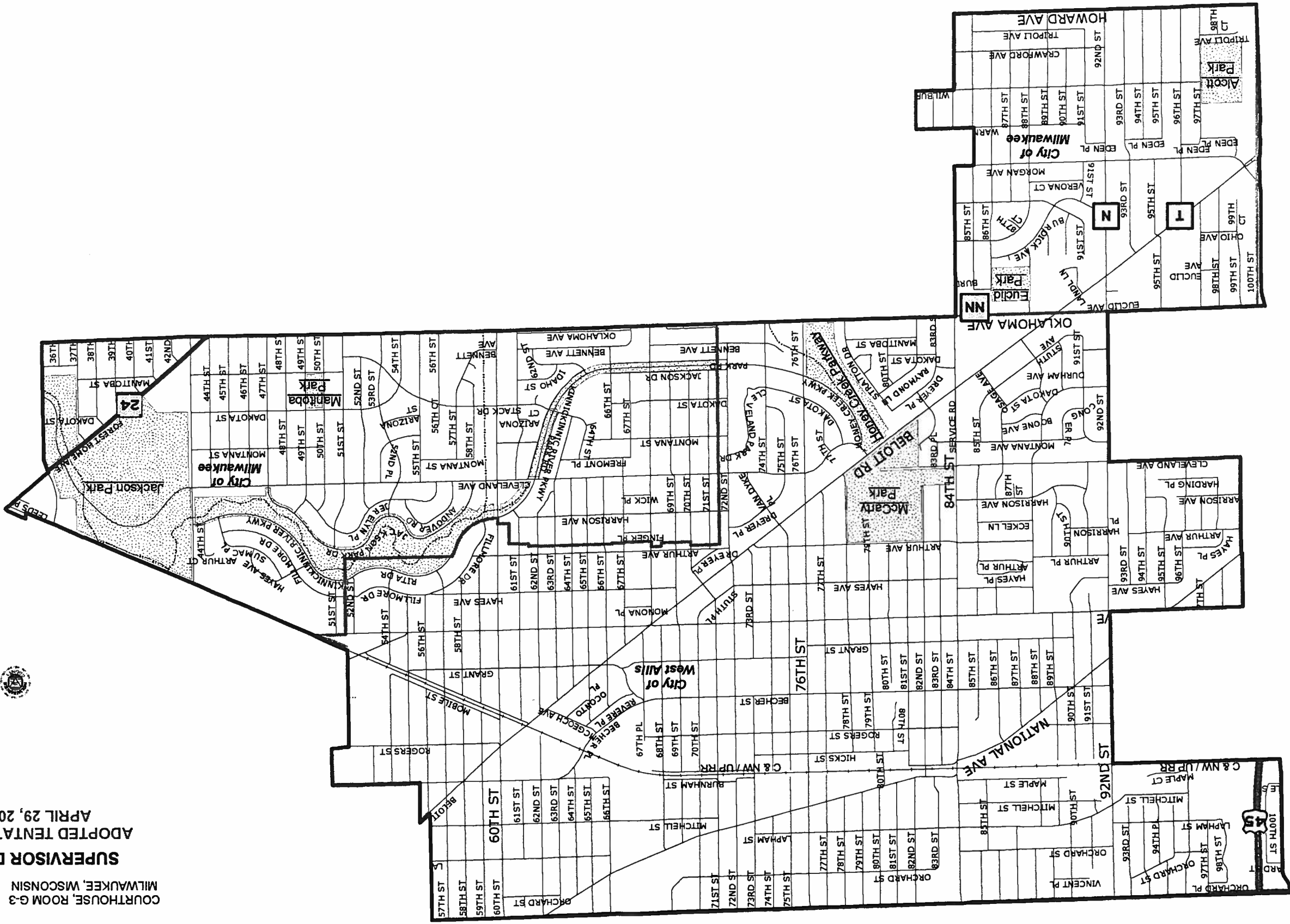
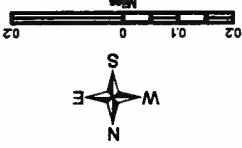
ADOPTED TENTATIVE PLAN

APRIL 29, 2011

Map Prepared By:



**Milwaukee County
Land Information Office**

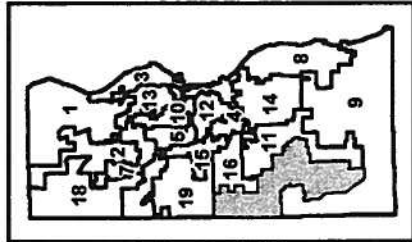
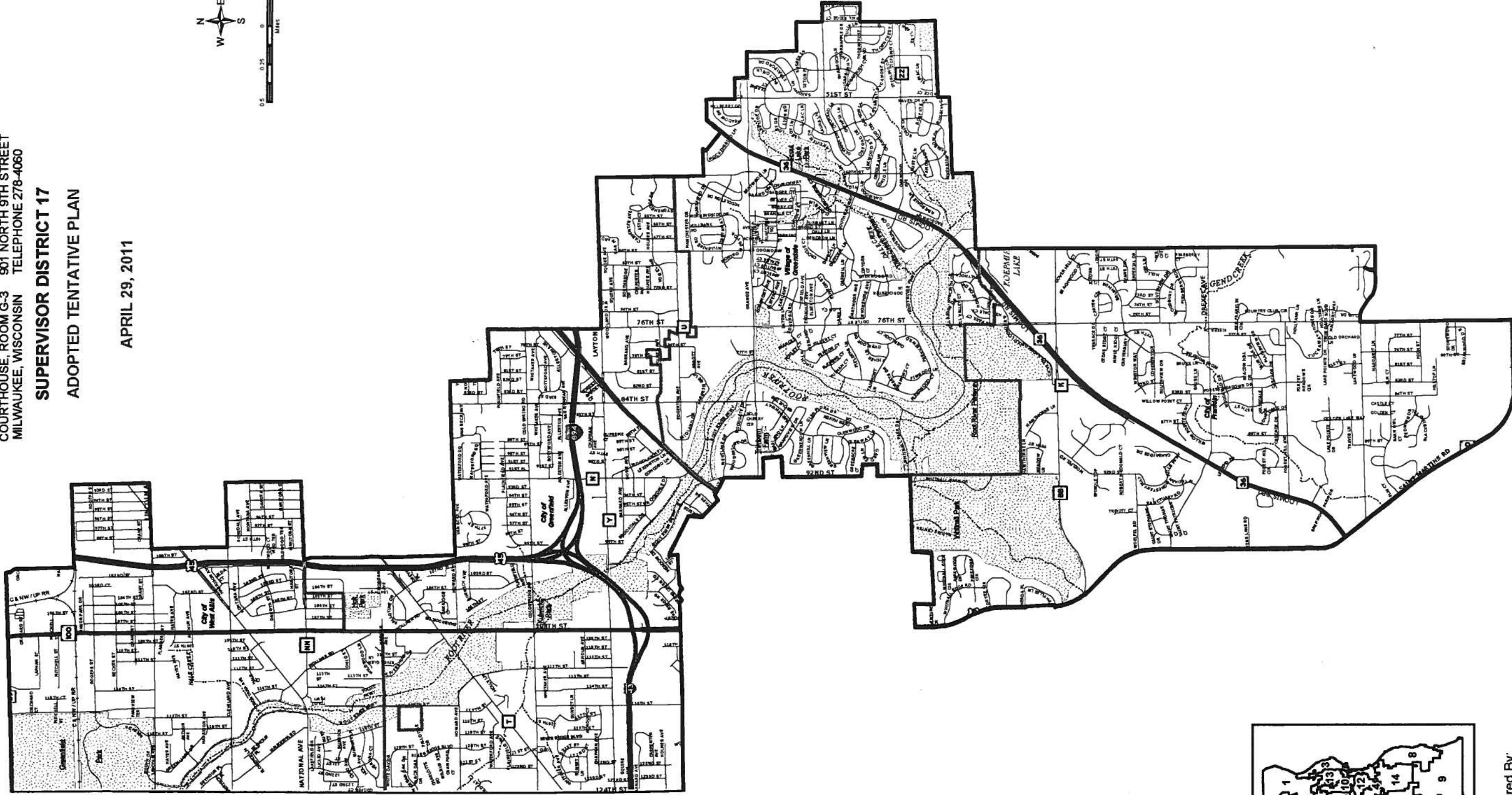
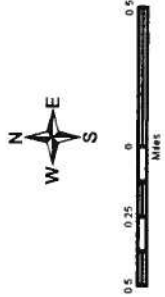


**BOARD OF ELECTION COMMISSIONERS
MILWAUKEE COUNTY**

COURTHOUSE, ROOM G-3 901 NORTH 9TH STREET
MILWAUKEE, WISCONSIN TELEPHONE 278-4060

**SUPERVISOR DISTRICT 17
ADOPTED TENTATIVE PLAN**

APRIL 29, 2011



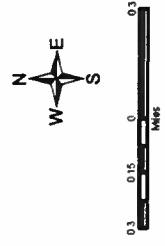
**BOARD OF ELECTION COMMISSIONERS
MILWAUKEE COUNTY**

COURTHOUSE, ROOM G-3 901 NORTH 9TH STREET
MILWAUKEE, WISCONSIN TELEPHONE 278-4060

SUPERVISOR DISTRICT 18

ADOPTED TENTATIVE PLAN

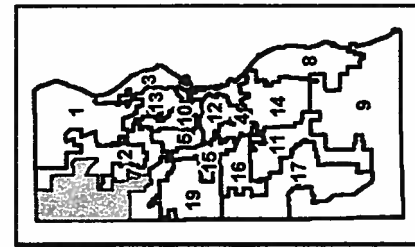
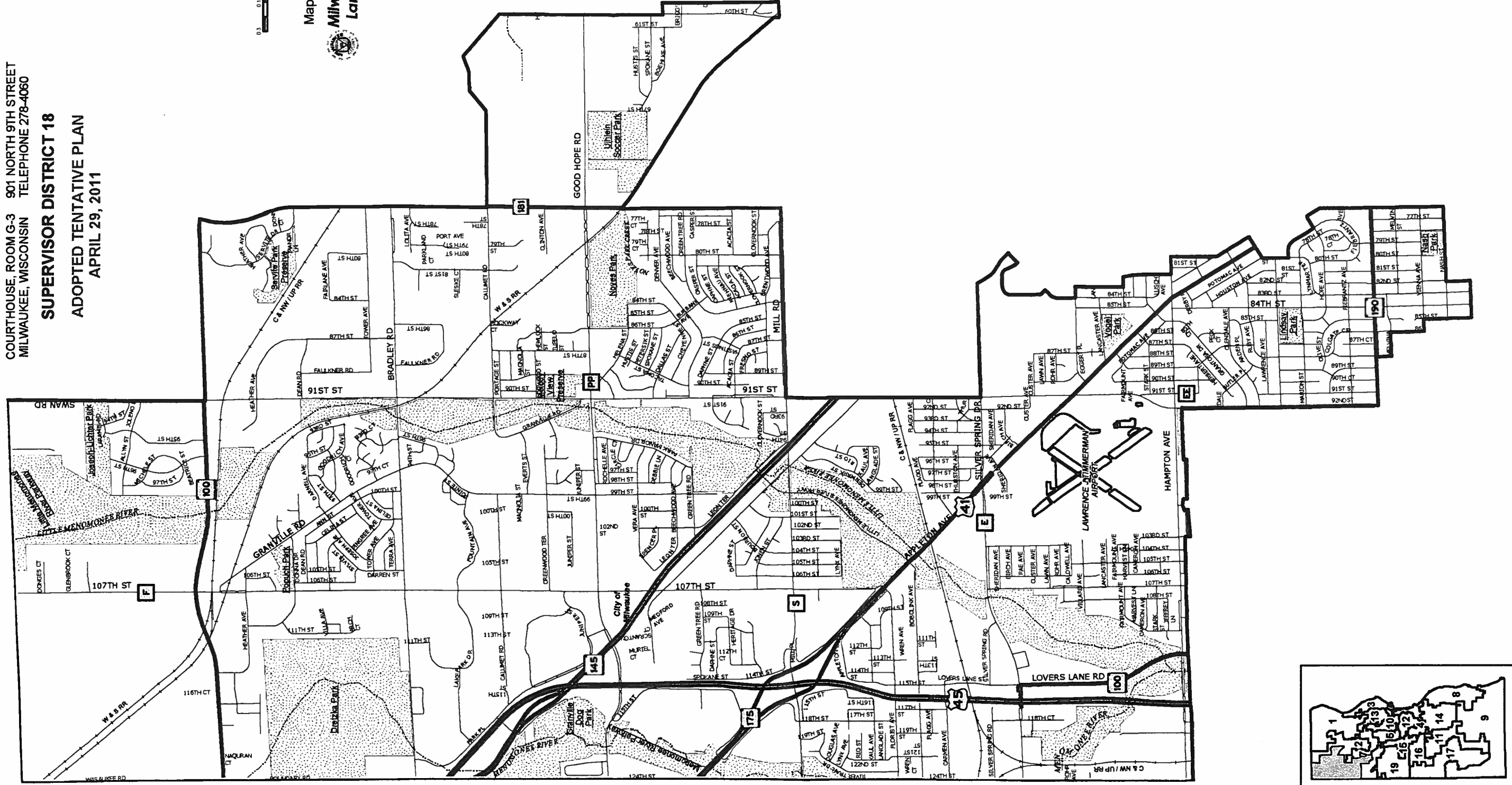
APRIL 29, 2011



Map Prepared By:



**Milwaukee County
Land Information Office**

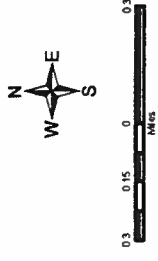


**BOARD OF ELECTION COMMISSIONERS
MILWAUKEE COUNTY**

COURTHOUSE, ROOM G-3 901 NORTH 9TH STREET
MILWAUKEE, WISCONSIN TELEPHONE 278-4060

**SUPERVISOR DISTRICT 19
ADOPTED TENTATIVE PLAN**

APRIL 29, 2011



Map Prepared By:



**Milwaukee County
Land Information Office**

