

Document number

**AFFIDAVIT OF CORRECTION**

**(TYPE OR PRINT CLEARLY IN BLACK OR RED INK)**

AFFIANT, Anthony J. Gromacki R.L.S. hereby swears or affirms that a certain document which was titled as follows:

Certified Survey Map 8075, recorded on

the 6th day of August, 2008

as document number 09634738 in Milwaukee County, State of Wisconsin, contained the following error:

A 12 foot wide ingress and egress Easement across Lot 2 for the exclusive right of Lot 1.


AFFIANT makes this Affidavit for the purpose of correcting the above Document as follows:

The 12 foot wide ingress and egress Easement across Lot 2 will be deleted.

AFFIANT is the drafter of the document being corrected.

The original document is not attached to the Affidavit.

Signed: Anthony J. Gromacki 09/15/08




Anthony J. Gromacki, Registration No. 2090

State of Wisconsin )  
                                  ) S.S.  
County of Milwaukee)

Common Council Certificate of Approval

Subscribed and sworn to (or affirmed) before me this 5<sup>th</sup> day of September, 2008

Kizzy K. Hampton  
Kizzy K. Hampton  
Notary Public, State of Wisconsin  
My Commission expires: 3/20/11




THIS INSTRUMENT WAS DRAFTED BY: Anthony J. Gromacki  
This instrument IS NOT a conveyance of real property as per s. 77.21(1) Wisconsin Statutes (A Wisconsin Real Estate Transfer Return is required for Instruments that do convey real property.)

DEPARTMENT OF CITY  
DEVELOPMENT  
CITY OF MILWAUKEE

SEP 03 2008

Tom Barrett  
MAYOR

STAFF APPROVED



Recording area  
Name and return address

Anthony J. Gromacki R.L.S.  
909 Meadowlark Lane  
Cedarburg Wi 53012

I certify that this Affidavit of Correction for Certified Survey Map 8075 was approved under Resolution File No.

\_\_\_\_\_, adopted  
By the Common Council of the City of  
Milwaukee on \_\_\_\_\_

Ronald D. Leonhardt, City Clerk

Tom Barrett, Mayor