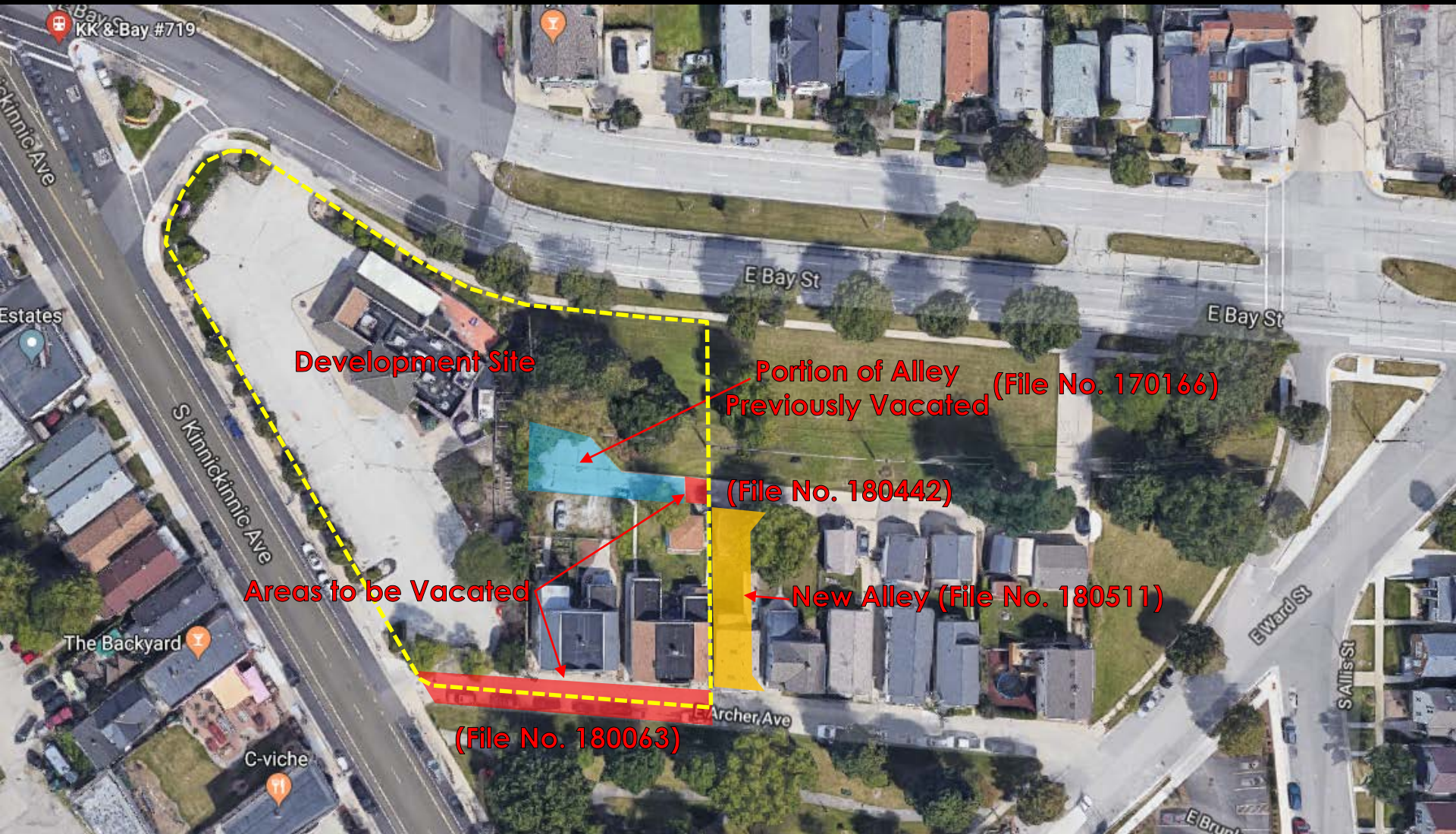


20 & 21. File Nos. 180063 & 180442



Development Site

Portion of Alley Previously Vacated (File No. 170166)

(File No. 180442)

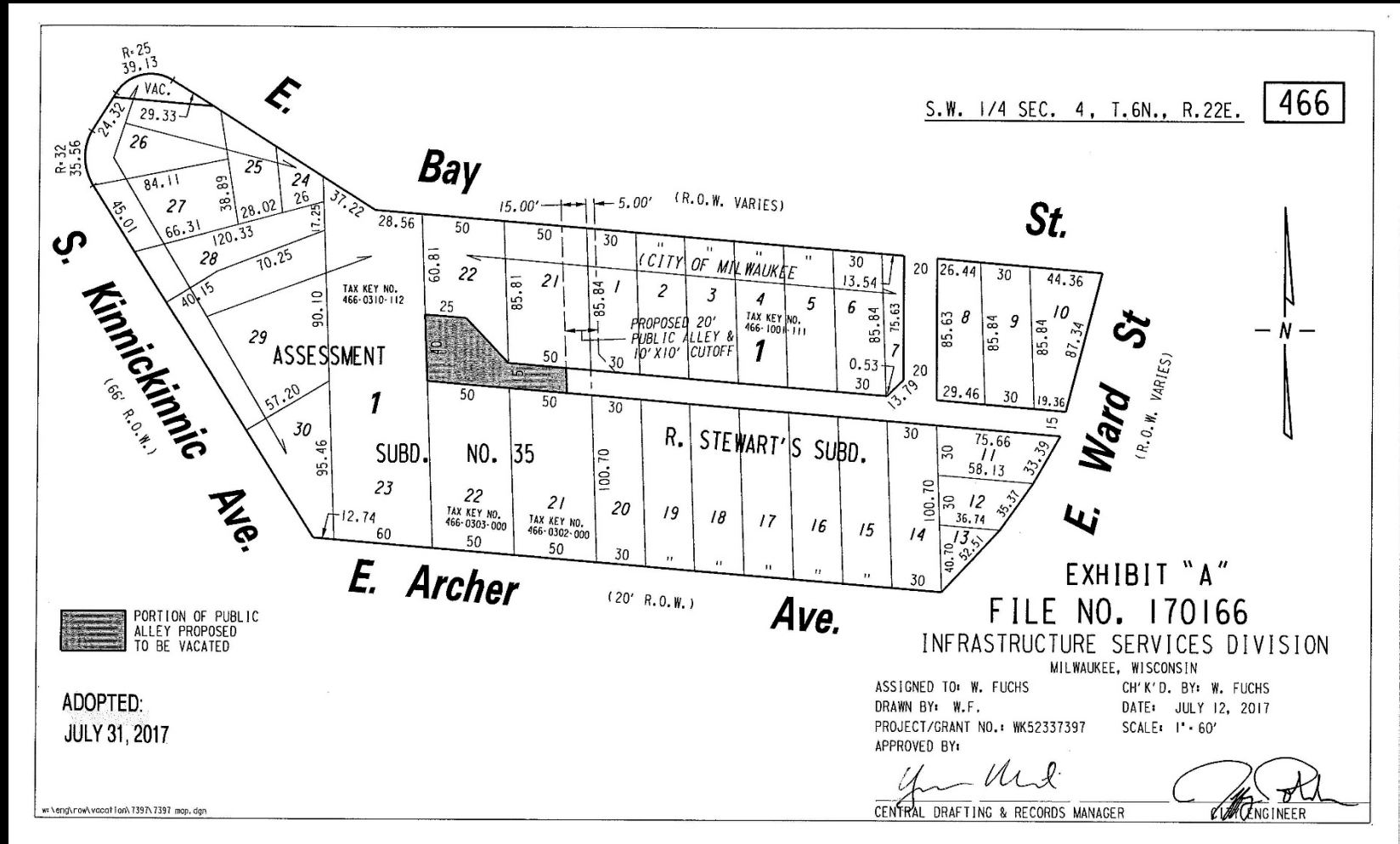
Areas to be Vacated

New Alley (File No. 180511)

(File No. 180063)

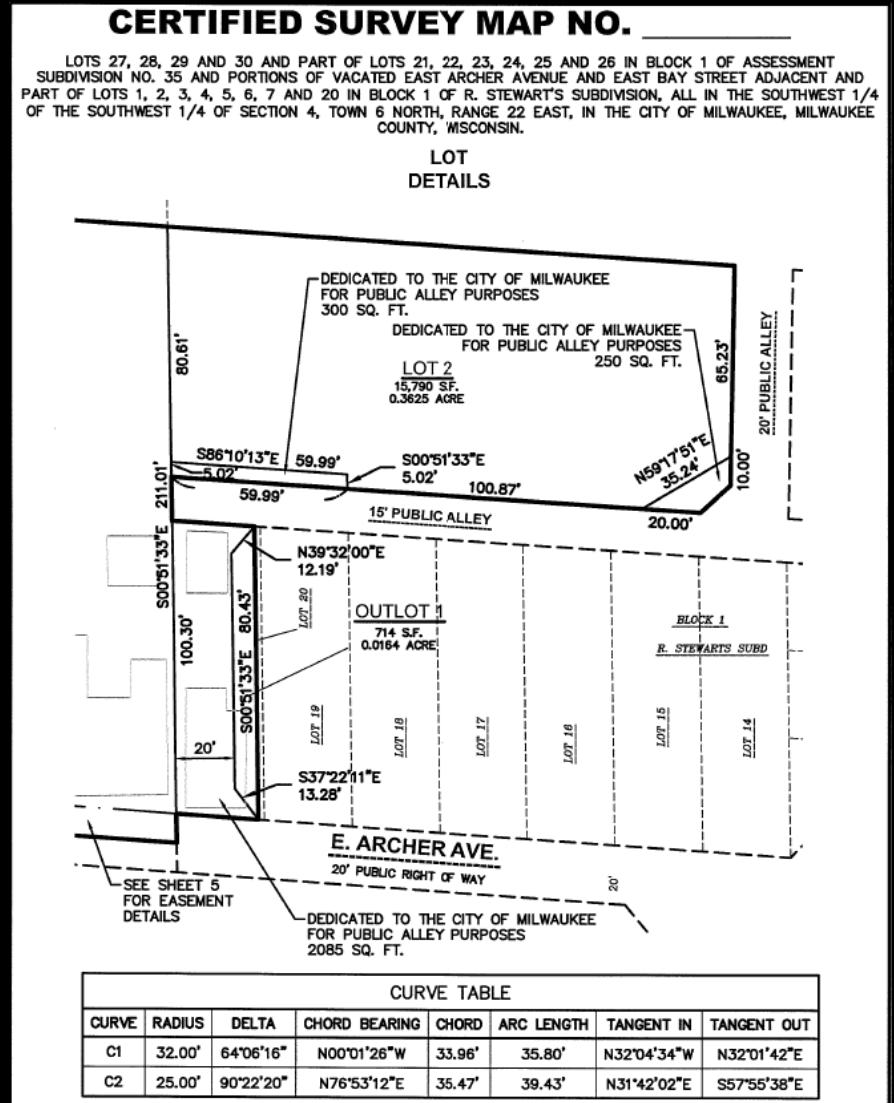
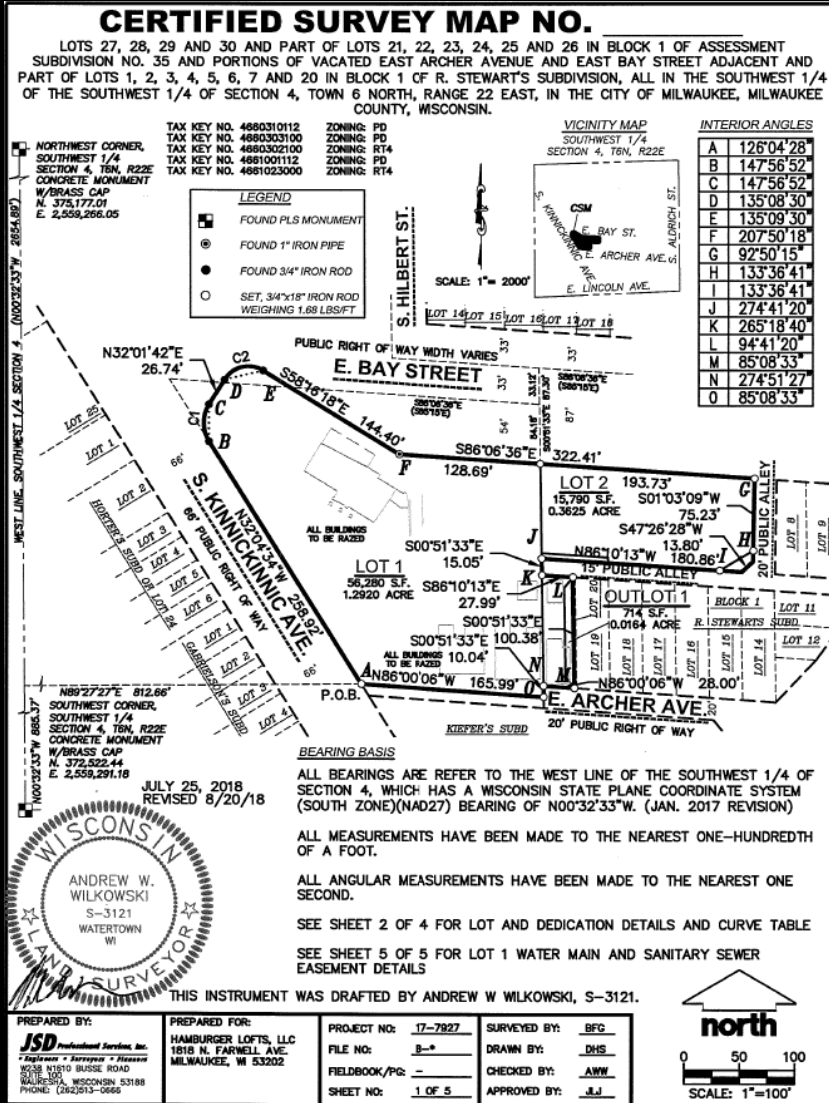
20 & 21. File Nos. 180063 & 180442

Previous Vacation: File No. 170166. Substitute resolution to vacate the western portion of the east-west alley in the block bound by E. Archer Ave., E. Bay St., S. Kinnickinnic Ave., and E. Ward Street and to dedicate land for public alley purposes, in the 14th Aldermanic District.



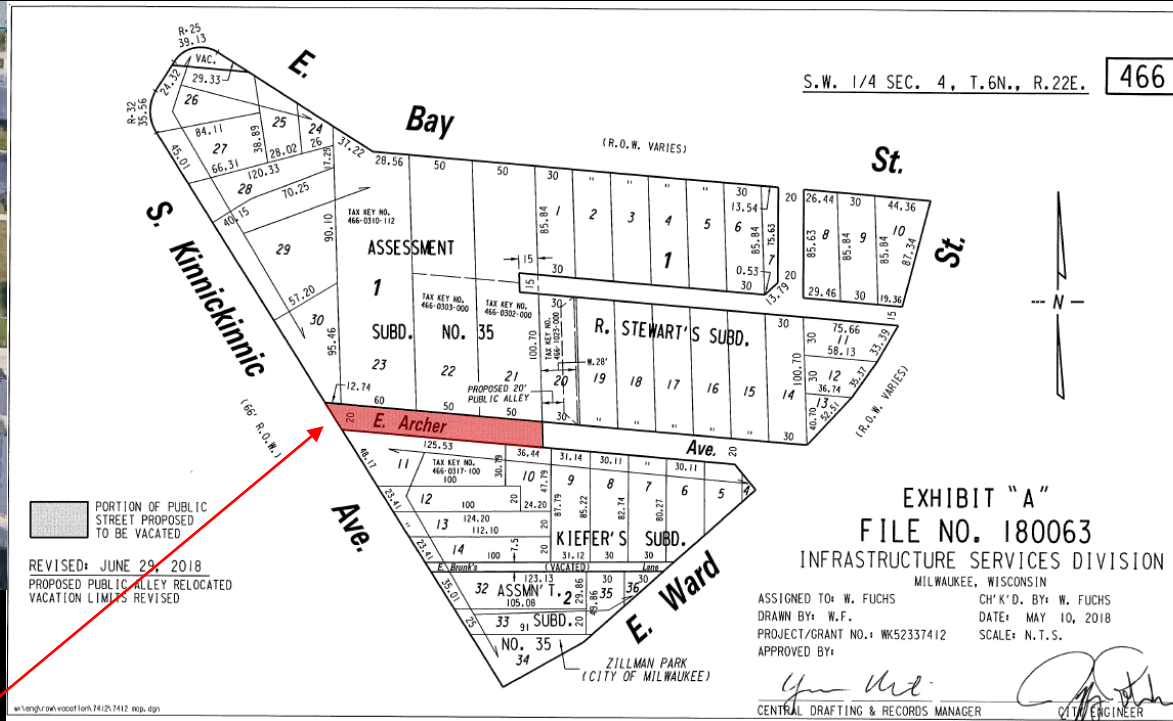

20 & 21. File Nos. 180063 & 180442

REFERENCE: File No. 180511 - Certified Survey Map including a right-of-way dedication.



20. File No. 180063

File No. 180063. Resolution to vacate a portion of East Archer Avenue from South Kinnickinnic Avenue east to a point, in the 14th Aldermanic District.



21. File No. 180442

File No. 180442. Resolution to vacate a portion of the east-west alley in the block bounded by East Archer Avenue, East Bay Street, South Kinnickinnic Avenue, and East Ward Street, in the 14th Aldermanic District.

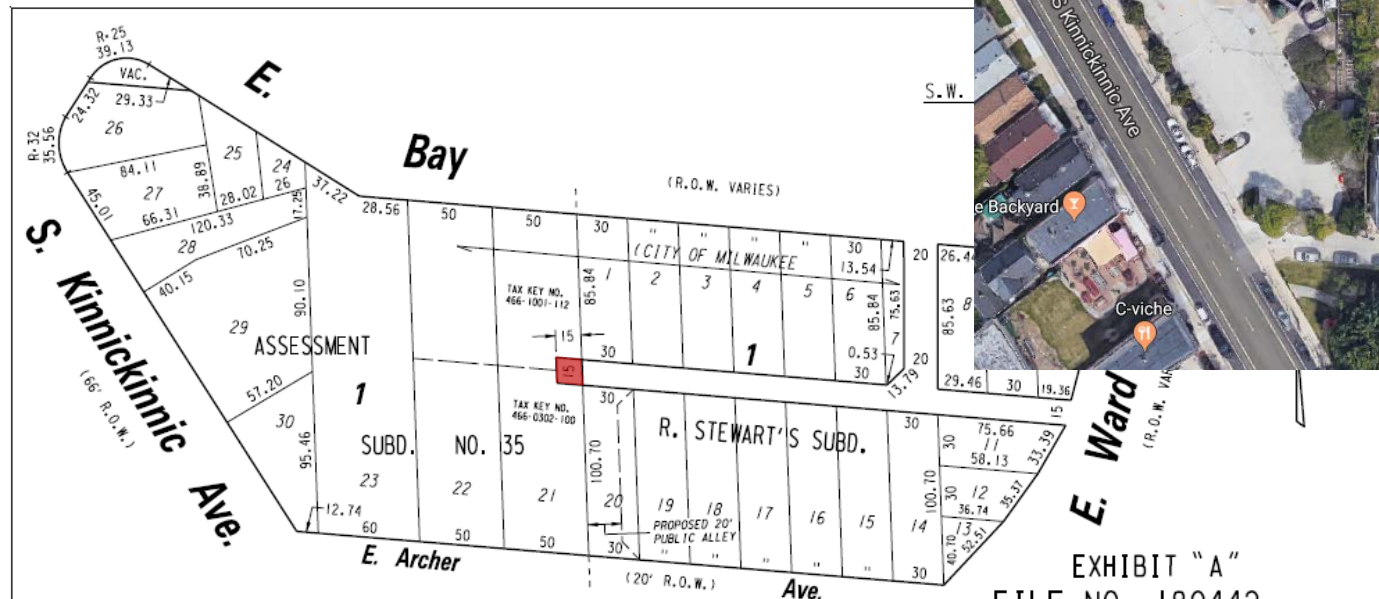



EXHIBIT "A"
FILE NO. 180442

INFRASTRUCTURE SERVICES DIVISION
MILWAUKEE, WISCONSIN

ASSIGNED TO: W. FUCHS
DRAWN BY: W.F.
PROJECT/GRANT NO.: WK52337416
APPROVED BY:

CH'K'D. BY: W. FUCHS
DATE: JULY 31, 2018
SCALE: 1" = 60'

20 & 21. File Nos. 180063 & 180442



Development Site

Portion of Alley Previously Vacated (File No. 170166)

(File No. 180442)

Alleys to be Vacated

New Alley (File No. 180511)

(File No. 180063)

KK & Bay #719

Estates

The Backyard

C-viche

S Kinnickinnic Ave

E Bay St

E Bay St

Archer Ave

E Ward St

S Allis St

E Brunt



EXISTING CONDITIONS

KA



VIEW ALONG KINNICKINNIC AVENUE



PROPOSED PLAZA AT ARCHER STREET



PROPOSED PLAZA AT ARCHER STREET

KA



PROPOSED PLAZA AT ARCHER STREET