









HARBOR DISTRICT RIVERWALK OVERLAY CITY OF MILWAUKEE

Subject Properties

PROPERTY ADDRESS
900 S WATER ST
125 W BECHER ST
218 W BECHER ST
401 ADJ E GREENFIELD AV
1966 S 4TH ST
600 S WATER ST
600 E GREENFIELD AV
748 S WATER ST
910 R S WATER ST
2122 S 4TH ST
2156 S 4TH ST
254 W LINCOLN AV
138 E BECHER ST
2005 S KINNICKINNIC AV
2112 S 4TH ST
830 S WATER ST
301 E WASHINGTON ST
2000 S 1ST ST
2166 S 4TH ST
820 S WATER ST
1964 S KINNICKINNIC AV
2217 S 1ST ST
700 S WATER ST
401 R E GREENFIELD AV
2008 S KINNICKINNIC AV
138 ADJ E BECHER ST
401 E GREENFIELD AV
1955 S HILBERT ST
1941 S KINNICKINNIC AV
1982 S HILBERT ST
2018 R S 1ST ST
2018 S 1ST ST
1933 S 1ST ST
1958 ADJ S 1ST ST
2003 R S KINNICKINNIC AV
311 E GREENFIELD AV
2000 S 4TH ST
1933 R S 1ST ST
2078 S 4TH ST
1958 S 1ST ST
230 W BECHER ST
2011 S 1ST ST
222 W BECHER ST

Legend

-  Harbor District Riverwalk Overlay
-  Wetland Overlay Zones
-  Development Incentive Zones
-  Existing Riverwalk District Overlays
-  Subject Properties
-  Parks
-  Building Outlines
-  Railroads

