

Amendment No. 2

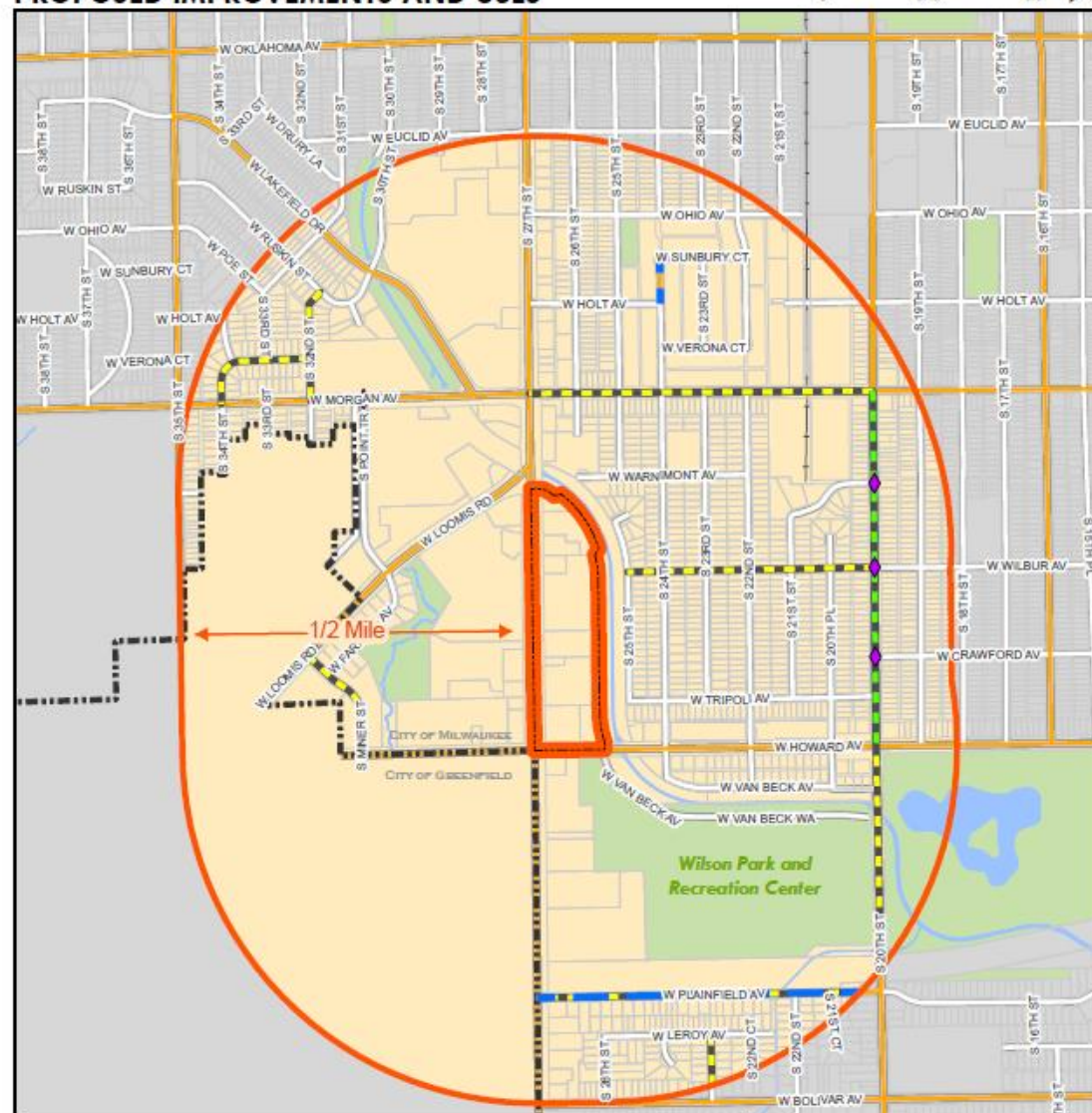

to

TID No. 76









(South 27th St & West Howard Ave)

TID 76: 27TH AND HOWARD, AMENDED MAP NO. 3 PROPOSED IMPROVEMENTS AND USES

Prepared by Dept of City Development Planning Division, 12/8/2022
Source: City of Milwaukee Information Technology Management Division



LEGEND

 High Impact Projects	 TID 76
 Restriping	 TID 76 Half Mile Buffer
 Speed Humps	 Parcel Boundary
 Intersection Improvements	 City Limit

TID 76 Amendment 2

Project Costs

Public Infrastructure	\$ 880,000
<u>Administration</u>	<u>\$ 100,000</u>
Total Project Costs	\$ 980,000

Forecast of Incremental Tax Revenue & District Cash Flow

- \$16 Million Base Value (2009), \$980,000 Amendment No. 2
- Tax Rate of 2.524%,
- Incremental revenue of \$190,000 + annually
- District to amortize costs by year 16, or assessment year 2025