

PROPERTY OWNER:
FM INVESTMENTS LLC
15417 W. NATIONAL AVE. #186
NEW BERLIN, WI 53151

CERTIFIED SURVEY MAP NO. _____

BEING A REDIVISION OF LOT 9 AND THE NORTH 25 FEET OF LOT 12 OF
BLOCK 28 IN SHERMAN'S ADDITION, BEING A SUBDIVISION OF A PART
OF THE SOUTHWEST 1/4 OF THE NORTHEAST 1/4 OF SECTION 20,
TOWNSHIP 7 NORTH, RANGE 22 EAST, IN THE CITY OF MILWAUKEE,
MILWAUKEE COUNTY, WISCONSIN.


LOCATION:
1919, 1921, & 1923 N. 2nd
Street, Milwaukee, WI.

CERTIFICATE OF THE CITY TREASURER

STATE OF WISCONSIN)
): SS
MILWAUKEE COUNTY)


I, Spencer Coggs, being the duly elected, qualified and
acting City Treasurer of the City of Milwaukee,
certify that in accordance with the records in the Office of the City Treasurer of the City of
Milwaukee, there are no unpaid taxes or unpaid special assessments on the land included in this
Certified Survey Map.

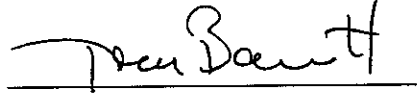
7-12-12
Date



Spencer Coggs, Acting City Treasurer

COMMON COUNCIL CERTIFICATE OF APPROVAL

I, certify that this Certified Survey Map was approved under Resolution File No. 120868
adopted by the Common Council of the City of Milwaukee on this 16th day of
October, 2012.


James R. Owczarski, City Clerk


Tom Barrett, Mayor



SHEET 3 OF 3
MARCH 21, 2012
REVISED MAY 16, 2012
THIS INSTRUMENT DRAFTED BY
SCOTT F. ZIMMERMAN, RLS-2639

METROPOLITAN ENGINEERING, INC.
5125 W. LINCOLN AVENUE, #3, WEST ALLIS, WI 53219
PH. (414) 719-4476 Email: sakazimm@yahoo.com