

**AFFIDAVIT OF CORRECTION  
FOR  
CERTIFIED SURVEY NO. 8930**

Document Number \_\_\_\_\_

Name and Return Address:

Donald C. Chaput  
Chaput Land Surveys, LLC  
234 W. Florida St.  
Milwaukee, WI 53204

STATE OF WISCONSIN) :SS  
MILWAUKEE COUNTY)


I, Donald C. Chaput, Professional Wisconsin Land Surveyor, being first duly sworn, on oath deposes and states the following:

This document is written to make the following corrections to Certified Survey Map No. 8930 as recorded on June 30<sup>th</sup>, 2017, as Document No. 10688117.

The tie-in dimension from the South line of the SE1/4 of Section 20 to the North line of East Knapp St. depicted as North 01°18'39" West 480.13 feet is incorrect. The Corrections are as follows:


On Sheet 1 – The tie-in dimension from the South line of the SE1/4 of Section 20 to the North line of East Knapp St. is corrected as 491.59.

On Sheet 2 – In the legal description line 5 is corrected as 491.59.

  
\_\_\_\_\_  
Donald C. Chaput  
Professional Wisconsin Land Surveyor S-1316

STATE OF WISCONSIN) :SS  
MILWAUKEE COUNTY)

Personally came before me this 2<sup>nd</sup> day of February, 2018 the above named Donald C. Chaput, to me known to be the person who executed the foregoing instrument and acknowledged the same.

  
\_\_\_\_\_  
, Notary Public

State of Wisconsin  
My commission expires 11/29/2020 August 29, 2020  
My commission is permanent




**COMMON COUNCIL CERTIFICATE OF APPROVAL**

I certify that this Affidavit of Correction for the Certified Survey Map No. 8930 was approved under Resolution File No. \_\_\_\_\_, adopted by the Common Council of the City of Milwaukee on \_\_\_\_\_.

James R. Owczarski, City Clerk

Tom Barrett, Mayor

Page 1 of 1



DEPARTMENT OF CITY  
DEVELOPMENT  
CITY OF MILWAUKEE

MAR 15 2018

  
STAFF APPROVED